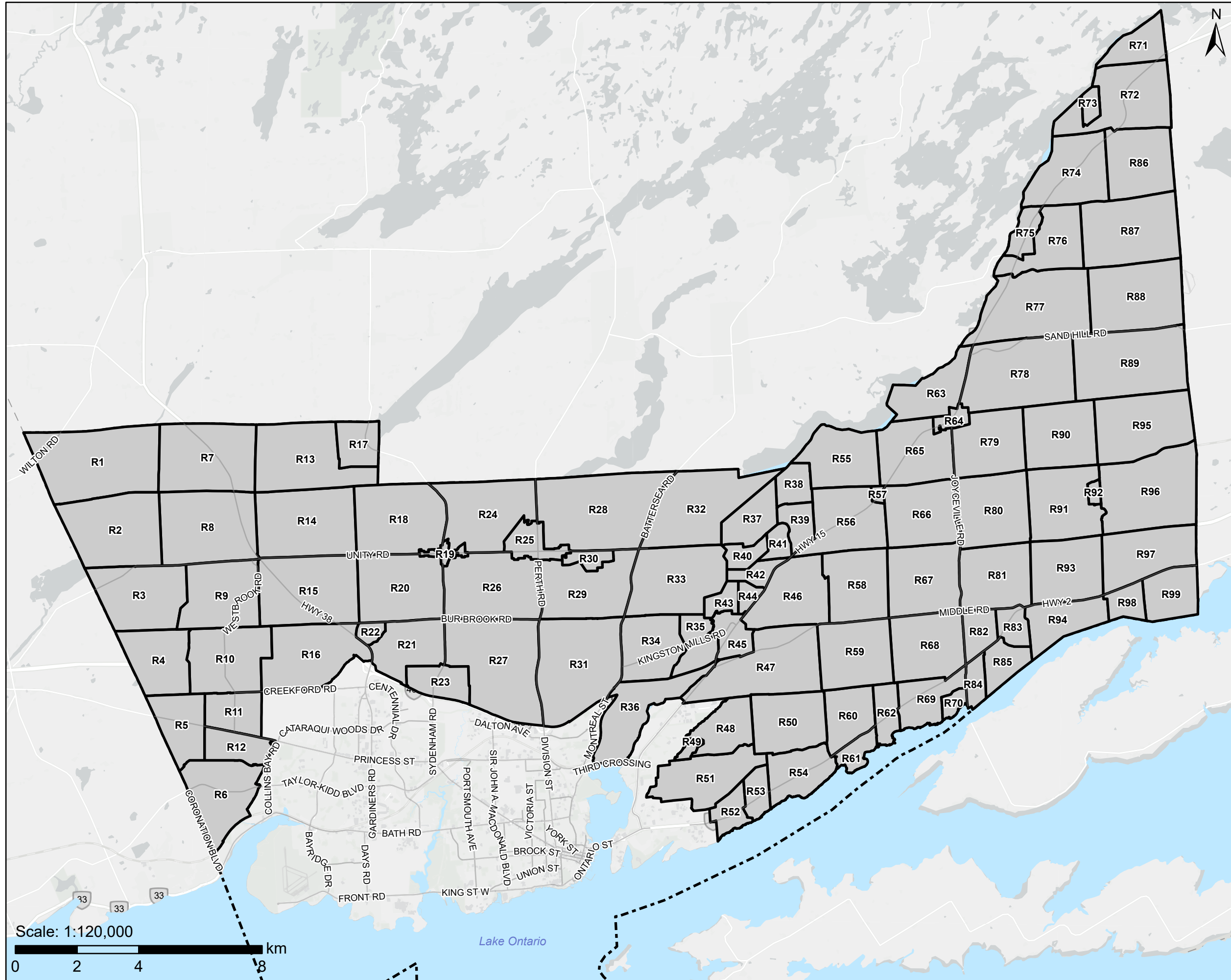




Kingston Zoning By-law

Rural Zoning Map Index



Lands that are identified as "Not Subject to this By-law" on Schedule 1 – Zoning Map are not subject to this Schedule.

The Corporation of the City of Kingston assumes no responsibility for inaccurate or inconsistent data set out in this map product. The City does not accept any responsibility for reliance thereon. The City does not make any representations or warranty, express or implied, in relation to the website including without limitations, as to the quality, merchantability and fitness for any use. Further, the City does not accept any responsibility for the accuracy of this information, nor is it responsible for any expenses or damages incurred, directly or indirectly, resulting from the use of this information.



Kingston Zoning By-law

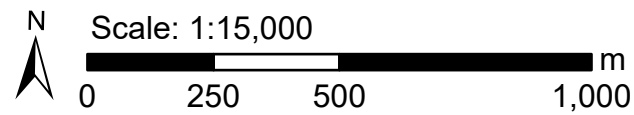
Schedule 1 - Zoning Map
Schedule E - Exception Overlay
Schedule F - Holding Overlay

Rural Map 1 (R1)

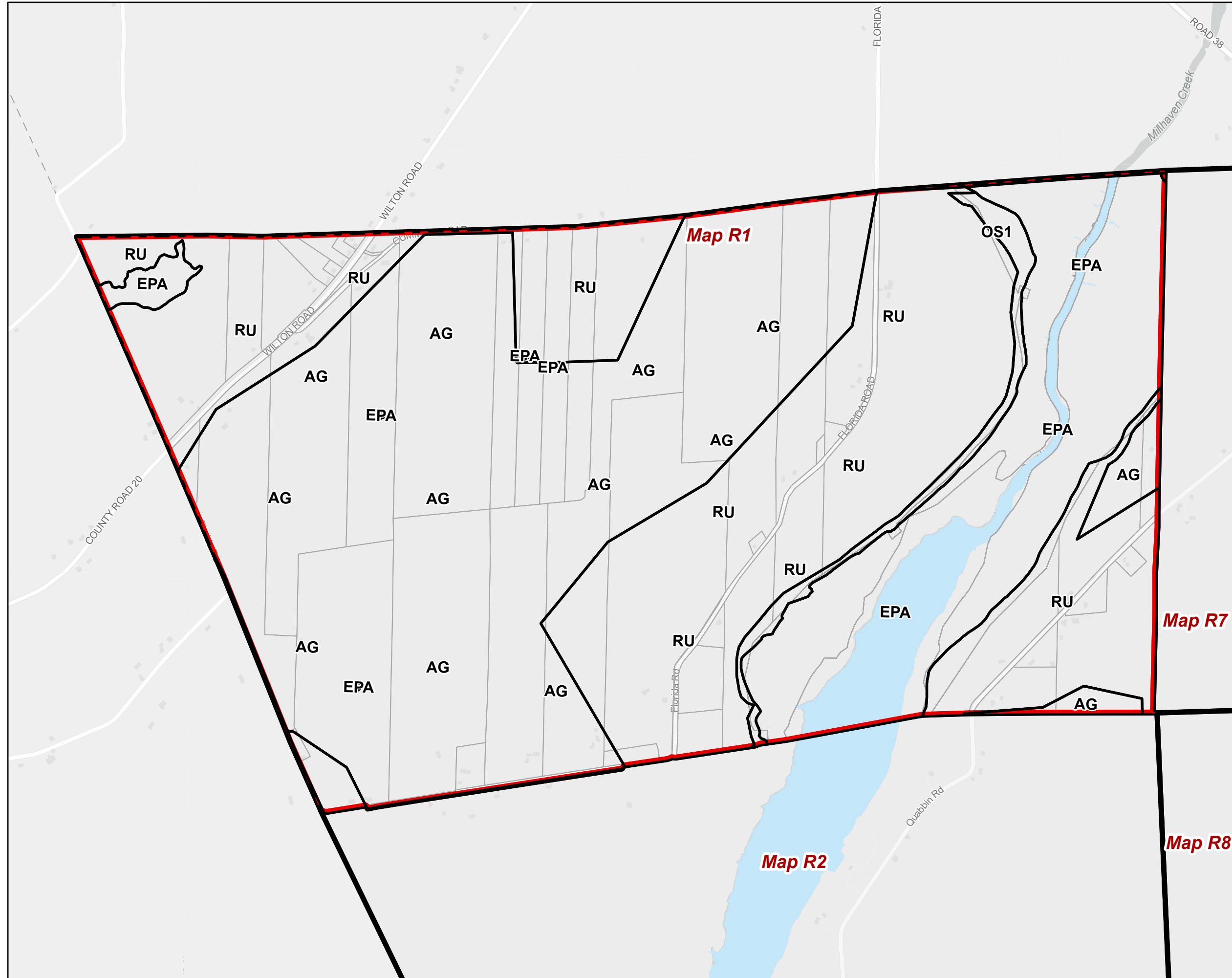
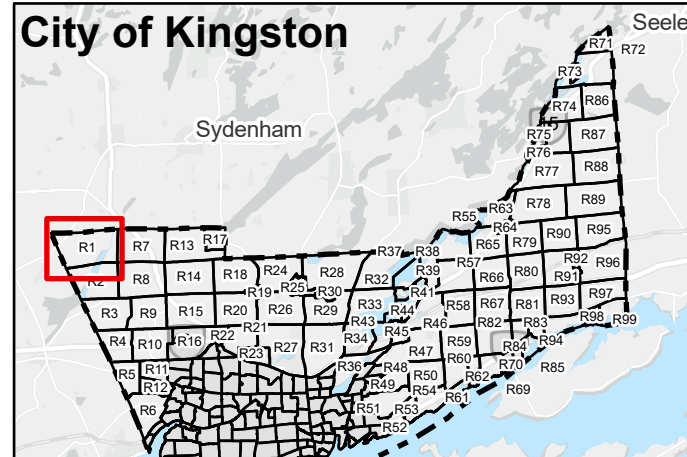
Page 1 of 99

- City of Kingston Boundary
- Map Boundary
- Schedule 1 - Zoning Map**
- Zone
- Not Subject to this By-law
- Schedule E - Exception Overlay**
- Legacy Exceptions (LXXX)
- Exceptions (EXXX)
- Schedule F - Holding Overlay**
- Holding Overlay (HXXX)

Lands that are identified as "Not Subject to this By-law" on Schedule 1 - Zoning Map are not subject to this Schedule.



Key Map



The Corporation of the City of Kingston assumes no responsibility for inaccurate or inconsistent data set out in this map product. The City does not accept any responsibility for reliance thereon. The City does not make any representations or warranty, express or implied, in relation to the website including without limitations, as to the quality, merchantability and fitness for any use. Further, the City does not accept any responsibility for the accuracy of this information, nor is it responsible for any expenses or damages incurred, directly or indirectly, resulting from the use of this information.



Kingston Zoning By-law

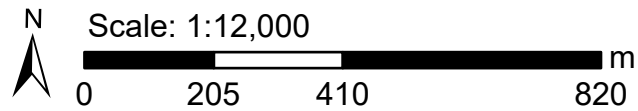
Schedule 1 - Zoning Map
Schedule E - Exception Overlay
Schedule F - Holding Overlay

Rural Map 2 (R2)

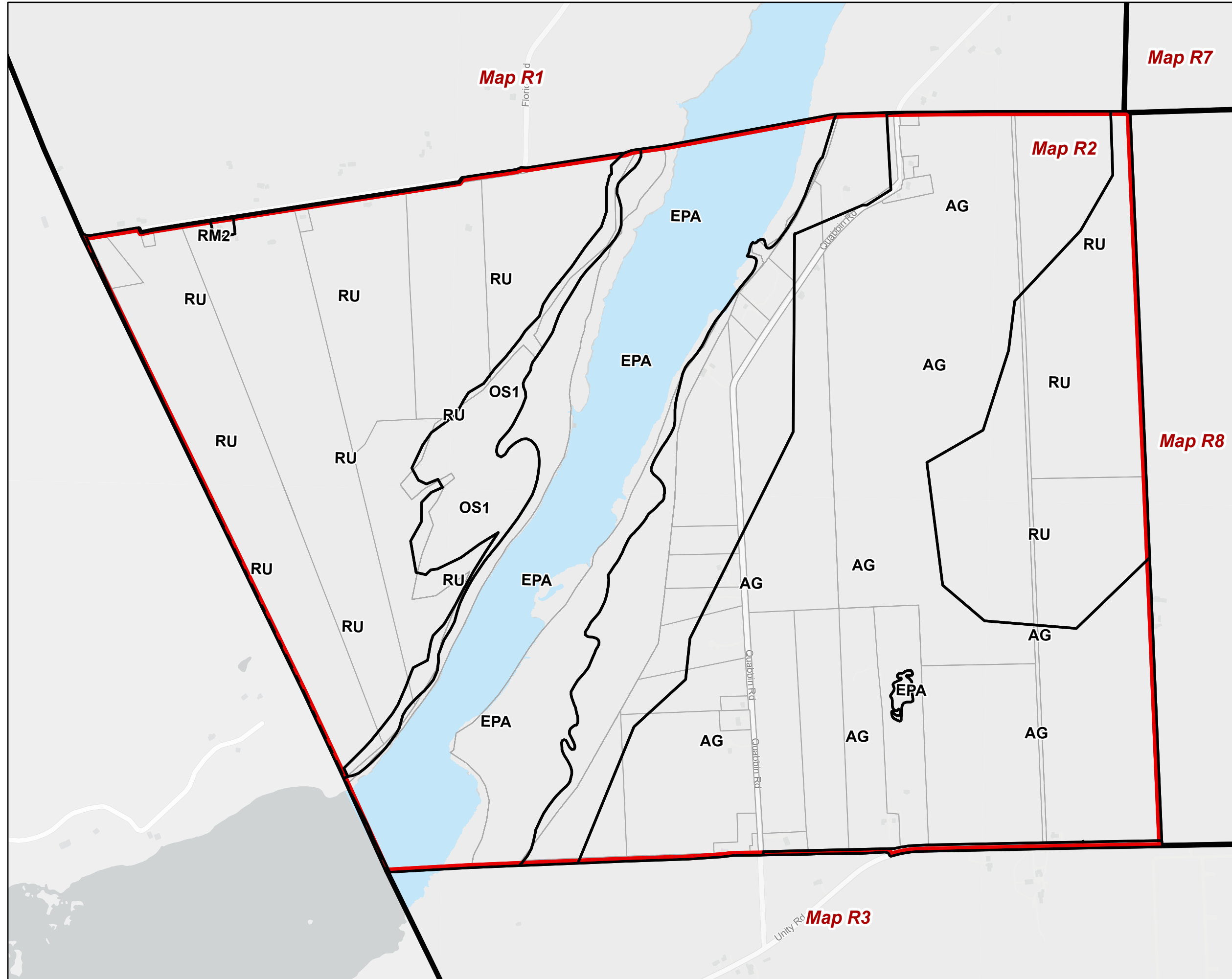
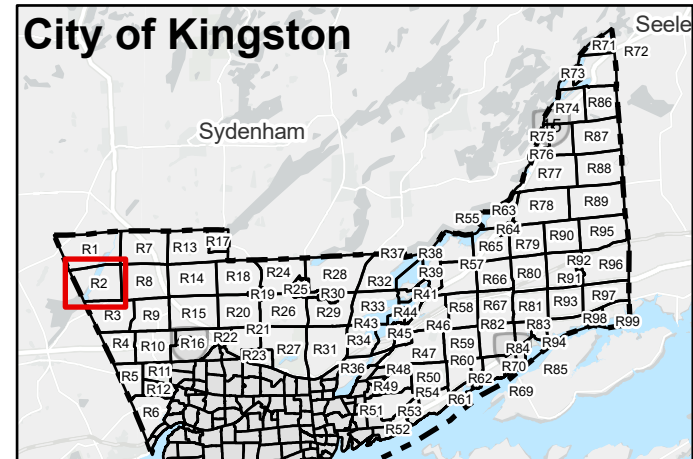
Page 2 of 99

- City of Kingston Boundary
- Map Boundary
- Schedule 1 - Zoning Map**
- Zone
- Not Subject to this By-law
- Schedule E - Exception Overlay**
- Legacy Exceptions (LXXX)
- Exceptions (EXXX)
- Schedule F - Holding Overlay**
- Holding Overlay (HXXX)

Lands that are identified as "Not Subject to this By-law" on Schedule 1 – Zoning Map are not subject to this Schedule.



Key Map



The Corporation of the City of Kingston assumes no responsibility for inaccurate or inconsistent data set out in this map product. The City does not accept any responsibility for reliance thereon. The City does not make any representations or warranty, express or implied, in relation to the website including without limitations, as to the quality, merchantability and fitness for any use. Further, the City does not accept any responsibility for the accuracy of this information, nor is it responsible for any expenses or damages incurred, directly or indirectly, resulting from the use of this information.










Kingston Zoning By-law

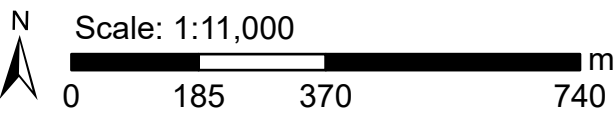
Schedule 1 - Zoning Map
Schedule E - Exception Overlay
Schedule F - Holding Overlay

Rural Map 3 (R3)

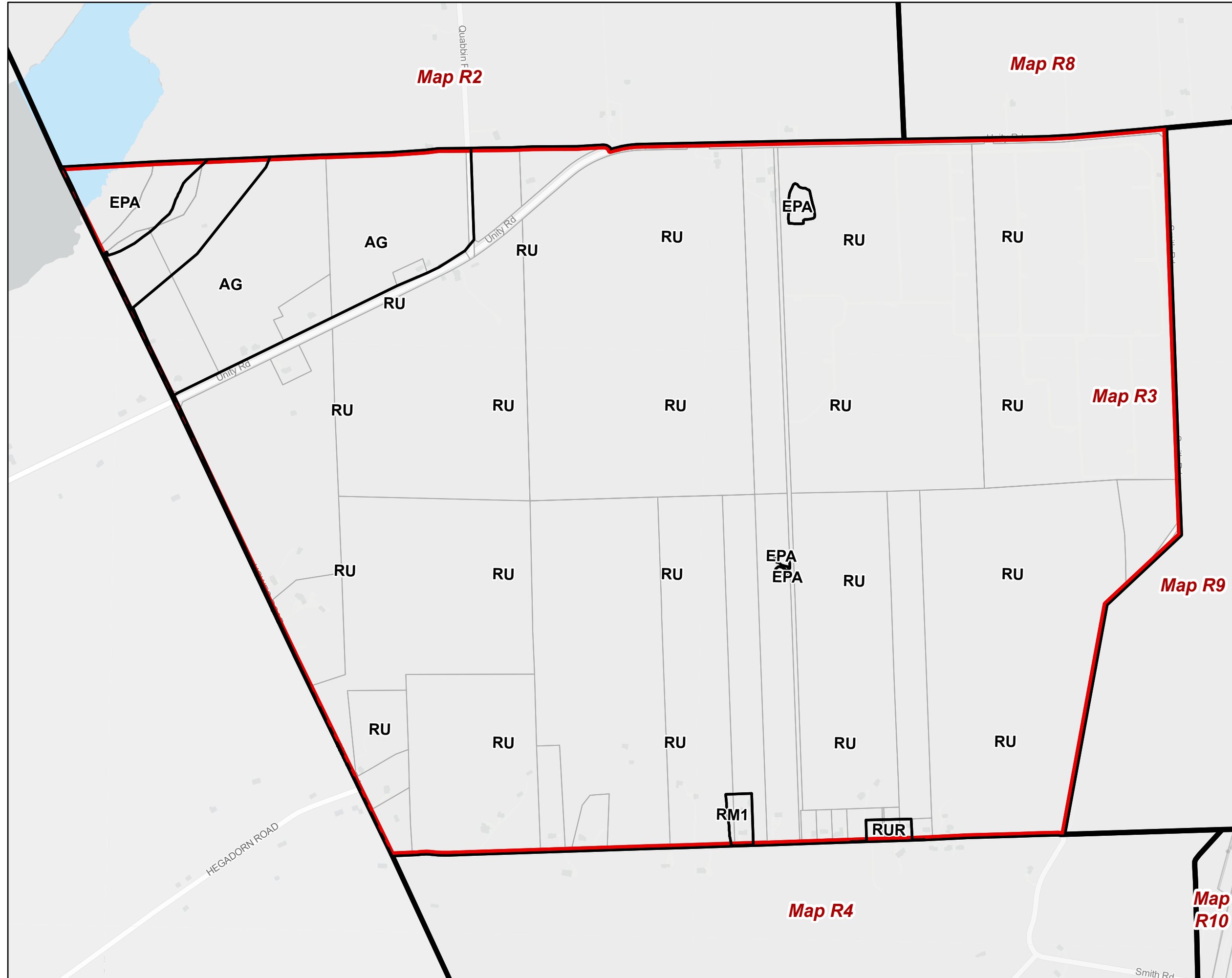
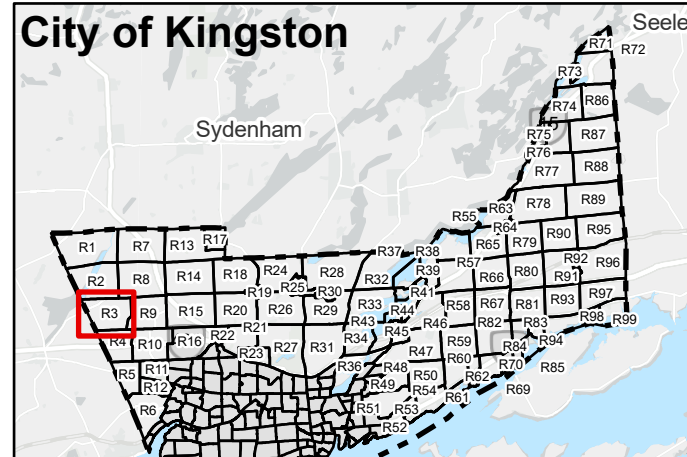
Page 3 of 99

-  City of Kingston Boundary
-  Map Boundary
- Schedule 1 - Zoning Map**
-  Zone
-  Not Subject to this By-law
- Schedule E - Exception Overlay**
-  Legacy Exceptions (LXXX)
-  Exceptions (EXXX)
- Schedule F - Holding Overlay**
-  Holding Overlay (HXXX)

Lands that are identified as "Not Subject to this By-law" on Schedule 1 - Zoning Map are not subject to this Schedule.



Key Map



The Corporation of the City of Kingston assumes no responsibility for inaccurate or inconsistent data set out in this map product. The City does not accept any responsibility for reliance thereon. The City does not make any representations or warranty, express or implied, in relation to the website including without limitations, as to the quality, merchantability and fitness for any use. Further, the City does not accept any responsibility for the accuracy of this information, nor is it responsible for any expenses or damages incurred, directly or indirectly, resulting from the use of this information.



Kingston Zoning By-law

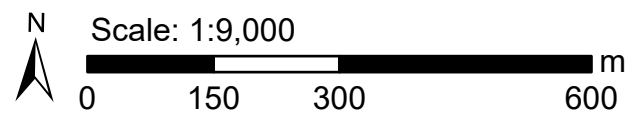
Schedule 1 - Zoning Map
Schedule E - Exception Overlay
Schedule F - Holding Overlay

Rural Map 4 (R4)

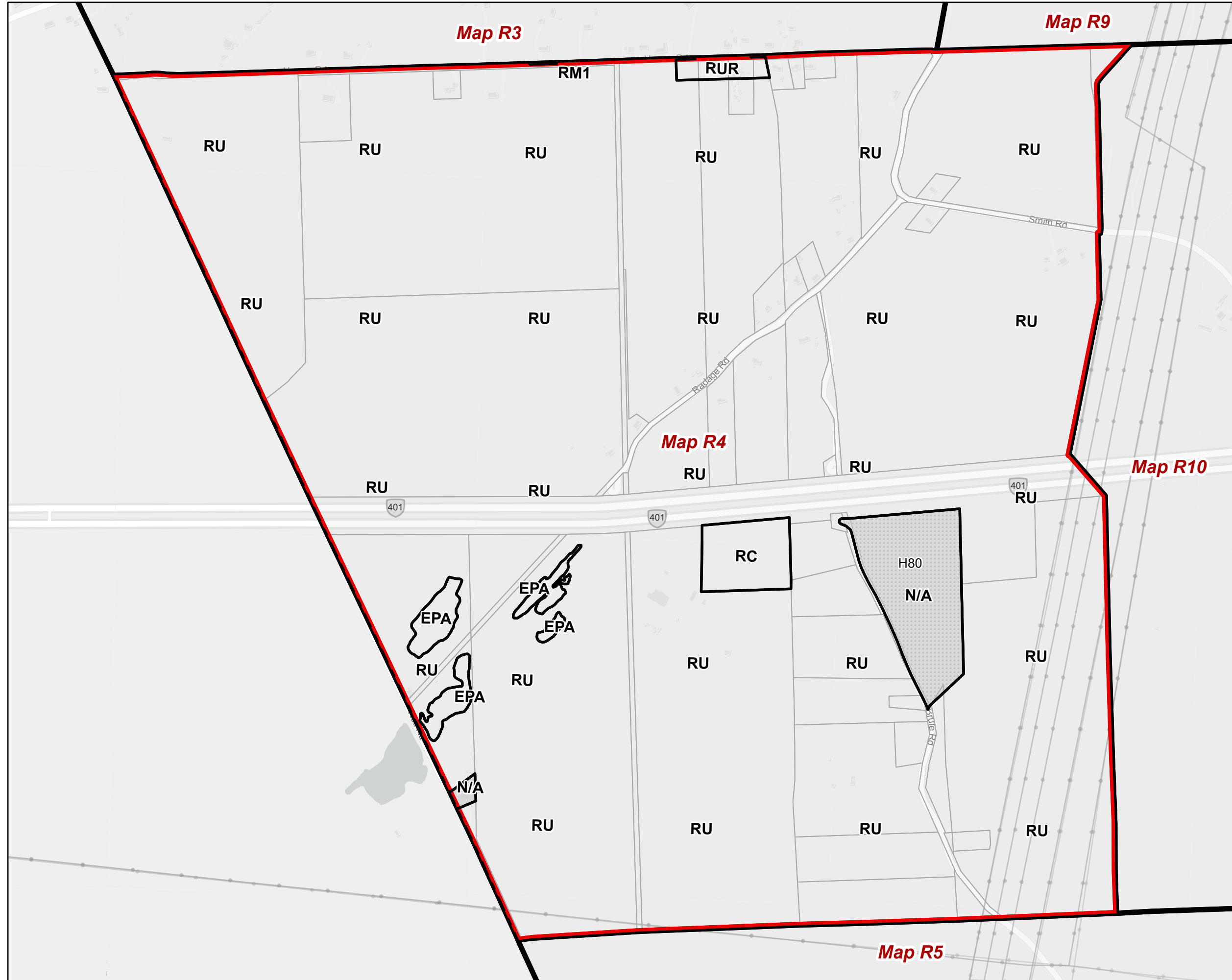
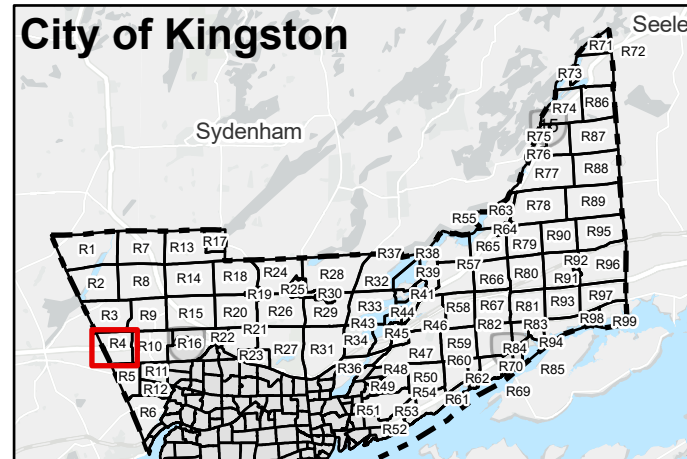
Page 4 of 99

- City of Kingston Boundary
- Map Boundary
- Schedule 1 - Zoning Map**
- Zone
- Not Subject to this By-law
- Schedule E - Exception Overlay**
- Legacy Exceptions (LXXX)
- Exceptions (EXXX)
- Schedule F - Holding Overlay**
- Holding Overlay (HXXX)

Lands that are identified as "Not Subject to this By-law" on Schedule 1 - Zoning Map are not subject to this Schedule.



Key Map



The Corporation of the City of Kingston assumes no responsibility for inaccurate or inconsistent data set out in this map product. The City does not accept any responsibility for reliance thereon. The City does not make any representations or warranty, express or implied, in relation to the website including without limitations, as to the quality, merchantability and fitness for any use. Further, the City does not accept any responsibility for the accuracy of this information, nor is it responsible for any expenses or damages incurred, directly or indirectly, resulting from the use of this information.



Kingston Zoning By-law

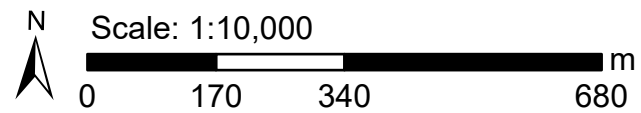
Schedule 1 - Zoning Map
Schedule E - Exception Overlay
Schedule F - Holding Overlay

Rural Map 5 (R5)

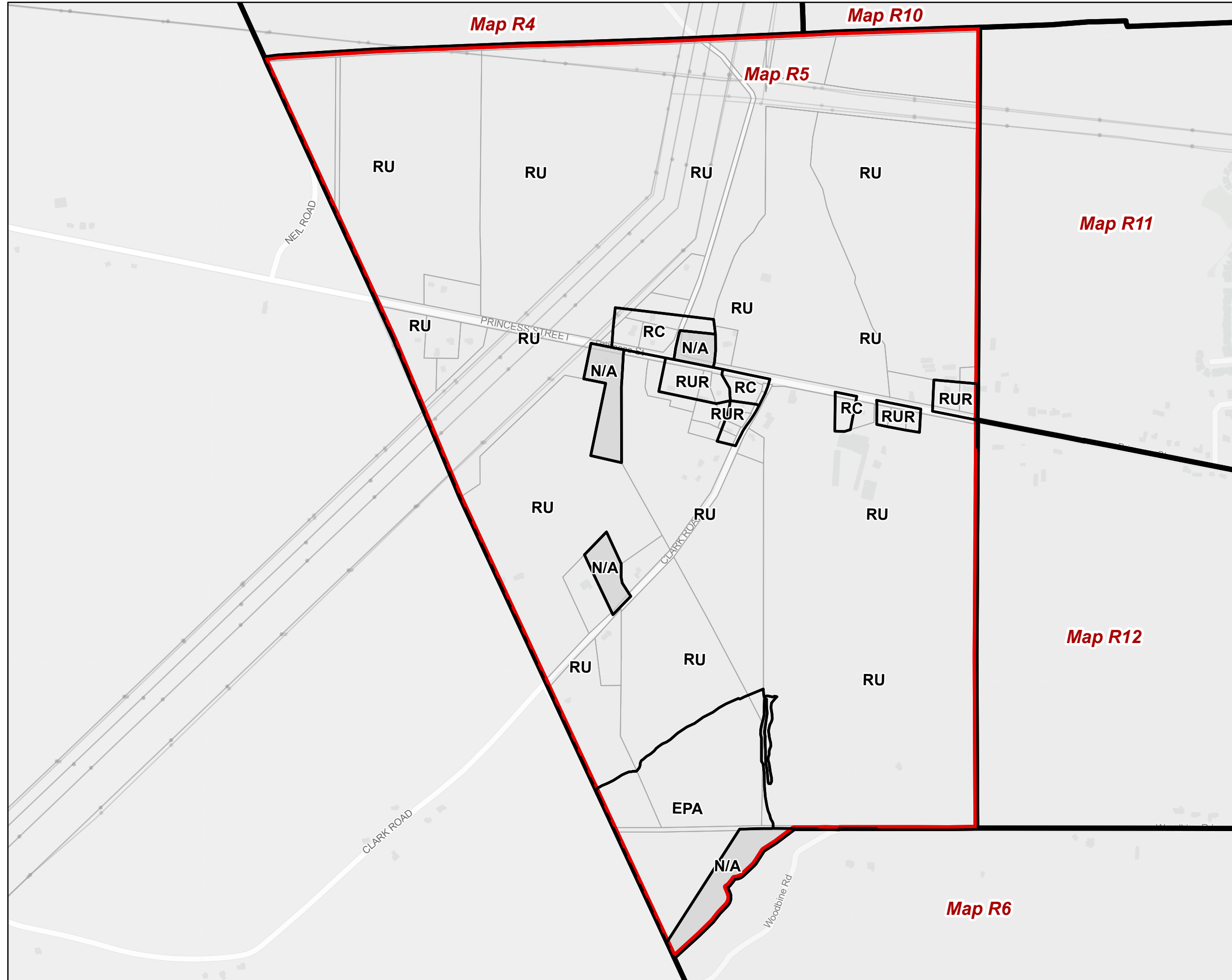
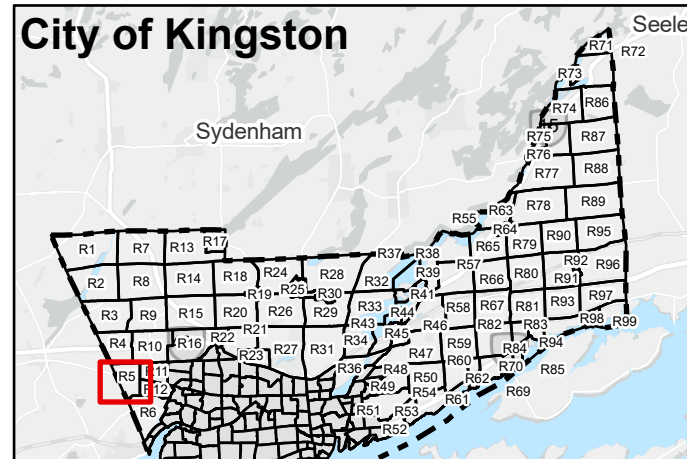
Page 5 of 99

- City of Kingston Boundary
- Map Boundary
- Schedule 1 - Zoning Map**
- Zone
- Not Subject to this By-law
- Schedule E - Exception Overlay**
- Legacy Exceptions (LXXX)
- Exceptions (EXXX)
- Schedule F - Holding Overlay**
- Holding Overlay (HXXX)

Lands that are identified as "Not Subject to this By-law" on Schedule 1 - Zoning Map are not subject to this Schedule.



Key Map



The Corporation of the City of Kingston assumes no responsibility for inaccurate or inconsistent data set out in this map product. The City does not accept any responsibility for reliance thereon. The City does not make any representations or warranty, express or implied, in relation to the website including without limitations, as to the quality, merchantability and fitness for any use. Further, the City does not accept any responsibility for the accuracy of this information, nor is it responsible for any expenses or damages incurred, directly or indirectly, resulting from the use of this information.



Kingston Zoning By-law

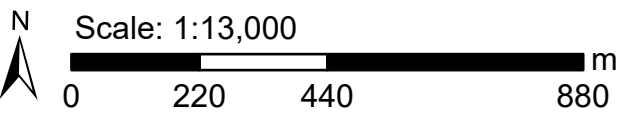
Schedule 1 - Zoning Map
Schedule E - Exception Overlay
Schedule F - Holding Overlay

Rural Map 6 (R6)

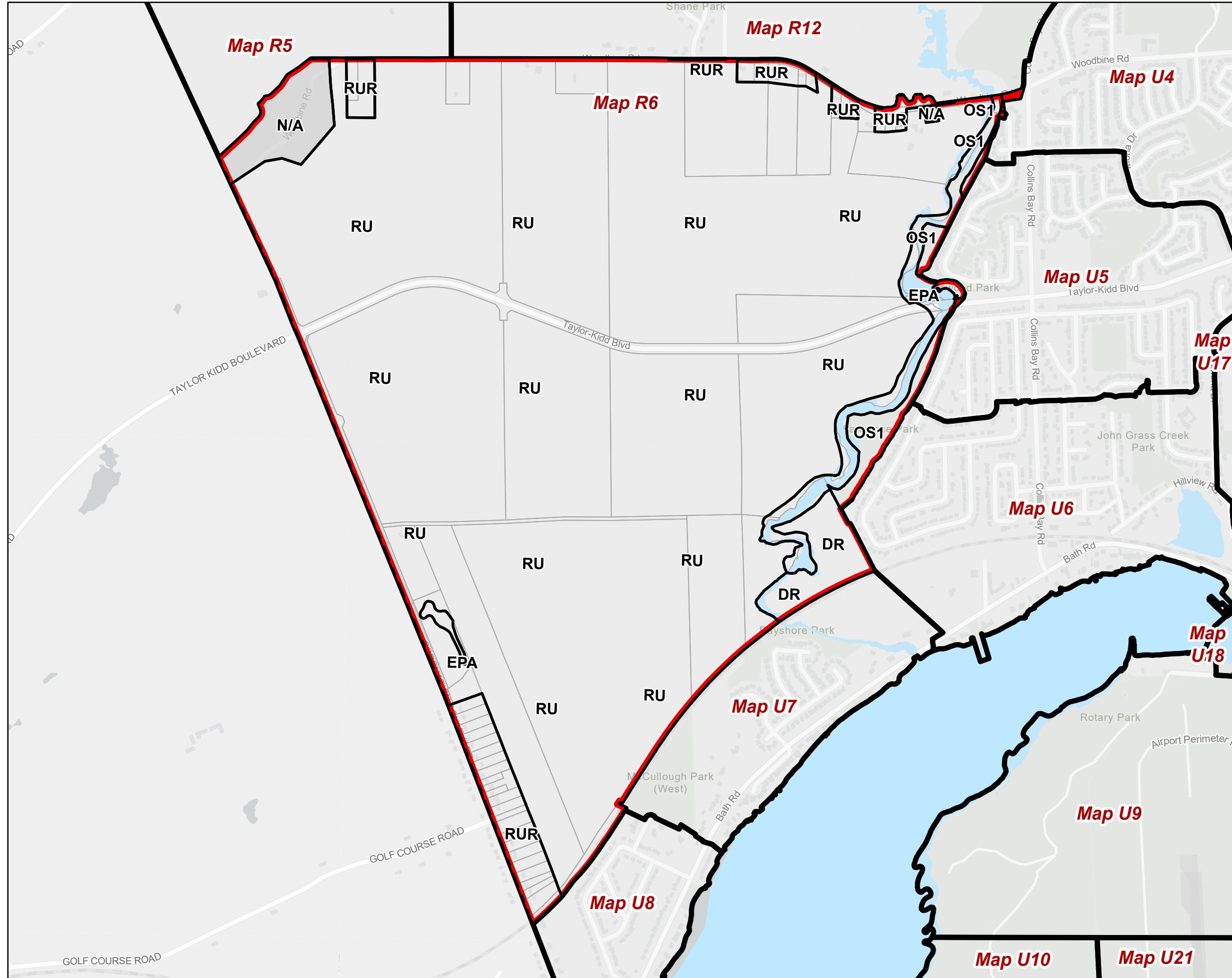
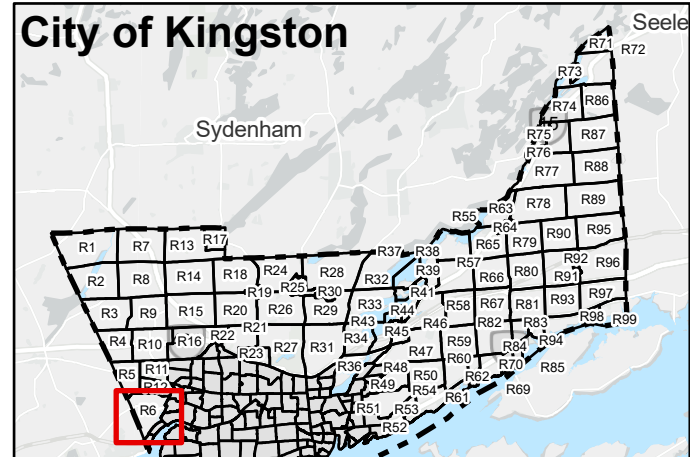
Page 6 of 99

- City of Kingston Boundary
- Map Boundary
- Schedule 1 - Zoning Map**
- Zone
- Not Subject to this By-law
- Schedule E - Exception Overlay**
- Legacy Exceptions (LXXX)
- Exceptions (EXXX)
- Schedule F - Holding Overlay**
- Holding Overlay (HXXX)

Lands that are identified as "Not Subject to this By-law" on Schedule 1 - Zoning Map are not subject to this Schedule.



Key Map



The Corporation of the City of Kingston assumes no responsibility for inaccurate or inconsistent data set out in this map product. The City does not accept any responsibility for reliance thereon. The City does not make any representations or warranty, express or implied, in relation to the website including without limitations, as to the quality, merchantability and fitness for any use. Further, the City does not accept any responsibility for the accuracy of this information, nor is it responsible for any expenses or damages incurred, directly or indirectly, resulting from the use of this information.



Kingston Zoning By-law

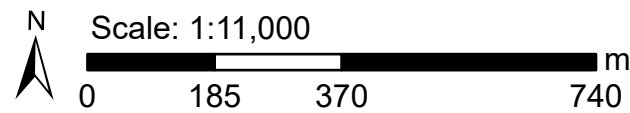
Schedule 1 - Zoning Map
Schedule E - Exception Overlay
Schedule F - Holding Overlay

Rural Map 7 (R7)

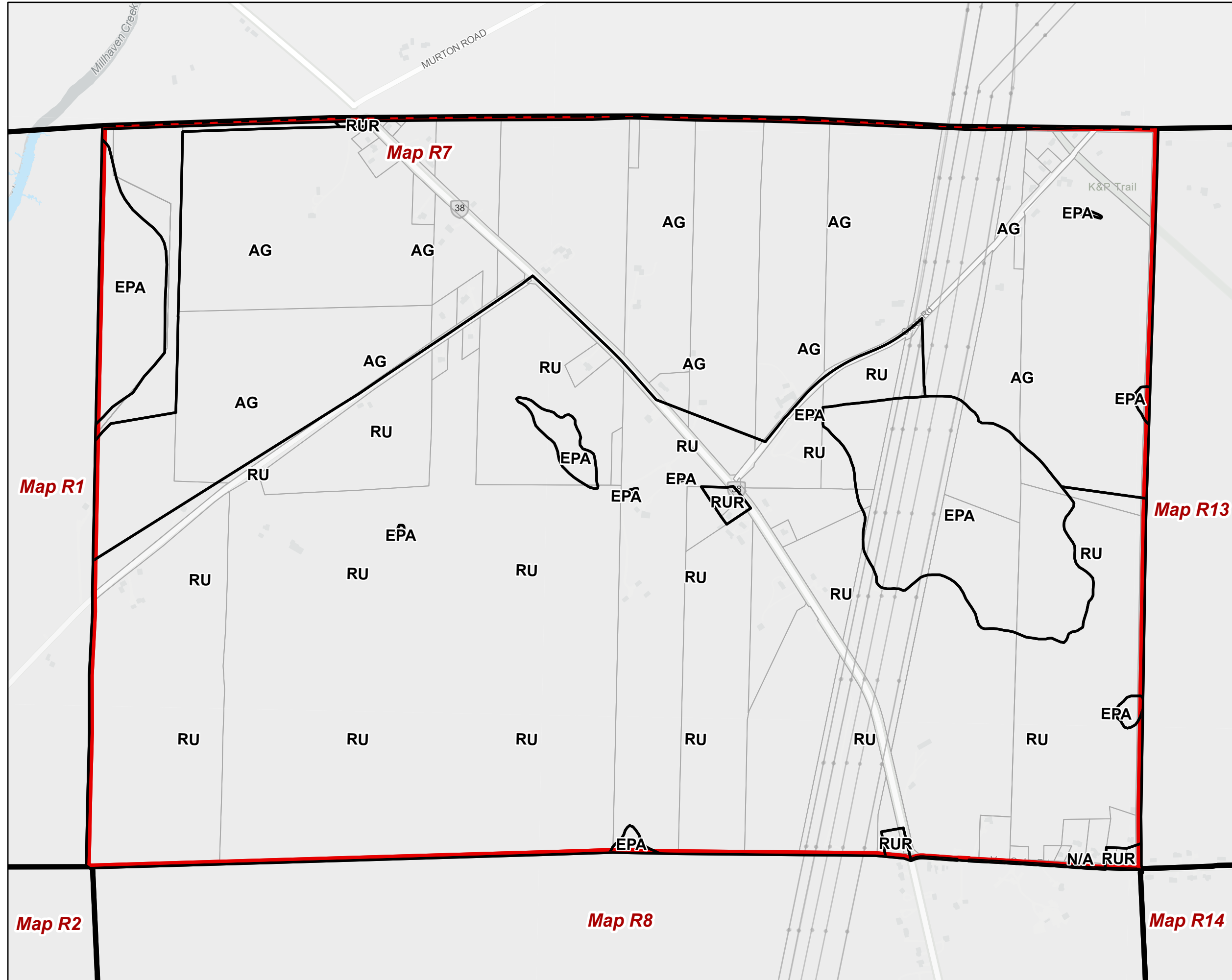
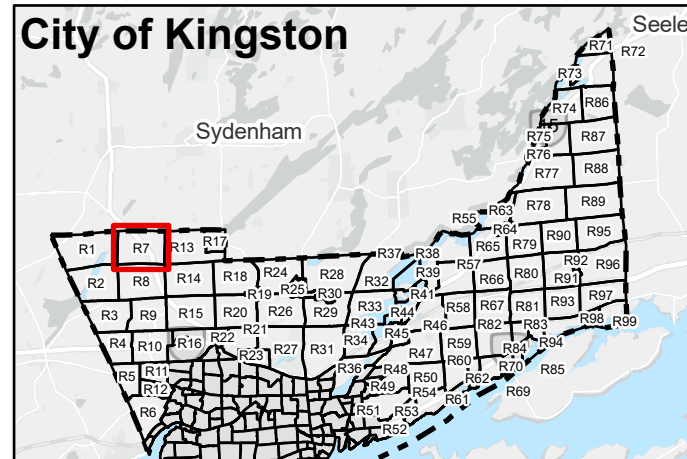
Page 7 of 99

- City of Kingston Boundary
- Map Boundary
- Schedule 1 - Zoning Map**
- Zone
- Not Subject to this By-law
- Schedule E - Exception Overlay**
- Legacy Exceptions (LXXX)
- Exceptions (EXXX)
- Schedule F - Holding Overlay**
- Holding Overlay (HXXX)

Lands that are identified as "Not Subject to this By-law" on Schedule 1 - Zoning Map are not subject to this Schedule.



Key Map



The Corporation of the City of Kingston assumes no responsibility for inaccurate or inconsistent data set out in this map product. The City does not accept any responsibility for reliance thereon. The City does not make any representations or warranty, express or implied, in relation to the website including without limitations, as to the quality, merchantability and fitness for any use. Further, the City does not accept any responsibility for the accuracy of this information, nor is it responsible for any expenses or damages incurred, directly or indirectly, resulting from the use of this information.



Kingston Zoning By-law

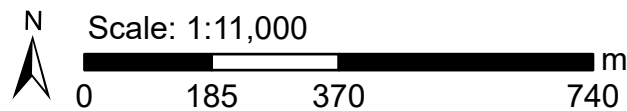
Schedule 1 - Zoning Map
Schedule E - Exception Overlay
Schedule F - Holding Overlay

Rural Map 8 (R8)

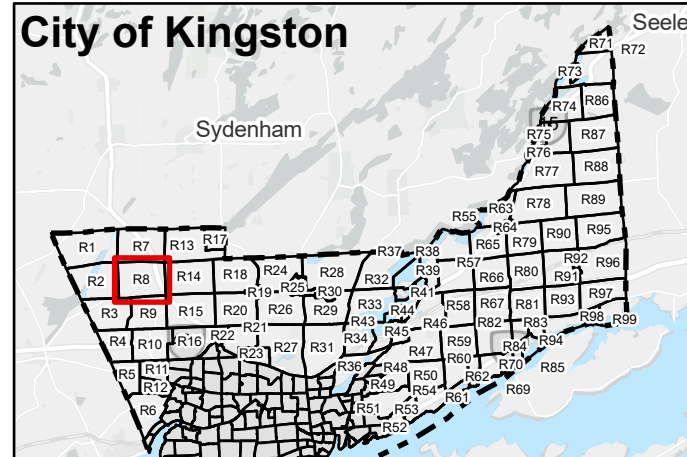
Page 8 of 99

- City of Kingston Boundary
- Map Boundary
- Schedule 1 - Zoning Map
- Zone
- Not Subject to this By-law
- Schedule E - Exception Overlay
- Legacy Exceptions (LXXX)
- Exceptions (EXXX)
- Schedule F - Holding Overlay
- Holding Overlay (HXXX)

Lands that are identified as "Not Subject to this By-law" on Schedule 1 – Zoning Map are not subject to this Schedule.



Key Map



The Corporation of the City of Kingston assumes no responsibility for inaccurate or inconsistent data set out in this map product. The City does not accept any responsibility for reliance thereon. The City does not make any representations or warranty, express or implied, in relation to the website including without limitations, as to the quality, merchantability and fitness for any use. Further, the City does not accept any responsibility for the accuracy of this information, nor is it responsible for any expenses or damages incurred, directly or indirectly, resulting from the use of this information.



Kingston Zoning By-law

Schedule 1 - Zoning Map
Schedule E - Exception Overlay
Schedule F - Holding Overlay

Rural Map 9 (R9)

Page 9 of 99

City of Kingston Boundary

Map Boundary

Schedule 1 - Zoning Map

Zone

Not Subject to this By-law

Schedule E - Exception Overlay

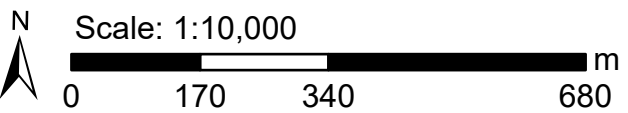
Legacy Exceptions (LXXX)

Exceptions (EXXX)

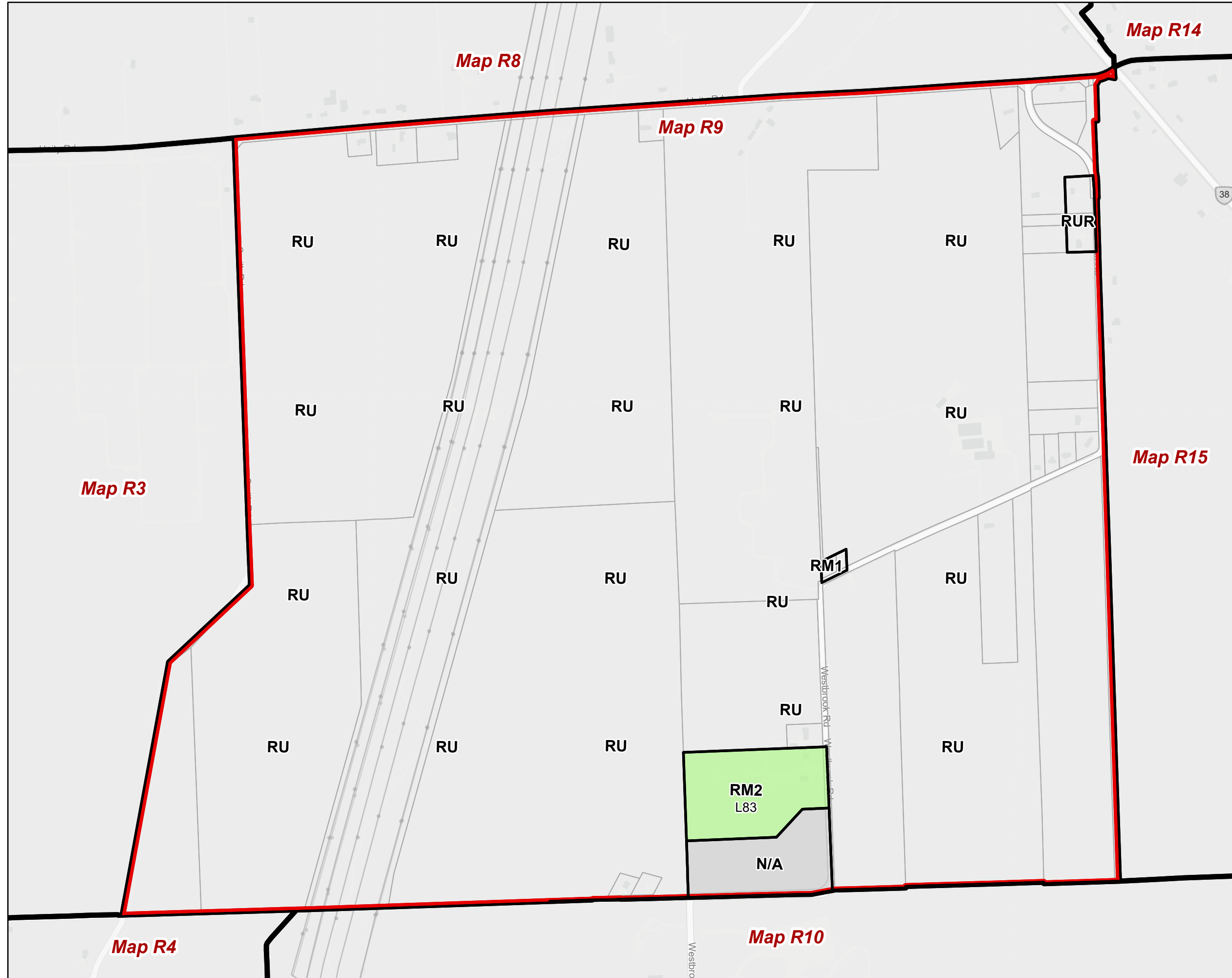
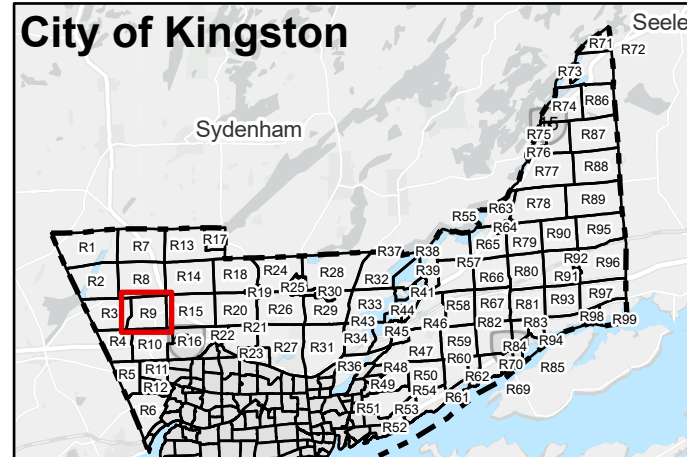
Schedule F - Holding Overlay

Holding Overlay (HXXX)

Lands that are identified as “Not Subject to this By-law” on Schedule 1 – Zoning Map are not subject to this Schedule.



Key Map



The Corporation of the City of Kingston assumes no responsibility for inaccurate or inconsistent data set out in this map product. The City does not accept any responsibility for reliance thereon. The City does not make any representations or warranty, express or implied, in relation to the website including without limitations, as to the quality, merchantability and fitness for any use. Further, the City does not accept any responsibility for the accuracy of this information, nor is it responsible for any expenses or damages incurred, directly or indirectly, resulting from the use of this information.



Kingston Zoning By-law

Schedule 1 - Zoning Map
Schedule E - Exception Overlay
Schedule F - Holding Overlay

Rural Map 10 (R10)

Page 10 of 99

City of Kingston Boundary

Map Boundary

Schedule 1 - Zoning Map

Zone

Not Subject to this By-law

Schedule E - Exception Overlay

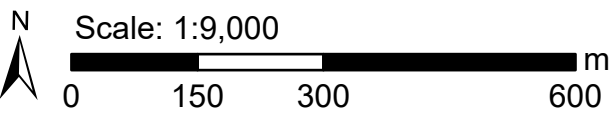
Legacy Exceptions (LXXX)

Exceptions (EXXX)

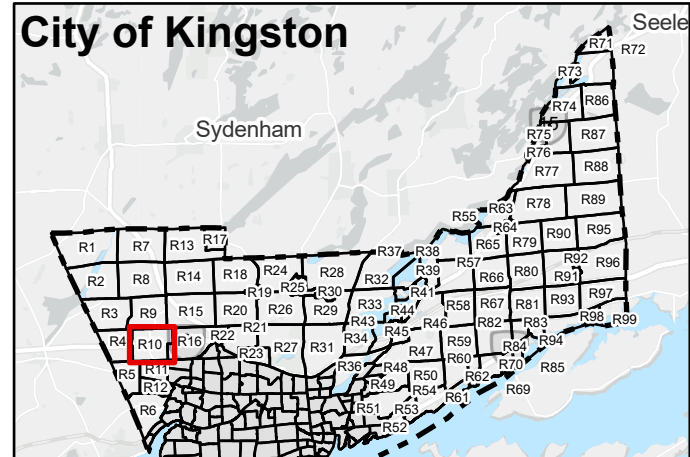
Schedule F - Holding Overlay

Holding Overlay (HXXX)

Lands that are identified as "Not Subject to this By-law" on Schedule 1 - Zoning Map are not subject to this Schedule.



Key Map



The Corporation of the City of Kingston assumes no responsibility for inaccurate or inconsistent data set out in this map product. The City does not accept any responsibility for reliance thereon. The City does not make any representations or warranty, express or implied, in relation to the website including without limitations, as to the quality, merchantability and fitness for any use. Further, the City does not accept any responsibility for the accuracy of this information, nor is it responsible for any expenses or damages incurred, directly or indirectly, resulting from the use of this information.



Kingston Zoning By-law

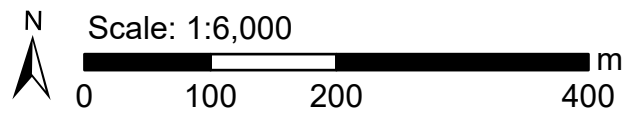
Schedule 1 - Zoning Map
Schedule E - Exception Overlay
Schedule F - Holding Overlay

Rural Map 11 (R11)

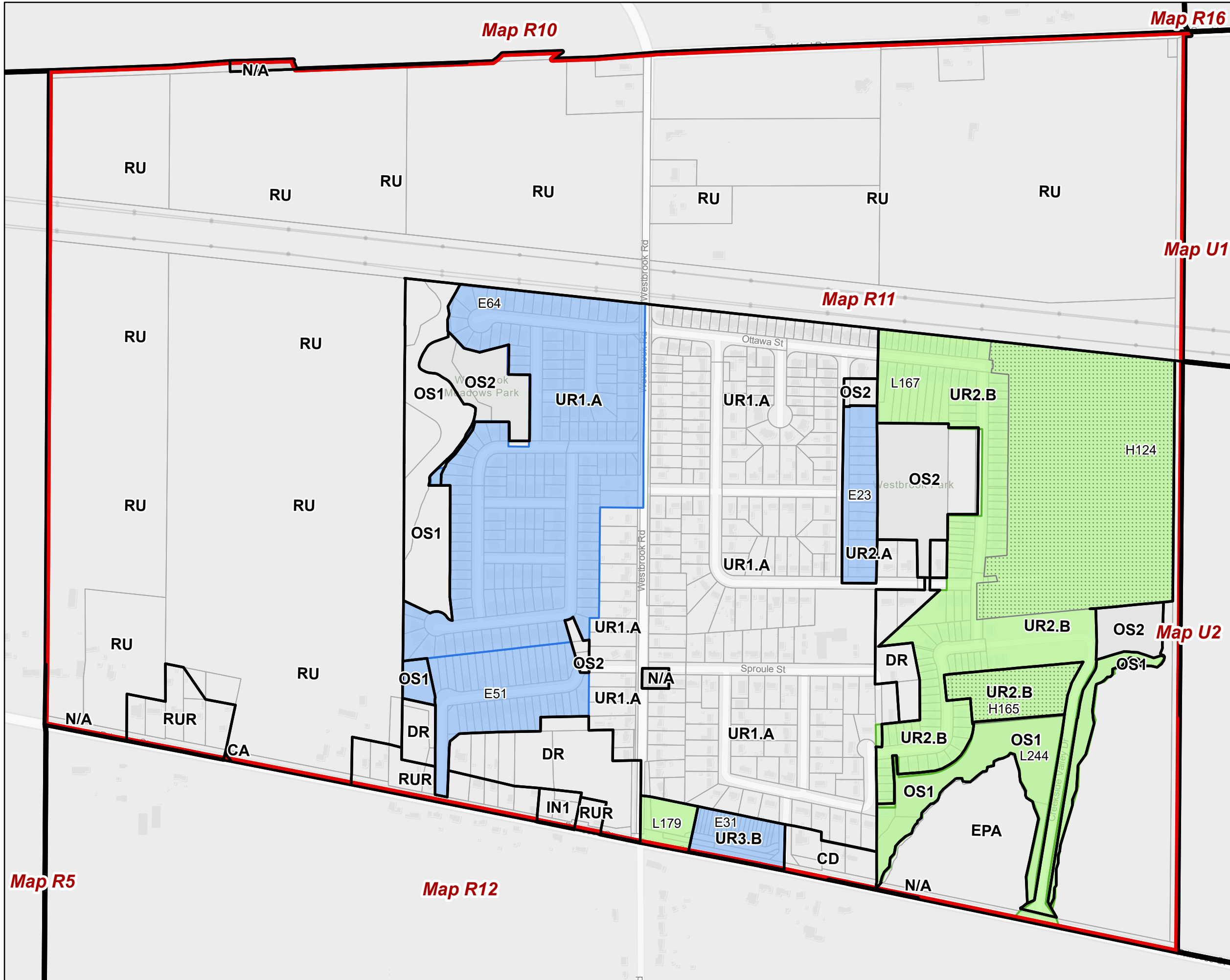
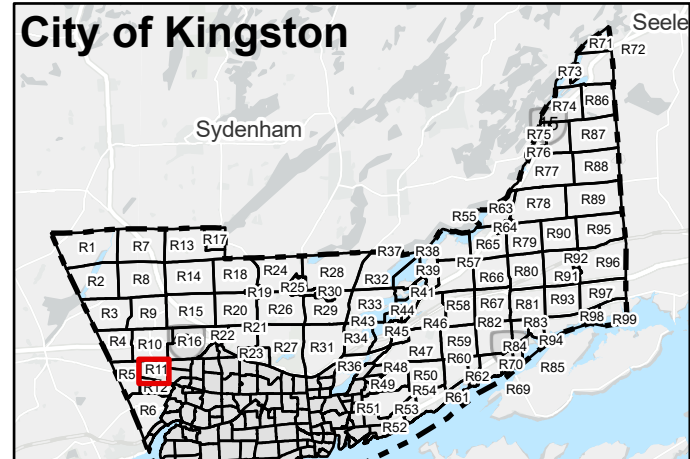
Page 11 of 99

- City of Kingston Boundary
- Map Boundary
- Schedule 1 - Zoning Map**
- Zone
- Not Subject to this By-law
- Schedule E - Exception Overlay**
- Legacy Exceptions (LXXX)
- Exceptions (EXXX)
- Schedule F - Holding Overlay**
- Holding Overlay (HXXX)

Lands that are identified as "Not Subject to this By-law" on Schedule 1 - Zoning Map are not subject to this Schedule.



Key Map



The Corporation of the City of Kingston assumes no responsibility for inaccurate or inconsistent data set out in this map product. The City does not accept any responsibility for reliance thereon. The City does not make any representations or warranty, express or implied, in relation to the website including without limitations, as to the quality, merchantability and fitness for any use. Further, the City does not accept any responsibility for the accuracy of this information, nor is it responsible for any expenses or damages incurred, directly or indirectly, resulting from the use of this information.



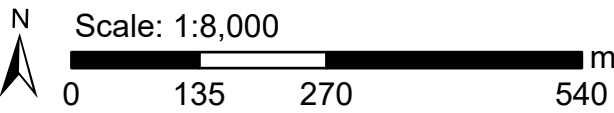
Kingston Zoning By-law

Schedule 1 - Zoning Map
Schedule E - Exception Overlay
Schedule F - Holding Overlay

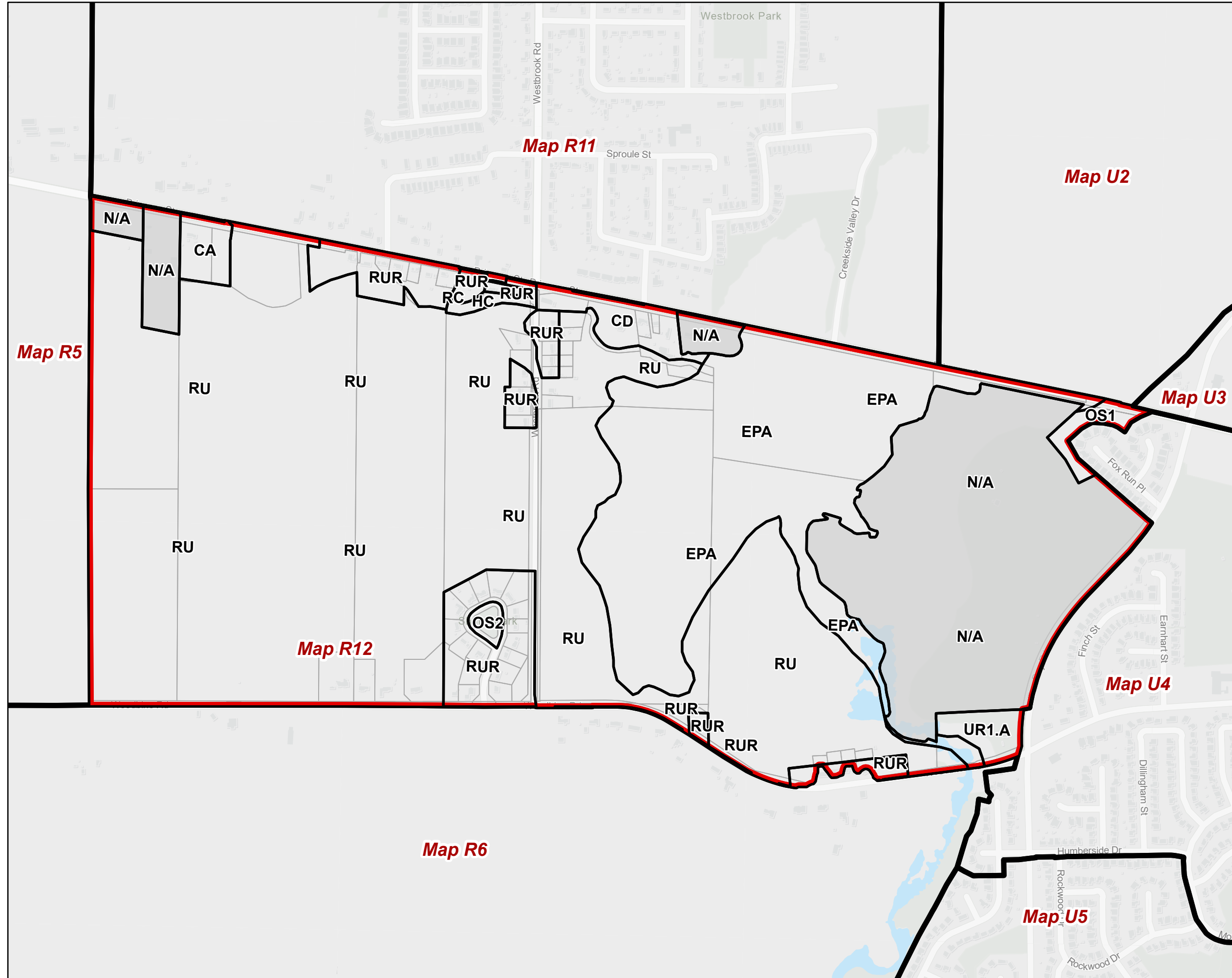
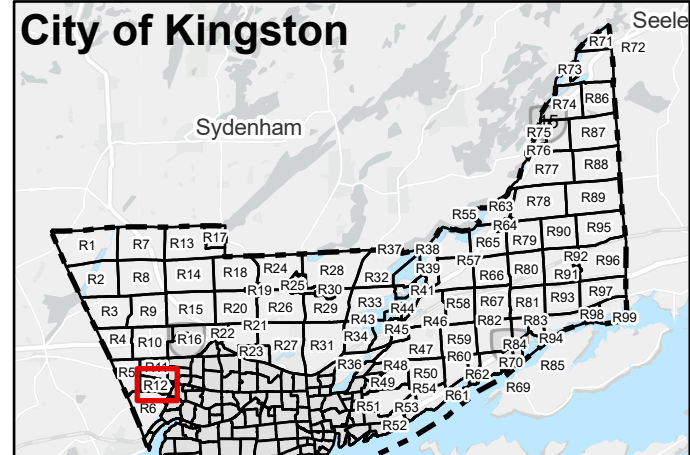
Rural Map 12 (R12)
Page 12 of 99

- City of Kingston Boundary
- Map Boundary
- Schedule 1 - Zoning Map**
- Zone
- Not Subject to this By-law
- Schedule E - Exception Overlay**
- Legacy Exceptions (LXXX)
- Exceptions (EXXX)
- Schedule F - Holding Overlay**
- Holding Overlay (HXXX)

Lands that are identified as "Not Subject to this By-law" on Schedule 1 - Zoning Map are not subject to this Schedule.



Key Map



The Corporation of the City of Kingston assumes no responsibility for inaccurate or inconsistent data set out in this map product. The City does not accept any responsibility for reliance thereon. The City does not make any representations or warranty, express or implied, in relation to the website including without limitations, as to the quality, merchantability and fitness for any use. Further, the City does not accept any responsibility for the accuracy of this information, nor is it responsible for any expenses or damages incurred, directly or indirectly, resulting from the use of this information.



Kingston Zoning By-law

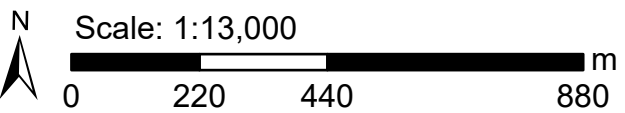
Schedule 1 - Zoning Map
Schedule E - Exception Overlay
Schedule F - Holding Overlay

Rural Map 13 (R13)

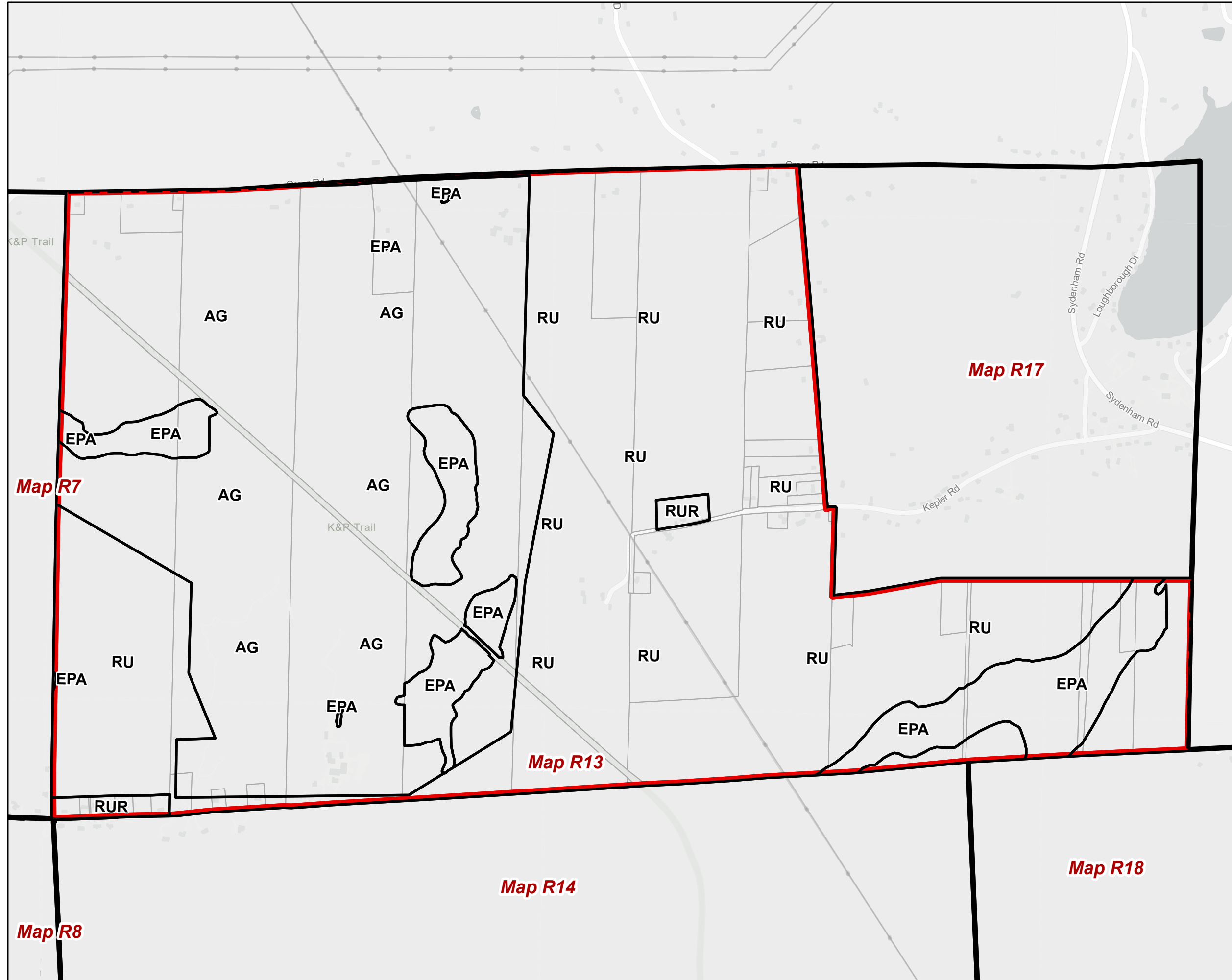
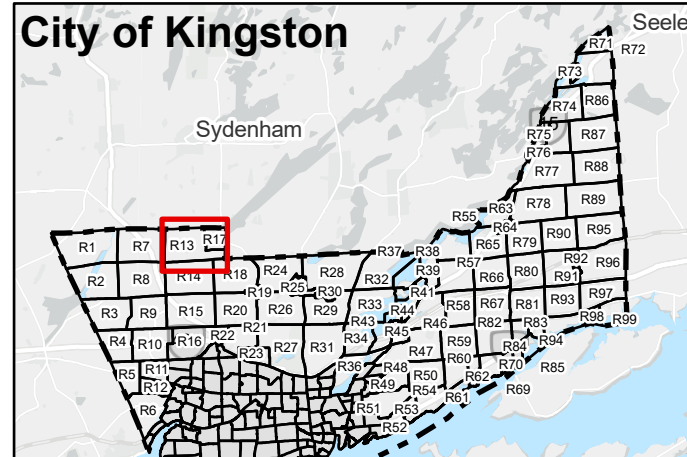
Page 13 of 99

- City of Kingston Boundary
- Map Boundary
- Schedule 1 - Zoning Map**
- Zone
- Not Subject to this By-law
- Schedule E - Exception Overlay**
- Legacy Exceptions (LXXX)
- Exceptions (EXXX)
- Schedule F - Holding Overlay**
- Holding Overlay (HXXX)

Lands that are identified as "Not Subject to this By-law" on Schedule 1 – Zoning Map are not subject to this Schedule.



Key Map



The Corporation of the City of Kingston assumes no responsibility for inaccurate or inconsistent data set out in this map product. The City does not accept any responsibility for reliance thereon. The City does not make any representations or warranty, express or implied, in relation to the website including without limitations, as to the quality, merchantability and fitness for any use. Further, the City does not accept any responsibility for the accuracy of this information, nor is it responsible for any expenses or damages incurred, directly or indirectly, resulting from the use of this information.



Kingston Zoning By-law

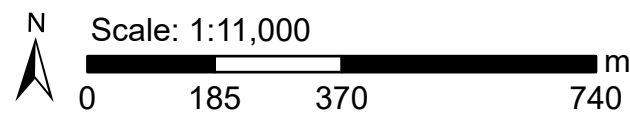
Schedule 1 - Zoning Map
Schedule E - Exception Overlay
Schedule F - Holding Overlay

Rural Map 14 (R14)

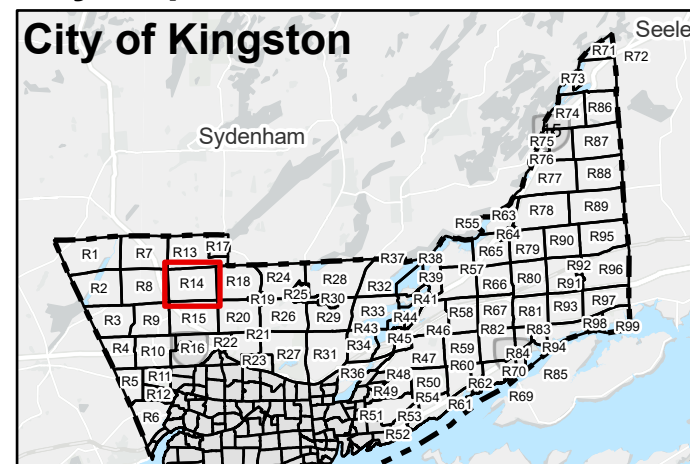
Page 14 of 99

- City of Kingston Boundary
- Map Boundary
- Schedule 1 - Zoning Map**
- Zone
- Not Subject to this By-law
- Schedule E - Exception Overlay**
- Legacy Exceptions (LXXX)
- Exceptions (EXXX)
- Schedule F - Holding Overlay**
- Holding Overlay (HXXX)

Lands that are identified as "Not Subject to this By-law" on Schedule 1 - Zoning Map are not subject to this Schedule.



Key Map



The Corporation of the City of Kingston assumes no responsibility for inaccurate or inconsistent data set out in this map product. The City does not accept any responsibility for reliance thereon. The City does not make any representations or warranty, express or implied, in relation to the website including without limitations, as to the quality, merchantability and fitness for any use. Further, the City does not accept any responsibility for the accuracy of this information, nor is it responsible for any expenses or damages incurred, directly or indirectly, resulting from the use of this information.



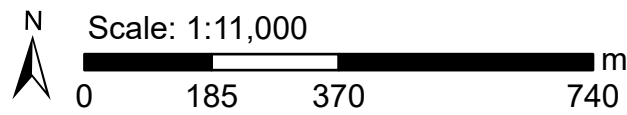
Kingston Zoning By-law

Schedule 1 - Zoning Map
Schedule E - Exception Overlay
Schedule F - Holding Overlay

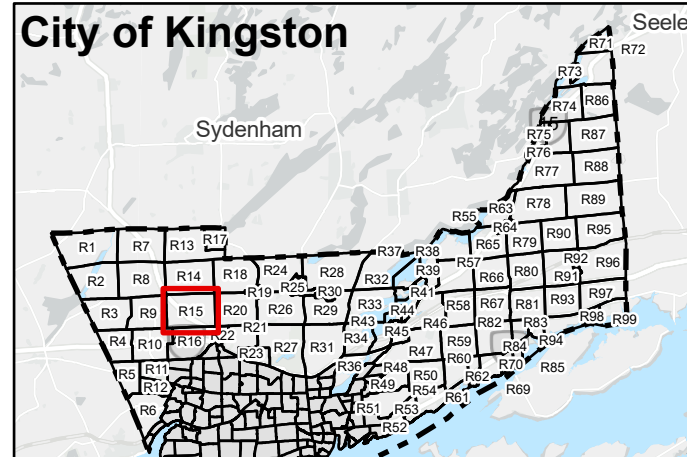
Rural Map 15 (R15)
Page 15 of 99

- City of Kingston Boundary
- Map Boundary
- Schedule 1 - Zoning Map**
- Zone
- Not Subject to this By-law
- Schedule E - Exception Overlay**
- Legacy Exceptions (LXXX)
- Exceptions (EXXX)
- Schedule F - Holding Overlay**
- Holding Overlay (HXXX)

Lands that are identified as "Not Subject to this By-law" on Schedule 1 - Zoning Map are not subject to this Schedule.



Key Map



The Corporation of the City of Kingston assumes no responsibility for inaccurate or inconsistent data set out in this map product. The City does not accept any responsibility for reliance thereon. The City does not make any representations or warranty, express or implied, in relation to the website including without limitations, as to the quality, merchantability and fitness for any use. Further, the City does not accept any responsibility for the accuracy of this information, nor is it responsible for any expenses or damages incurred, directly or indirectly, resulting from the use of this information.



Kingston Zoning By-law

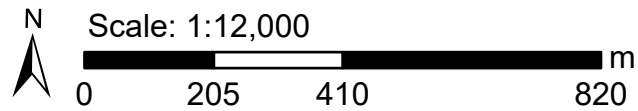
Schedule 1 - Zoning Map
Schedule E - Exception Overlay
Schedule F - Holding Overlay

Rural Map 16 (R16)

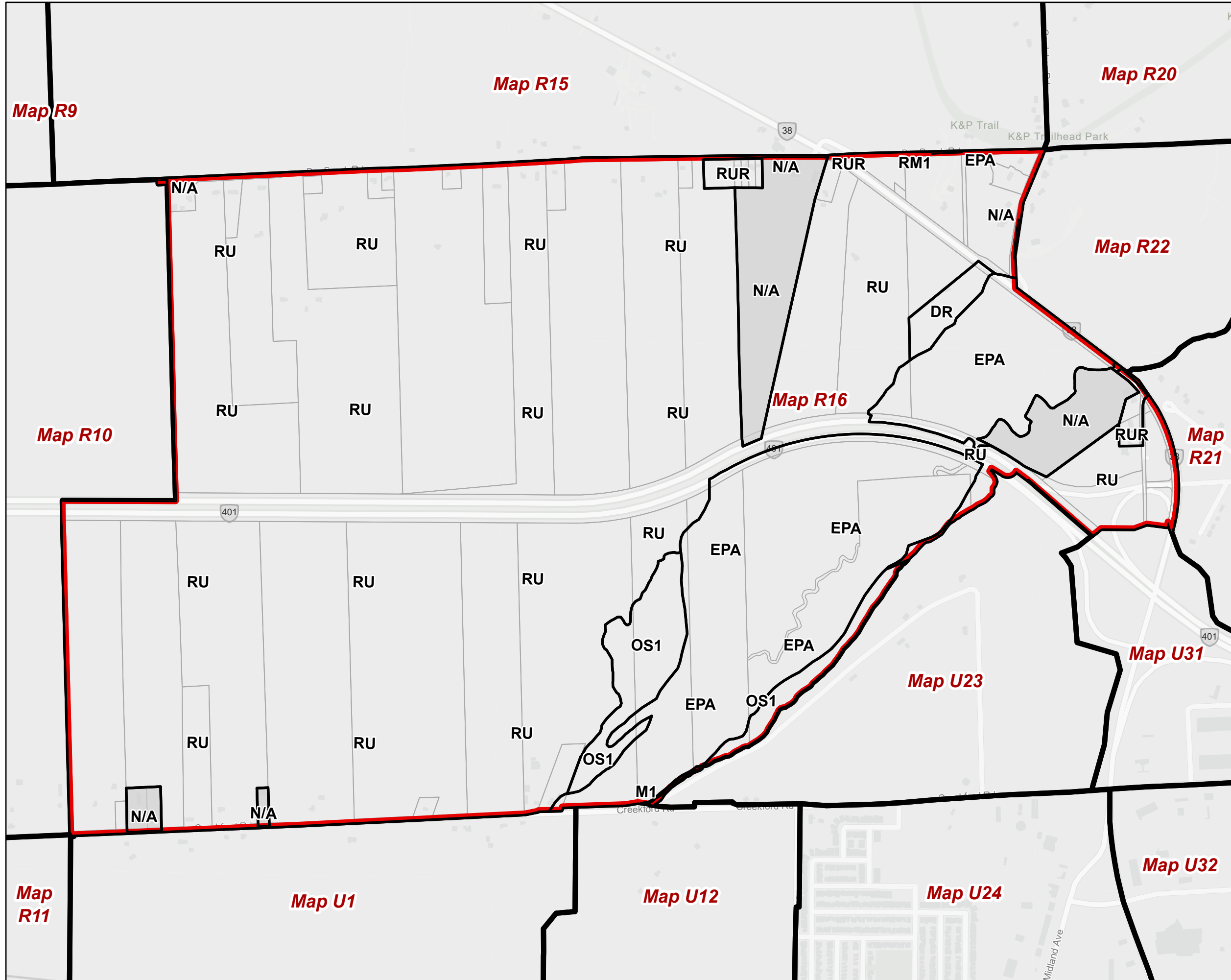
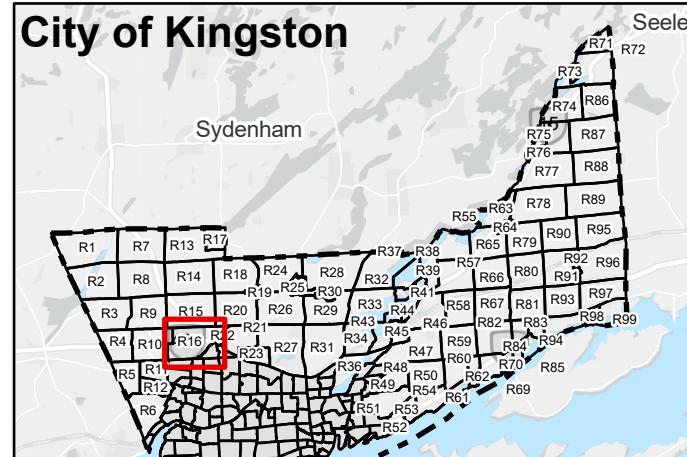
Page 16 of 99

- City of Kingston Boundary
- Map Boundary
- Schedule 1 - Zoning Map**
- Zone
- Not Subject to this By-law
- Schedule E - Exception Overlay**
- Legacy Exceptions (LXXX)
- Exceptions (EXXX)
- Schedule F - Holding Overlay**
- Holding Overlay (HXXX)

Lands that are identified as "Not Subject to this By-law" on Schedule 1 - Zoning Map are not subject to this Schedule.



Key Map



The Corporation of the City of Kingston assumes no responsibility for inaccurate or inconsistent data set out in this map product. The City does not accept any responsibility for reliance thereon. The City does not make any representations or warranty, express or implied, in relation to the website including without limitations, as to the quality, merchantability and fitness for any use. Further, the City does not accept any responsibility for the accuracy of this information, nor is it responsible for any expenses or damages incurred, directly or indirectly, resulting from the use of this information.



Kingston Zoning By-law

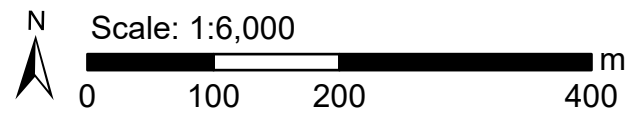
Schedule 1 - Zoning Map
Schedule E - Exception Overlay
Schedule F - Holding Overlay

Rural Map 17 (R17)

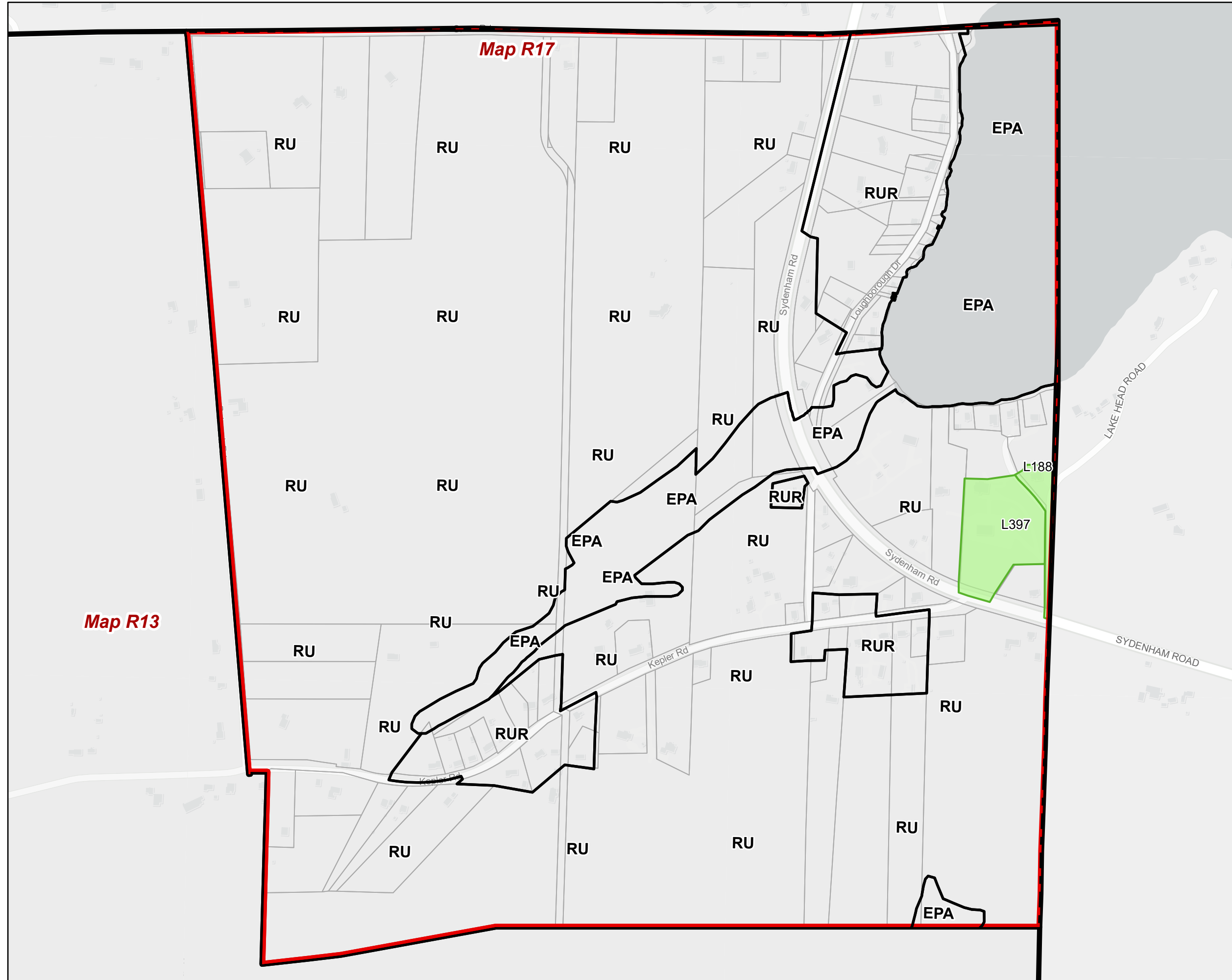
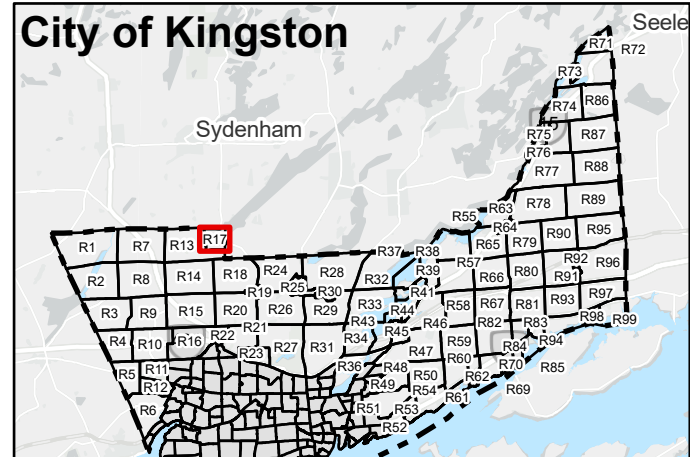
Page 17 of 99

- City of Kingston Boundary
- Map Boundary
- Schedule 1 - Zoning Map**
- Zone
- Not Subject to this By-law
- Schedule E - Exception Overlay**
- Legacy Exceptions (LXXX)
- Exceptions (EXXX)
- Schedule F - Holding Overlay**
- Holding Overlay (HXXX)

Lands that are identified as "Not Subject to this By-law" on Schedule 1 - Zoning Map are not subject to this Schedule.



Key Map



The Corporation of the City of Kingston assumes no responsibility for inaccurate or inconsistent data set out in this map product. The City does not accept any responsibility for reliance thereon. The City does not make any representations or warranty, express or implied, in relation to the website including without limitations, as to the quality, merchantability and fitness for any use. Further, the City does not accept any responsibility for the accuracy of this information, nor is it responsible for any expenses or damages incurred, directly or indirectly, resulting from the use of this information.



Kingston Zoning By-law

Schedule 1 - Zoning Map
Schedule E - Exception Overlay
Schedule F - Holding Overlay

Rural Map 18 (R18)

Page 18 of 99

City of Kingston Boundary

Map Boundary

Schedule 1 - Zoning Map

Zone

Not Subject to this By-law

Schedule E - Exception Overlay

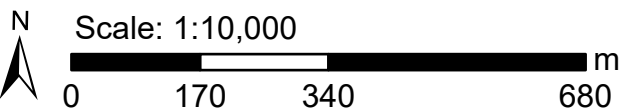
Legacy Exceptions (LXXX)

Exceptions (EXXX)

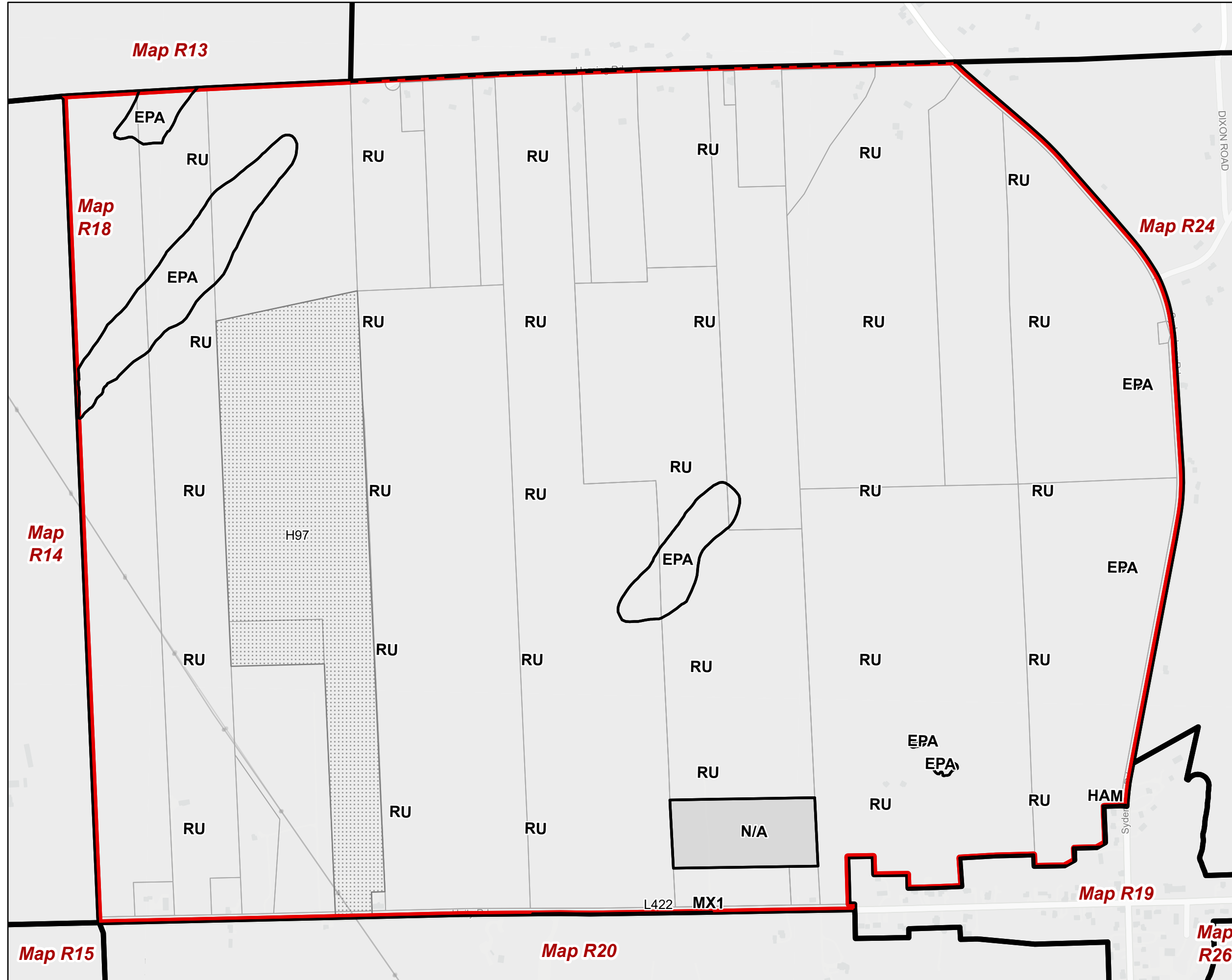
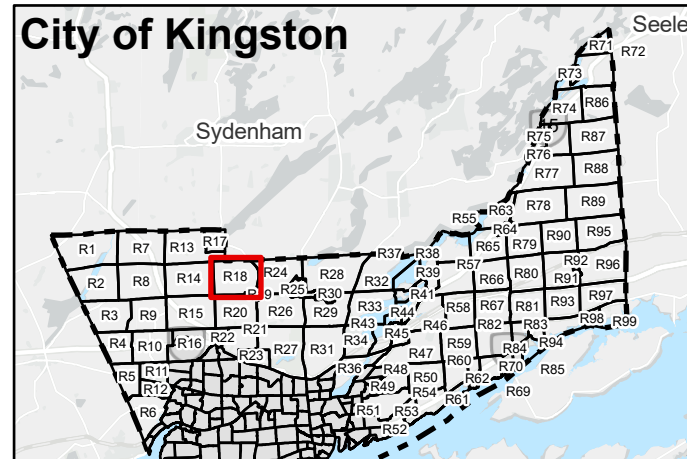
Schedule F - Holding Overlay

Holding Overlay (HXXX)

Lands that are identified as "Not Subject to this By-law" on Schedule 1 - Zoning Map are not subject to this Schedule.



Key Map



The Corporation of the City of Kingston assumes no responsibility for inaccurate or inconsistent data set out in this map product. The City does not accept any responsibility for reliance thereon. The City does not make any representations or warranty, express or implied, in relation to the website including without limitations, as to the quality, merchantability and fitness for any use. Further, the City does not accept any responsibility for the accuracy of this information, nor is it responsible for any expenses or damages incurred, directly or indirectly, resulting from the use of this information.



Kingston Zoning By-law

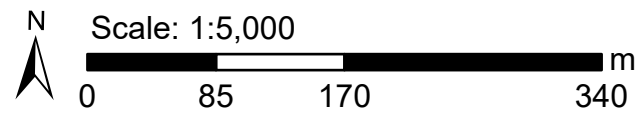
Schedule 1 - Zoning Map
Schedule E - Exception Overlay
Schedule F - Holding Overlay

Rural Map 19 (R19)

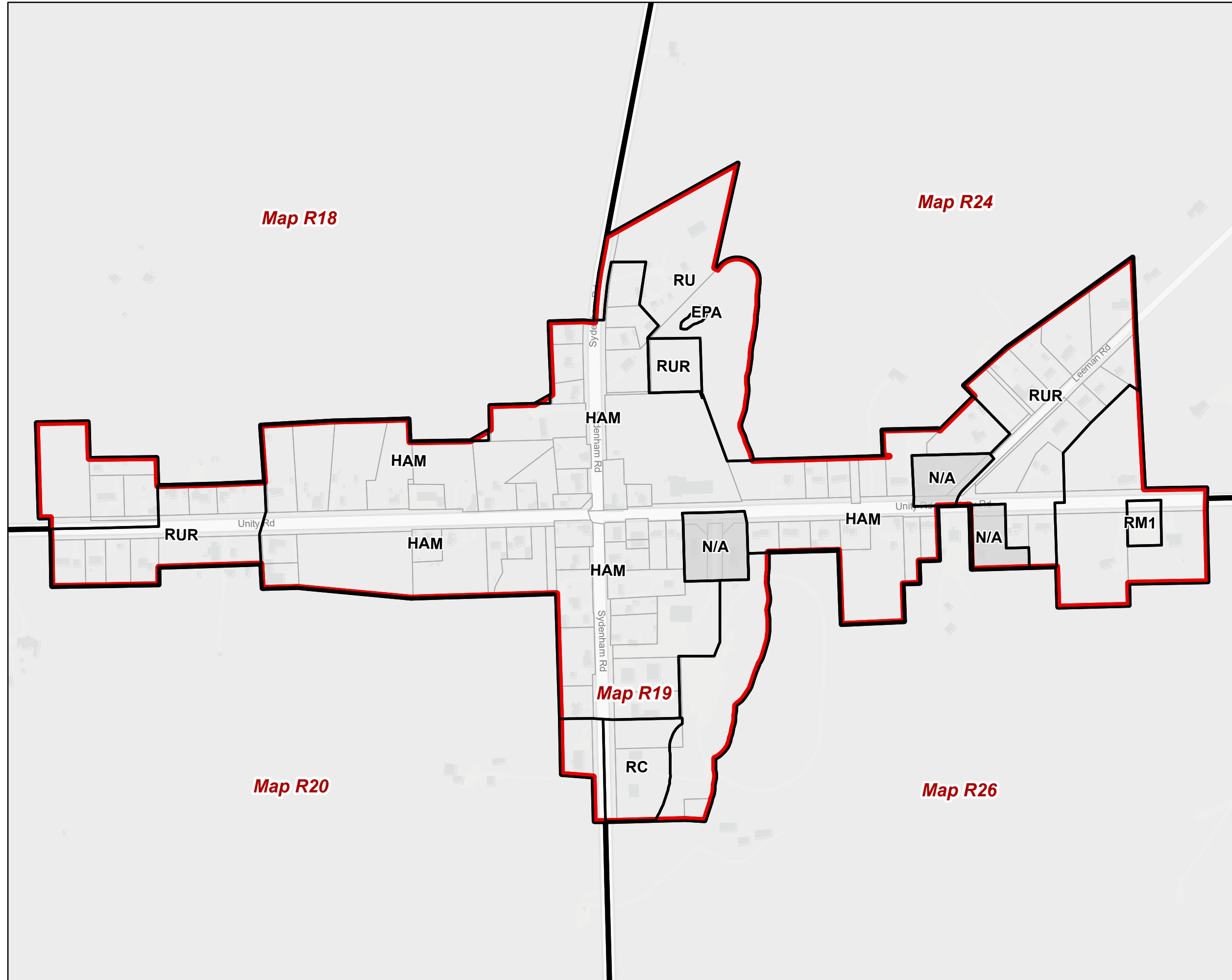
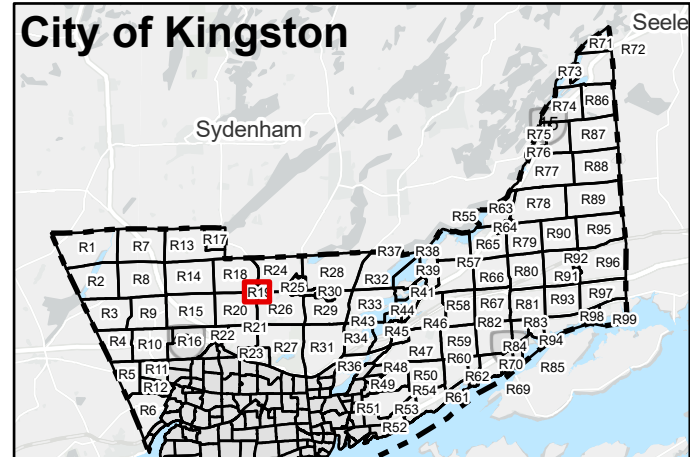
Page 19 of 99

- City of Kingston Boundary
- Map Boundary
- Schedule 1 - Zoning Map**
- Zone
- Not Subject to this By-law
- Schedule E - Exception Overlay**
- Legacy Exceptions (LXXX)
- Exceptions (EXXX)
- Schedule F - Holding Overlay**
- Holding Overlay (HXXX)

Lands that are identified as "Not Subject to this By-law" on Schedule 1 – Zoning Map are not subject to this Schedule.



Key Map



The Corporation of the City of Kingston assumes no responsibility for inaccurate or inconsistent data set out in this map product. The City does not accept any responsibility for reliance thereon. The City does not make any representations or warranty, express or implied, in relation to the website including without limitations, as to the quality, merchantability and fitness for any use. Further, the City does not accept any responsibility for the accuracy of this information, nor is it responsible for any expenses or damages incurred, directly or indirectly, resulting from the use of this information.



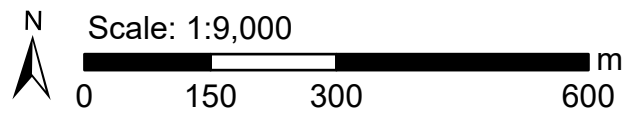
Kingston Zoning By-law

Schedule 1 - Zoning Map
Schedule E - Exception Overlay
Schedule F - Holding Overlay

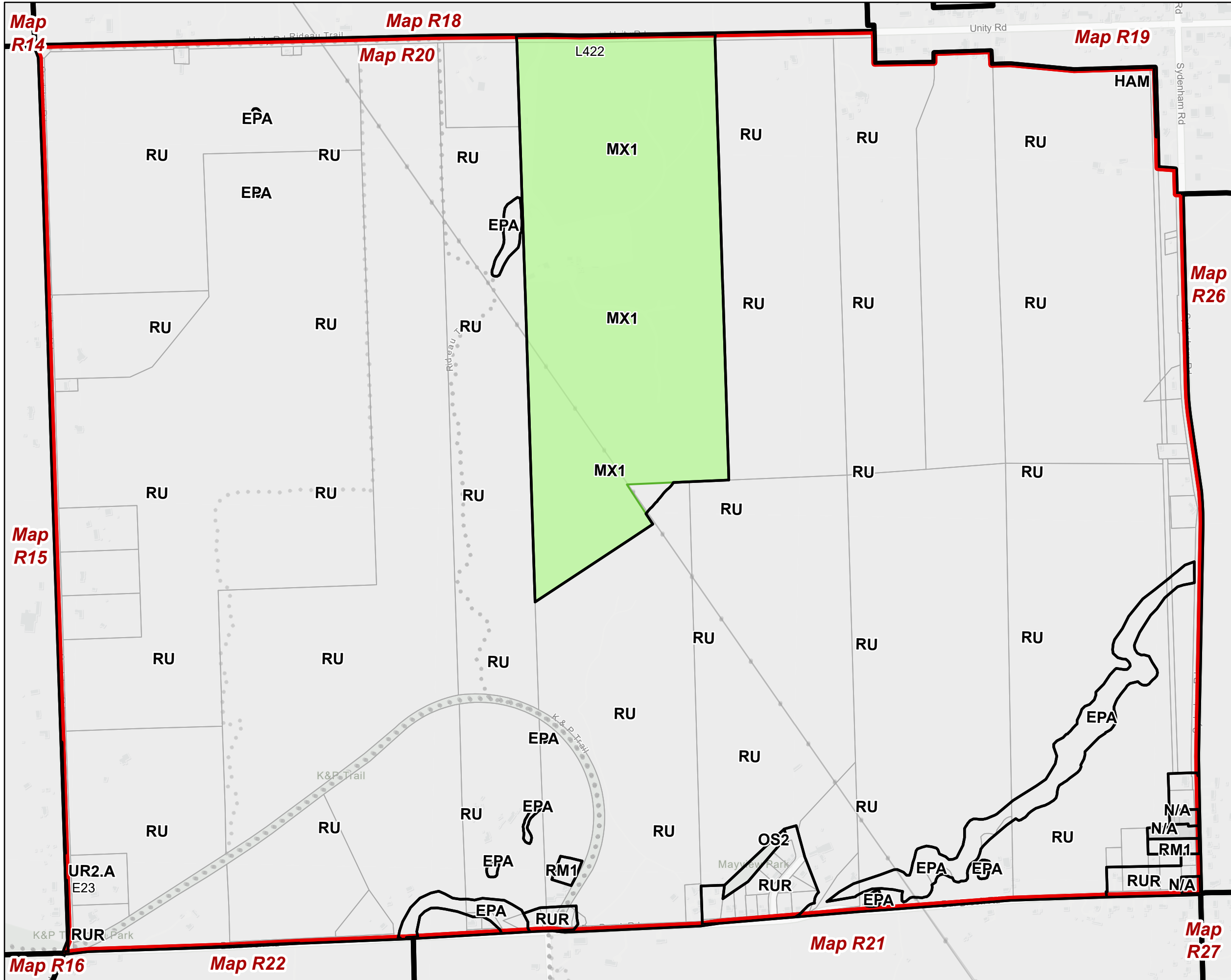
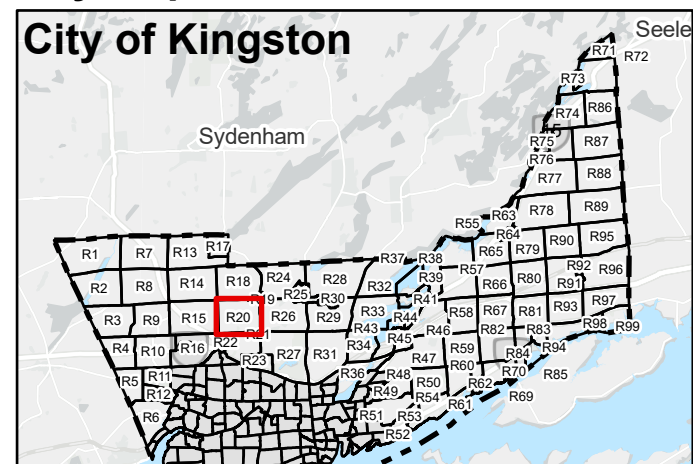
Rural Map 20 (R20)
Page 20 of 99

- City of Kingston Boundary
- Map Boundary
- Schedule 1 - Zoning Map**
- Zone
- Not Subject to this By-law
- Schedule E - Exception Overlay**
- Legacy Exceptions (LXXX)
- Exceptions (EXXX)
- Schedule F - Holding Overlay**
- Holding Overlay (HXXX)

Lands that are identified as "Not Subject to this By-law" on Schedule 1 – Zoning Map are not subject to this Schedule.



Key Map



The Corporation of the City of Kingston assumes no responsibility for inaccurate or inconsistent data set out in this map product. The City does not accept any responsibility for reliance thereon. The City does not make any representations or warranty, express or implied, in relation to the website including without limitations, as to the quality, merchantability and fitness for any use. Further, the City does not accept any responsibility for the accuracy of this information, nor is it responsible for any expenses or damages incurred, directly or indirectly, resulting from the use of this information.



Kingston Zoning By-law

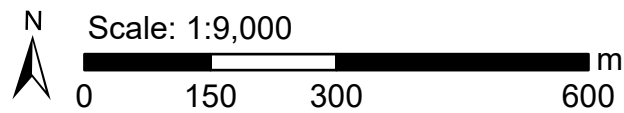
Schedule 1 - Zoning Map
Schedule E - Exception Overlay
Schedule F - Holding Overlay

Rural Map 21 (R21)

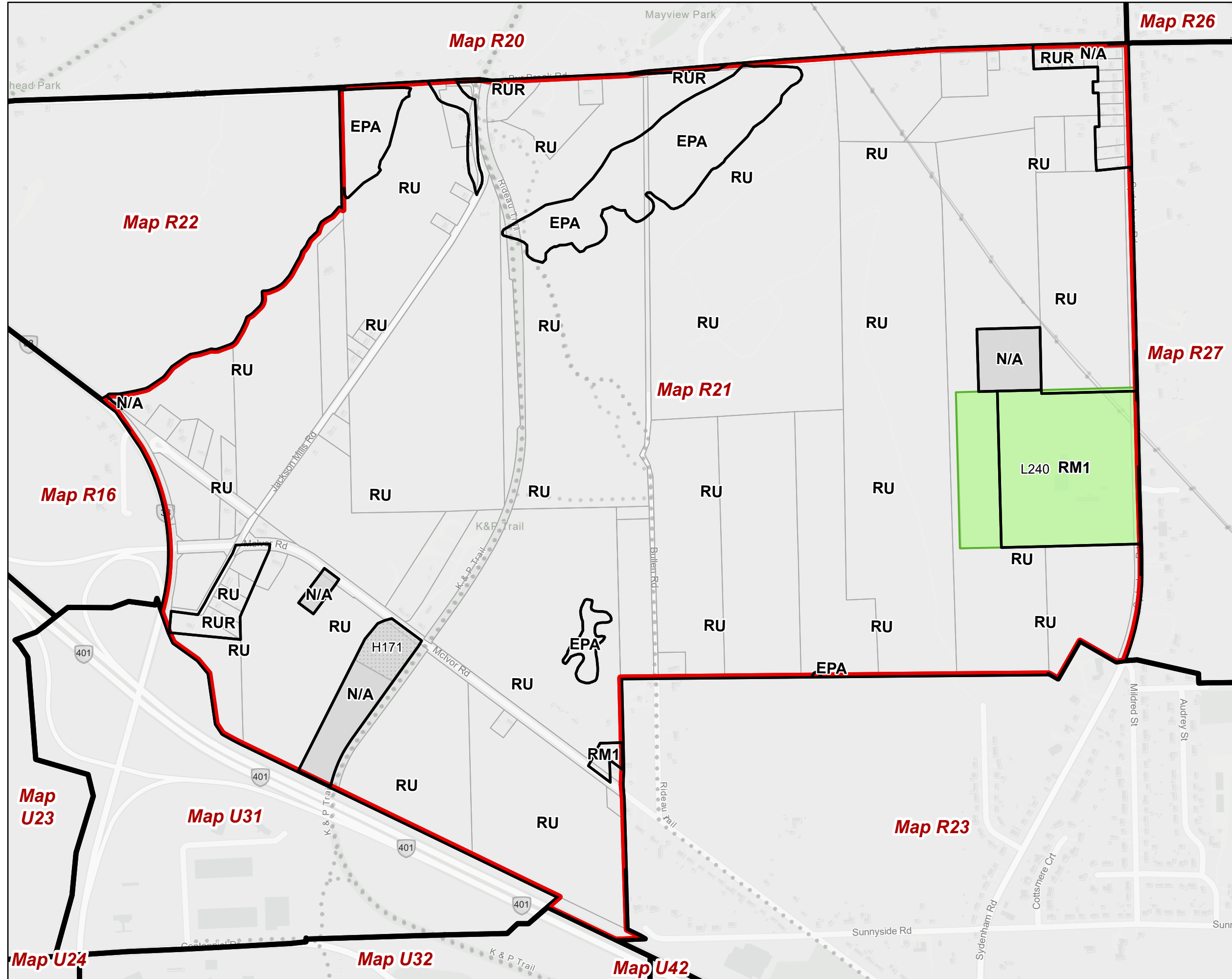
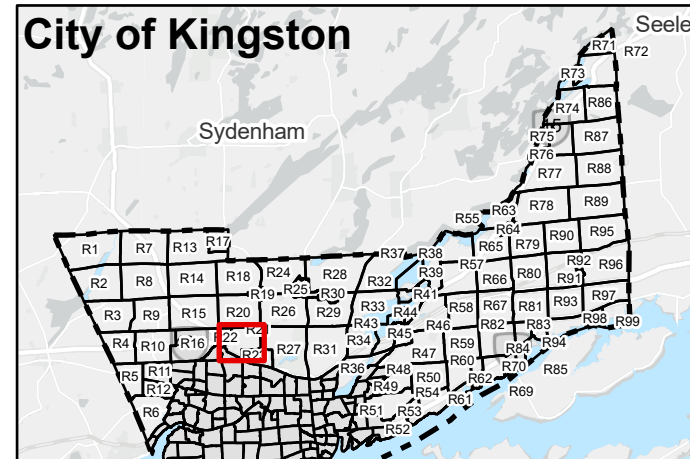
Page 21 of 99

- City of Kingston Boundary
- Map Boundary
- Schedule 1 - Zoning Map**
- Zone
- Not Subject to this By-law
- Schedule E - Exception Overlay**
- Legacy Exceptions (LXXX)
- Exceptions (EXXX)
- Schedule F - Holding Overlay**
- Holding Overlay (HXXX)

Lands that are identified as "Not Subject to this By-law" on Schedule 1 - Zoning Map are not subject to this Schedule.



Key Map



The Corporation of the City of Kingston assumes no responsibility for inaccurate or inconsistent data set out in this map product. The City does not accept any responsibility for reliance thereon. The City does not make any representations or warranty, express or implied, in relation to the website including without limitations, as to the quality, merchantability and fitness for any use. Further, the City does not accept any responsibility for the accuracy of this information, nor is it responsible for any expenses or damages incurred, directly or indirectly, resulting from the use of this information.



Kingston Zoning By-law

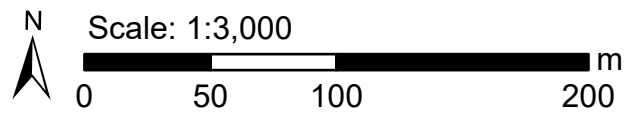
Schedule 1 - Zoning Map
Schedule E - Exception Overlay
Schedule F - Holding Overlay

Rural Map 22 (R22)

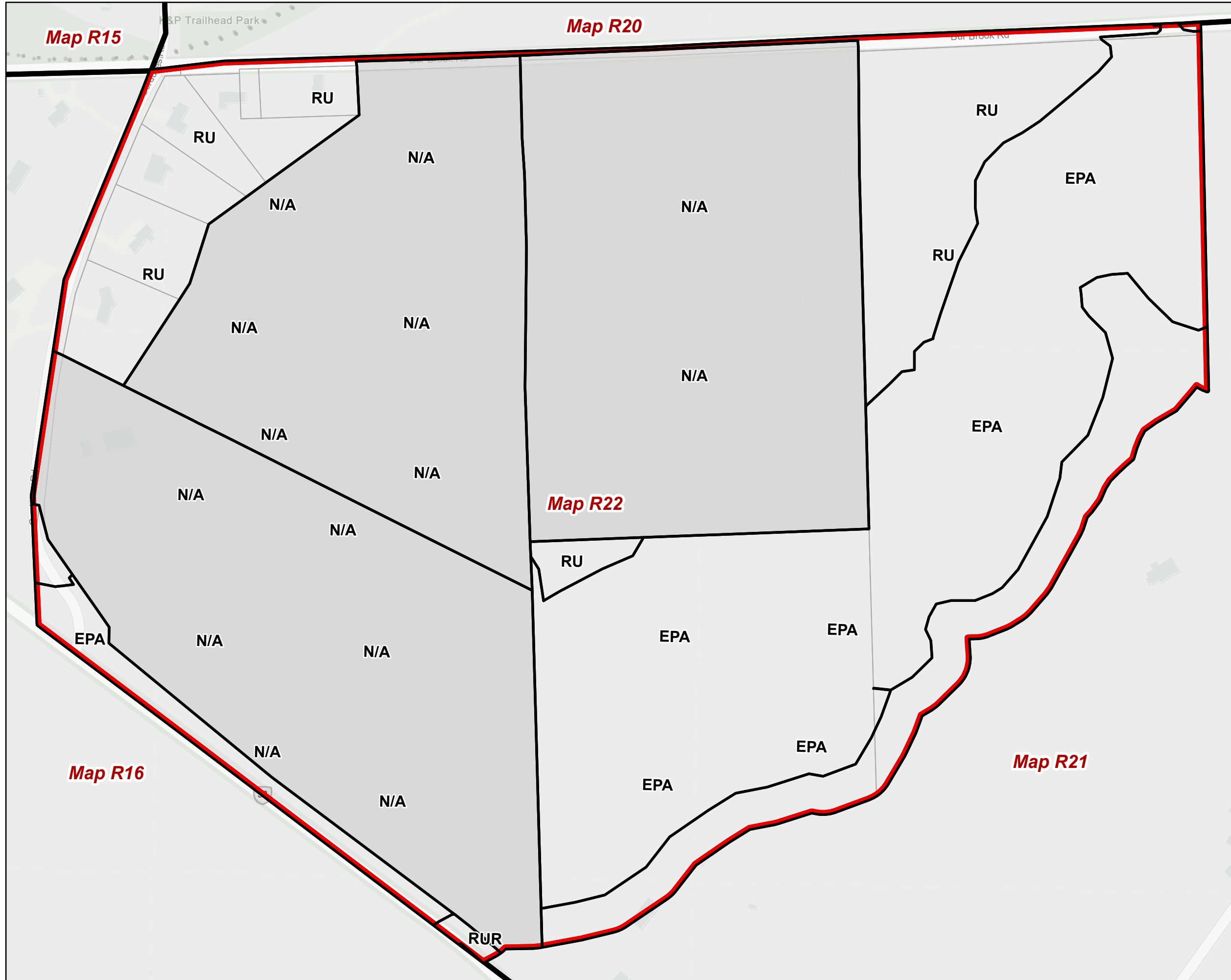
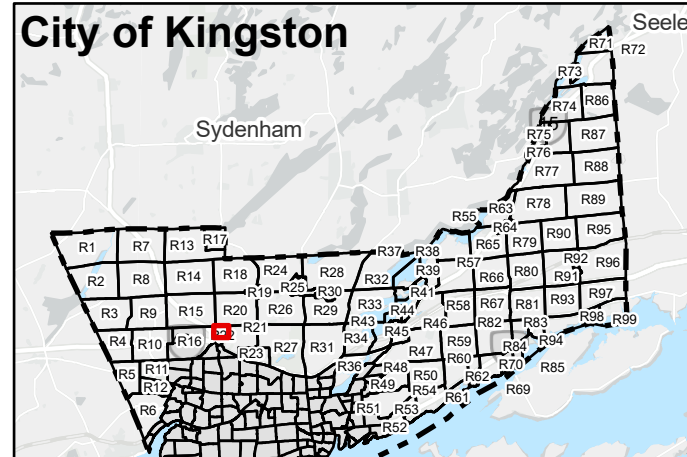
Page 22 of 99

- City of Kingston Boundary
- Map Boundary
- Schedule 1 - Zoning Map**
- Zone
- Not Subject to this By-law
- Schedule E - Exception Overlay**
- Legacy Exceptions (LXXX)
- Exceptions (EXXX)
- Schedule F - Holding Overlay**
- Holding Overlay (HXXX)

Lands that are identified as "Not Subject to this By-law" on Schedule 1 - Zoning Map are not subject to this Schedule.



Key Map



The Corporation of the City of Kingston assumes no responsibility for inaccurate or inconsistent data set out in this map product. The City does not accept any responsibility for reliance thereon. The City does not make any representations or warranty, express or implied, in relation to the website including without limitations, as to the quality, merchantability and fitness for any use. Further, the City does not accept any responsibility for the accuracy of this information, nor is it responsible for any expenses or damages incurred, directly or indirectly, resulting from the use of this information.



Kingston Zoning By-law

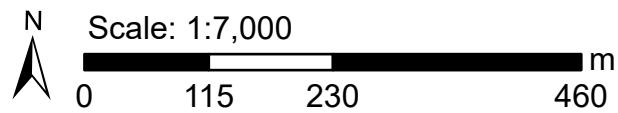
Schedule 1 - Zoning Map
Schedule E - Exception Overlay
Schedule F - Holding Overlay

Rural Map 23 (R23)

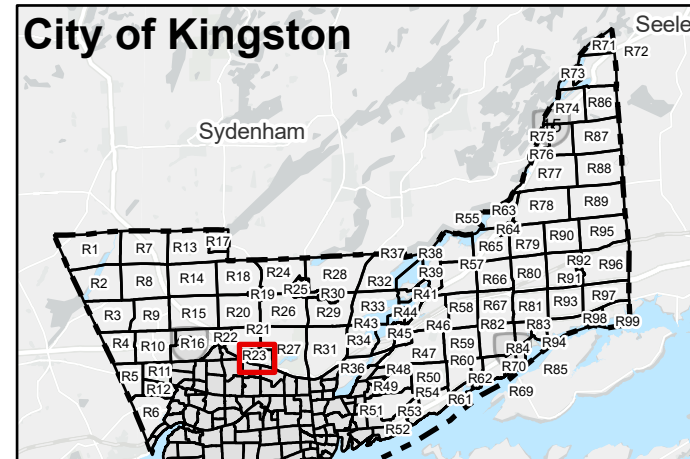
Page 23 of 99

- City of Kingston Boundary
- Map Boundary
- Schedule 1 - Zoning Map**
- Zone
- Not Subject to this By-law
- Schedule E - Exception Overlay**
- Legacy Exceptions (LXXX)
- Exceptions (EXXX)
- Schedule F - Holding Overlay**
- Holding Overlay (HXXX)

Lands that are identified as "Not Subject to this By-law" on Schedule 1 - Zoning Map are not subject to this Schedule.



Key Map



The Corporation of the City of Kingston assumes no responsibility for inaccurate or inconsistent data set out in this map product. The City does not accept any responsibility for reliance thereon. The City does not make any representations or warranty, express or implied, in relation to the website including without limitations, as to the quality, merchantability and fitness for any use. Further, the City does not accept any responsibility for the accuracy of this information, nor is it responsible for any expenses or damages incurred, directly or indirectly, resulting from the use of this information.



Kingston Zoning By-law

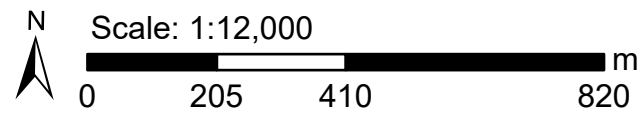
Schedule 1 - Zoning Map
Schedule E - Exception Overlay
Schedule F - Holding Overlay

Rural Map 24 (R24)

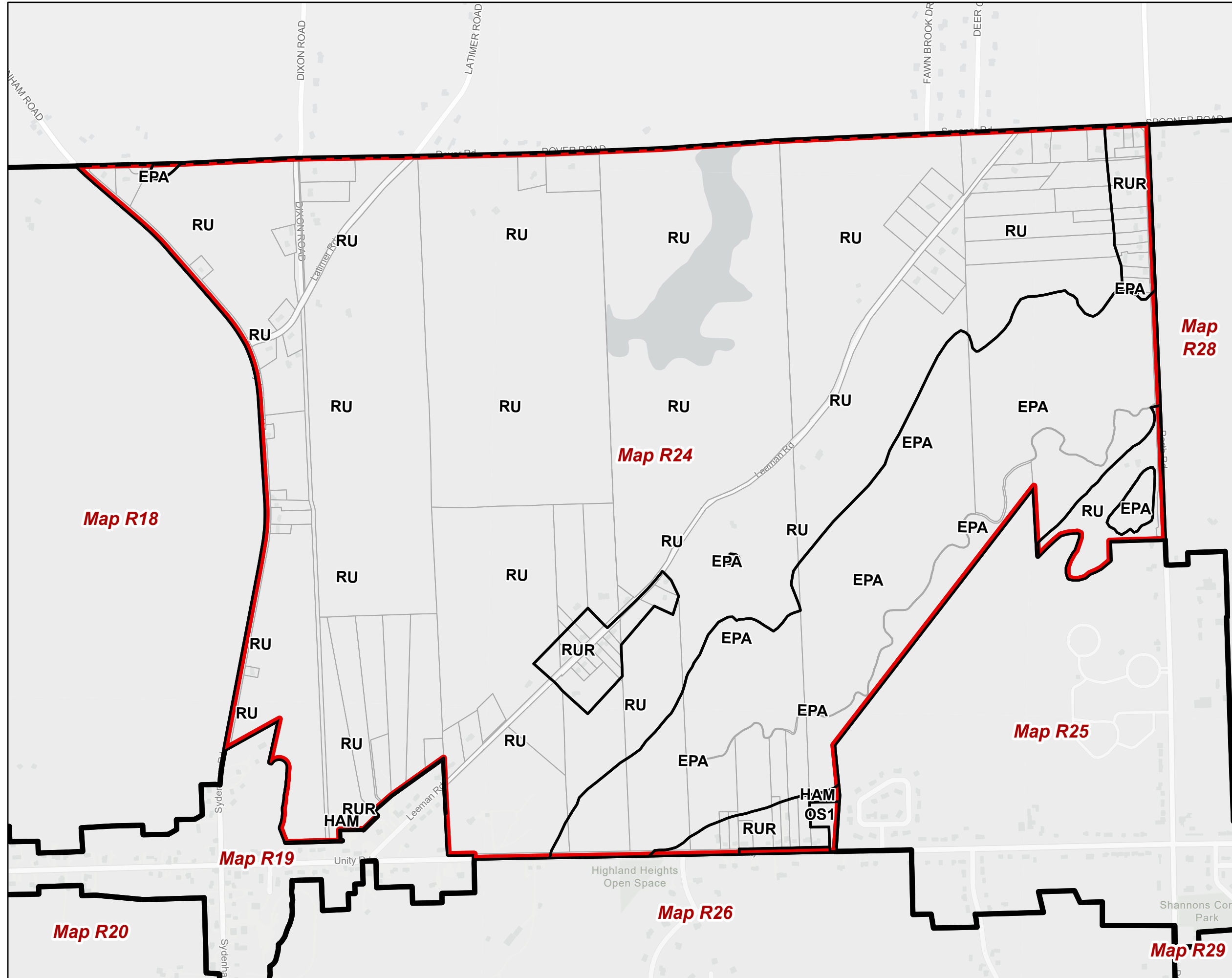
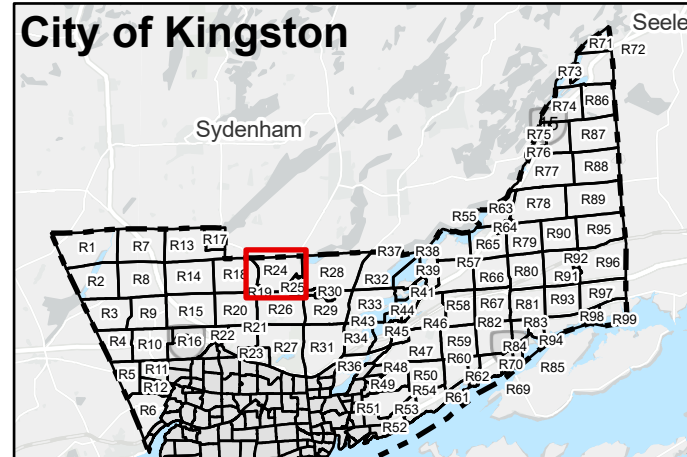
Page 24 of 99

- City of Kingston Boundary
- Map Boundary
- Schedule 1 - Zoning Map**
- Zone
- Not Subject to this By-law
- Schedule E - Exception Overlay**
- Legacy Exceptions (LXXX)
- Exceptions (EXXX)
- Schedule F - Holding Overlay**
- Holding Overlay (HXXX)

Lands that are identified as "Not Subject to this By-law" on Schedule 1 – Zoning Map are not subject to this Schedule.



Key Map



The Corporation of the City of Kingston assumes no responsibility for inaccurate or inconsistent data set out in this map product. The City does not accept any responsibility for reliance thereon. The City does not make any representations or warranty, express or implied, in relation to the website including without limitations, as to the quality, merchantability and fitness for any use. Further, the City does not accept any responsibility for the accuracy of this information, nor is it responsible for any expenses or damages incurred, directly or indirectly, resulting from the use of this information.



Kingston Zoning By-law

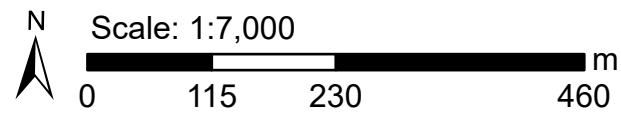
Schedule 1 - Zoning Map
Schedule E - Exception Overlay
Schedule F - Holding Overlay

Rural Map 25 (R25)

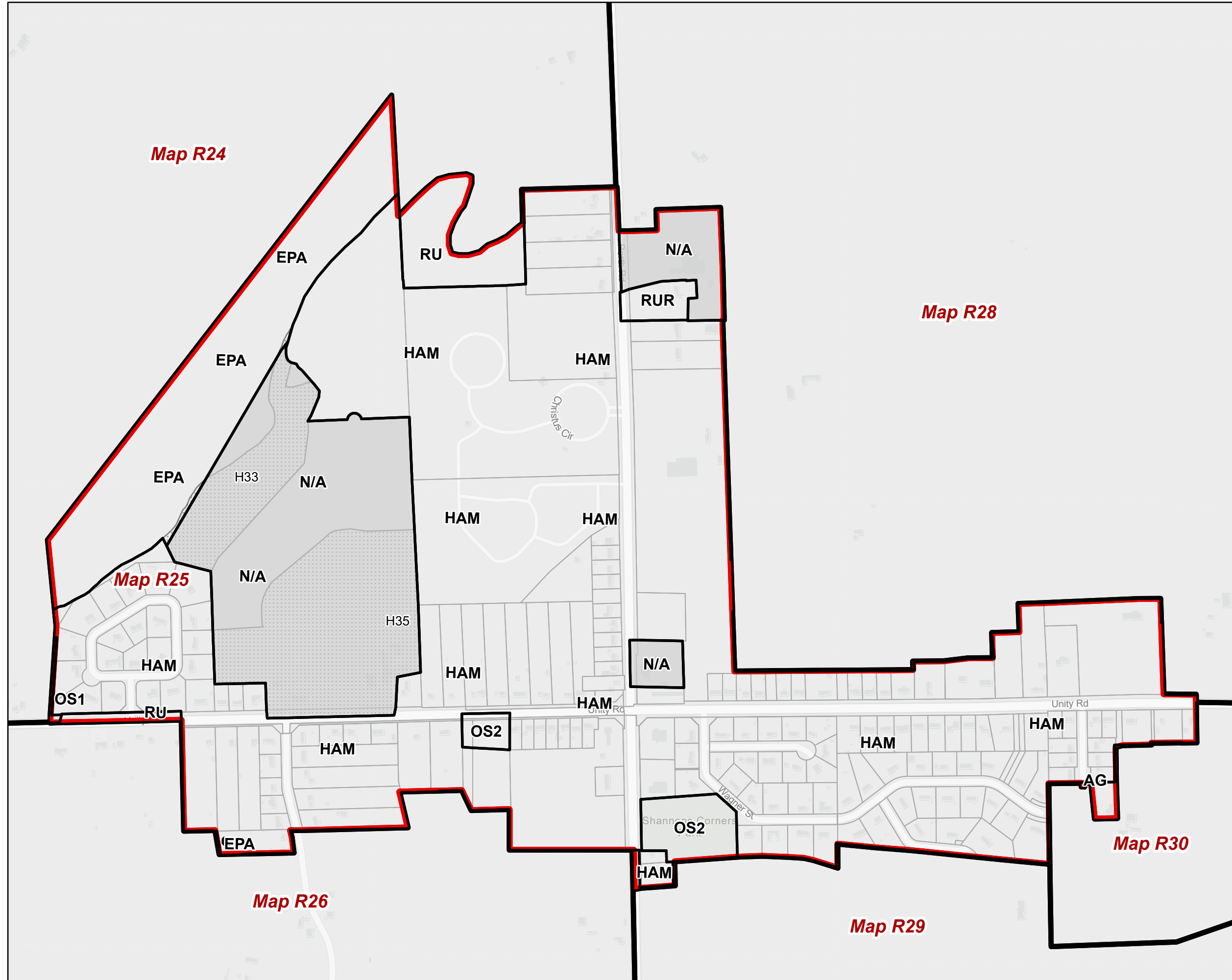
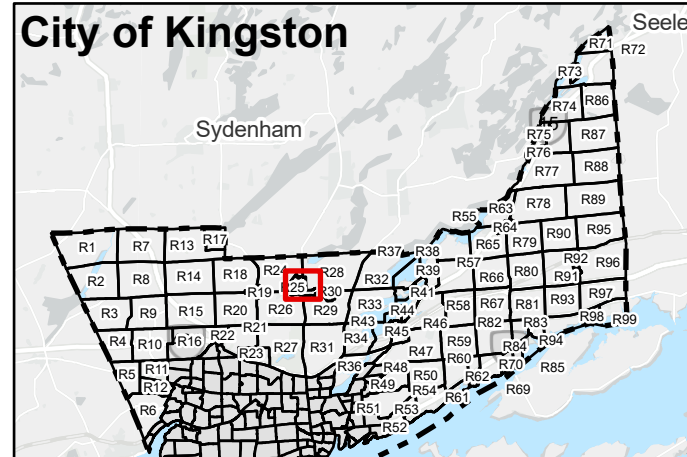
Page 25 of 99

- City of Kingston Boundary
- Map Boundary
- Schedule 1 - Zoning Map**
- Zone
- Not Subject to this By-law
- Schedule E - Exception Overlay**
- Legacy Exceptions (LXXX)
- Exceptions (EXXX)
- Schedule F - Holding Overlay**
- Holding Overlay (HXXX)

Lands that are identified as "Not Subject to this By-law" on Schedule 1 - Zoning Map are not subject to this Schedule.



Key Map



The Corporation of the City of Kingston assumes no responsibility for inaccurate or inconsistent data set out in this map product. The City does not accept any responsibility for reliance thereon. The City does not make any representations or warranty, express or implied, in relation to the website including without limitations, as to the quality, merchantability and fitness for any use. Further, the City does not accept any responsibility for the accuracy of this information, nor is it responsible for any expenses or damages incurred, directly or indirectly, resulting from the use of this information.



Kingston Zoning By-law

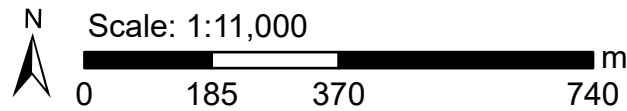
Schedule 1 - Zoning Map
Schedule E - Exception Overlay
Schedule F - Holding Overlay

Rural Map 26 (R26)

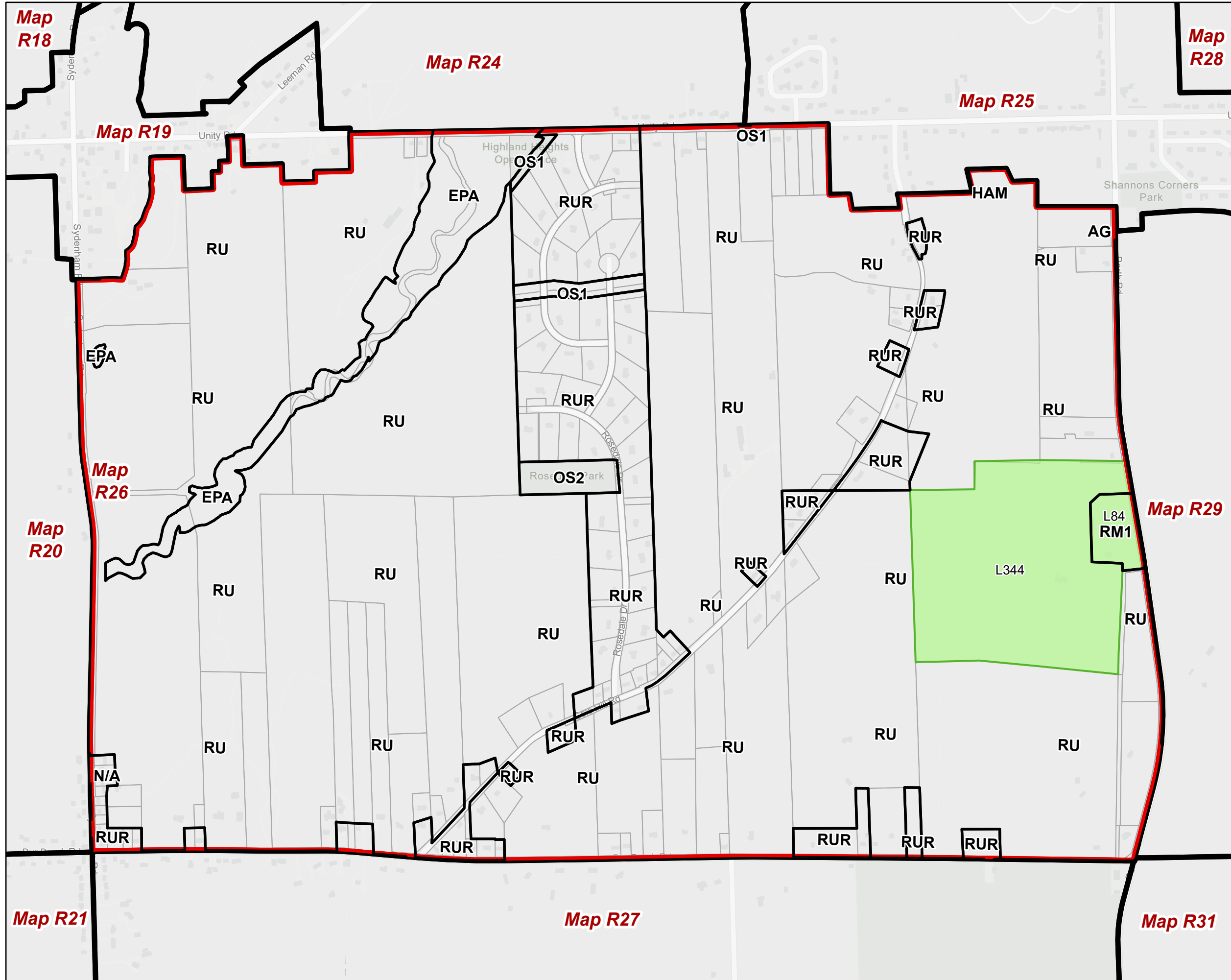
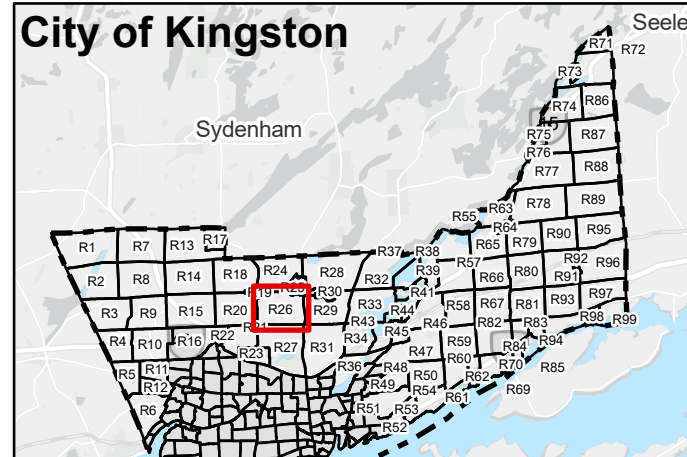
Page 26 of 99

- City of Kingston Boundary
- Map Boundary
- Schedule 1 - Zoning Map**
- Zone
- Not Subject to this By-law
- Schedule E - Exception Overlay**
- Legacy Exceptions (LXXX)
- Exceptions (EXXX)
- Schedule F - Holding Overlay**
- Holding Overlay (HXXX)

Lands that are identified as "Not Subject to this By-law" on Schedule 1 - Zoning Map are not subject to this Schedule.



Key Map



The Corporation of the City of Kingston assumes no responsibility for inaccurate or inconsistent data set out in this map product. The City does not accept any responsibility for reliance thereon. The City does not make any representations or warranty, express or implied, in relation to the website including without limitations, as to the quality, merchantability and fitness for any use. Further, the City does not accept any responsibility for the accuracy of this information, nor is it responsible for any expenses or damages incurred, directly or indirectly, resulting from the use of this information.



Kingston Zoning By-law

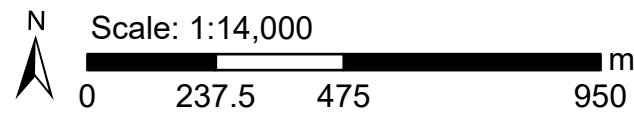
Schedule 1 - Zoning Map
Schedule E - Exception Overlay
Schedule F - Holding Overlay

Rural Map 27 (R27)

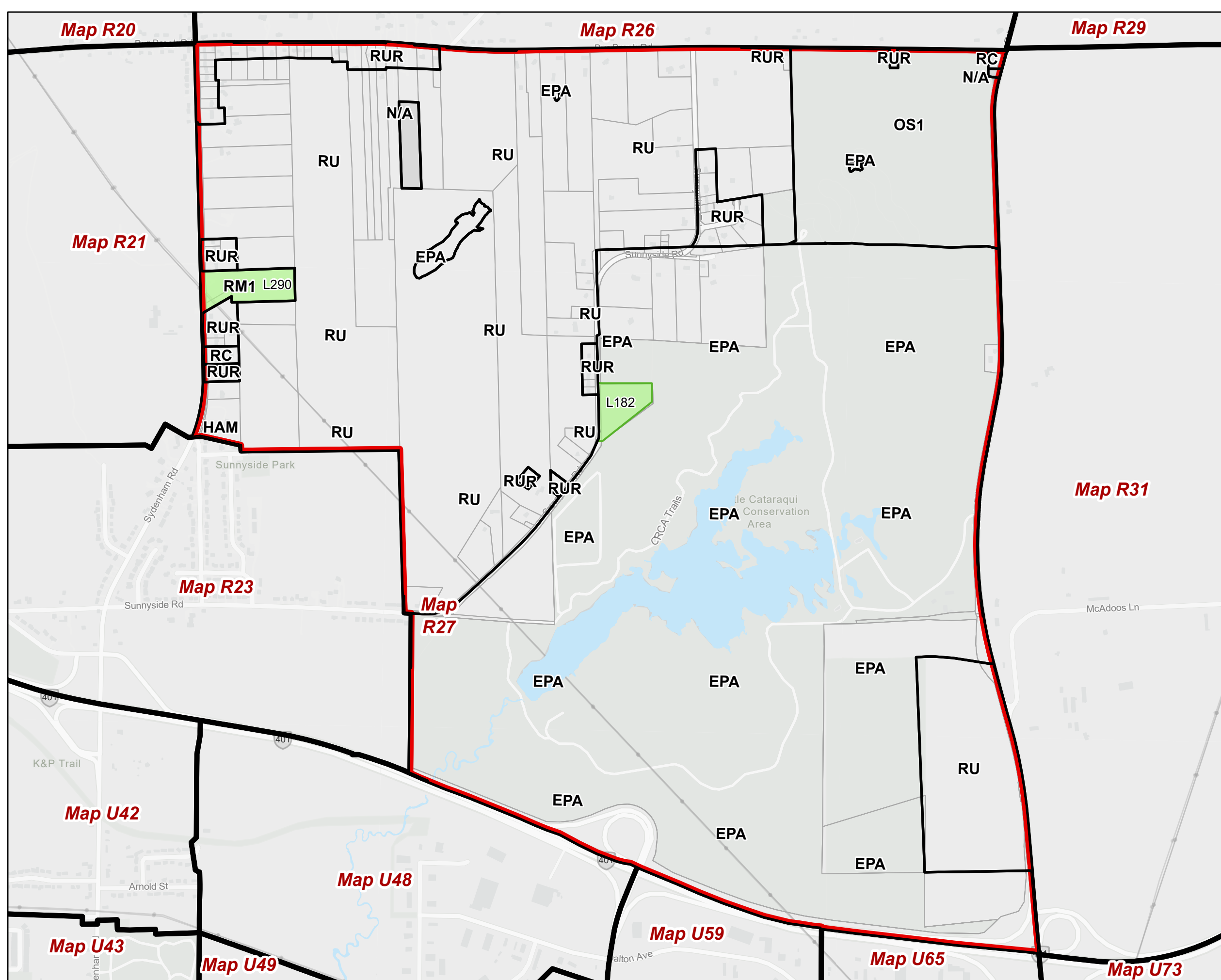
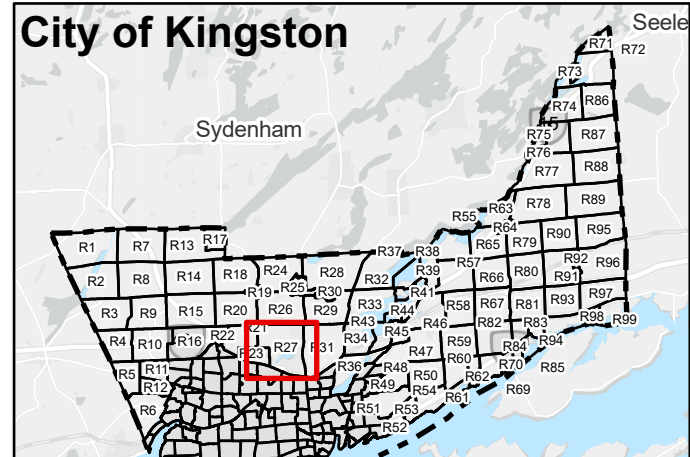
Page 27 of 99

- City of Kingston Boundary
- Map Boundary
- Schedule 1 - Zoning Map**
- Zone
- Not Subject to this By-law
- Schedule E - Exception Overlay**
- Legacy Exceptions (LXXX)
- Exceptions (EXXX)
- Schedule F - Holding Overlay**
- Holding Overlay (HXXX)

Lands that are identified as "Not Subject to this By-law" on Schedule 1 - Zoning Map are not subject to this Schedule.



Key Map



The Corporation of the City of Kingston assumes no responsibility for inaccurate or inconsistent data set out in this map product. The City does not accept any responsibility for reliance thereon. The City does not make any representations or warranty, express or implied, in relation to the website including without limitations, as to the quality, merchantability and fitness for any use. Further, the City does not accept any responsibility for the accuracy of this information, nor is it responsible for any expenses or damages incurred, directly or indirectly, resulting from the use of this information.



Kingston Zoning By-law

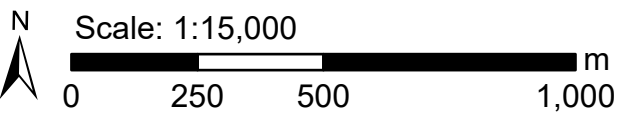
Schedule 1 - Zoning Map
Schedule E - Exception Overlay
Schedule F - Holding Overlay

Rural Map 28 (R28)

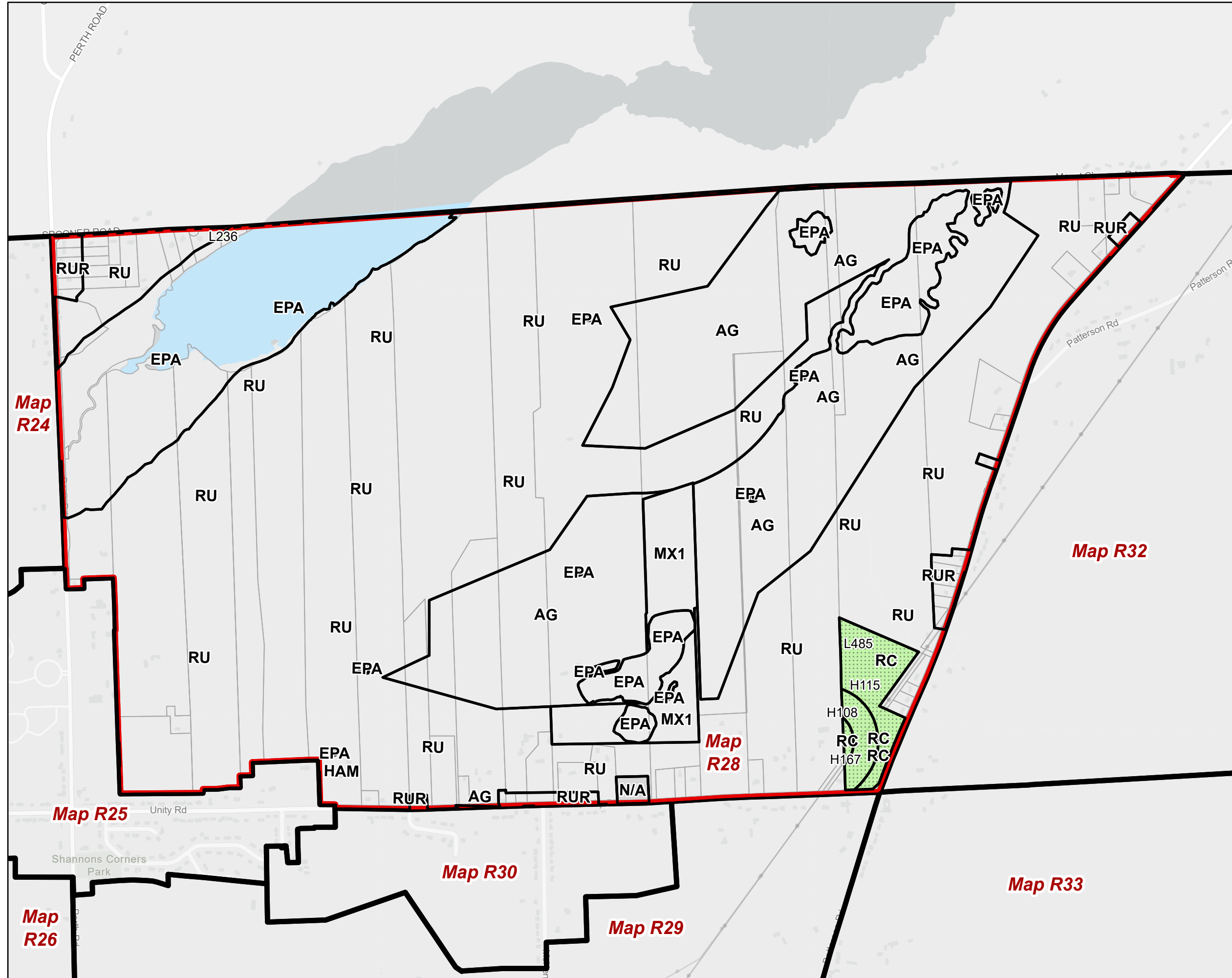
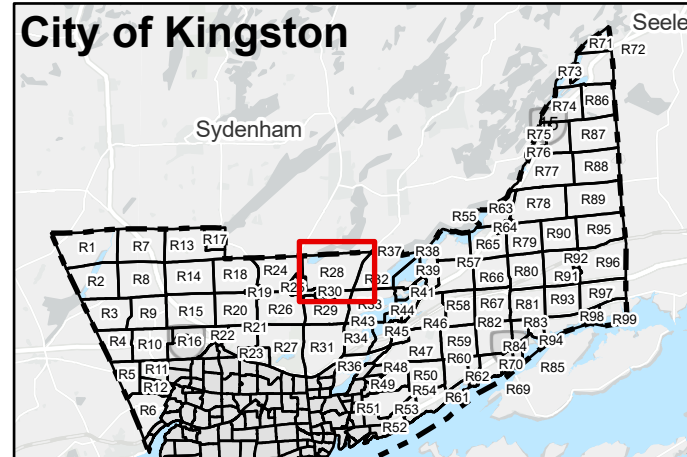
Page 28 of 99

- City of Kingston Boundary
- Map Boundary
- Schedule 1 - Zoning Map**
- Zone
- Not Subject to this By-law
- Schedule E - Exception Overlay**
- Legacy Exceptions (LXXX)
- Exceptions (EXXX)
- Schedule F - Holding Overlay**
- Holding Overlay (HXXX)

Lands that are identified as "Not Subject to this By-law" on Schedule 1 - Zoning Map are not subject to this Schedule.



Key Map



The Corporation of the City of Kingston assumes no responsibility for inaccurate or inconsistent data set out in this map product. The City does not accept any responsibility for reliance thereon. The City does not make any representations or warranty, express or implied, in relation to the website including without limitations, as to the quality, merchantability and fitness for any use. Further, the City does not accept any responsibility for the accuracy of this information, nor is it responsible for any expenses or damages incurred, directly or indirectly, resulting from the use of this information.



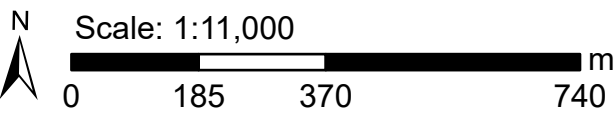
Kingston Zoning By-law

Schedule 1 - Zoning Map
Schedule E - Exception Overlay
Schedule F - Holding Overlay

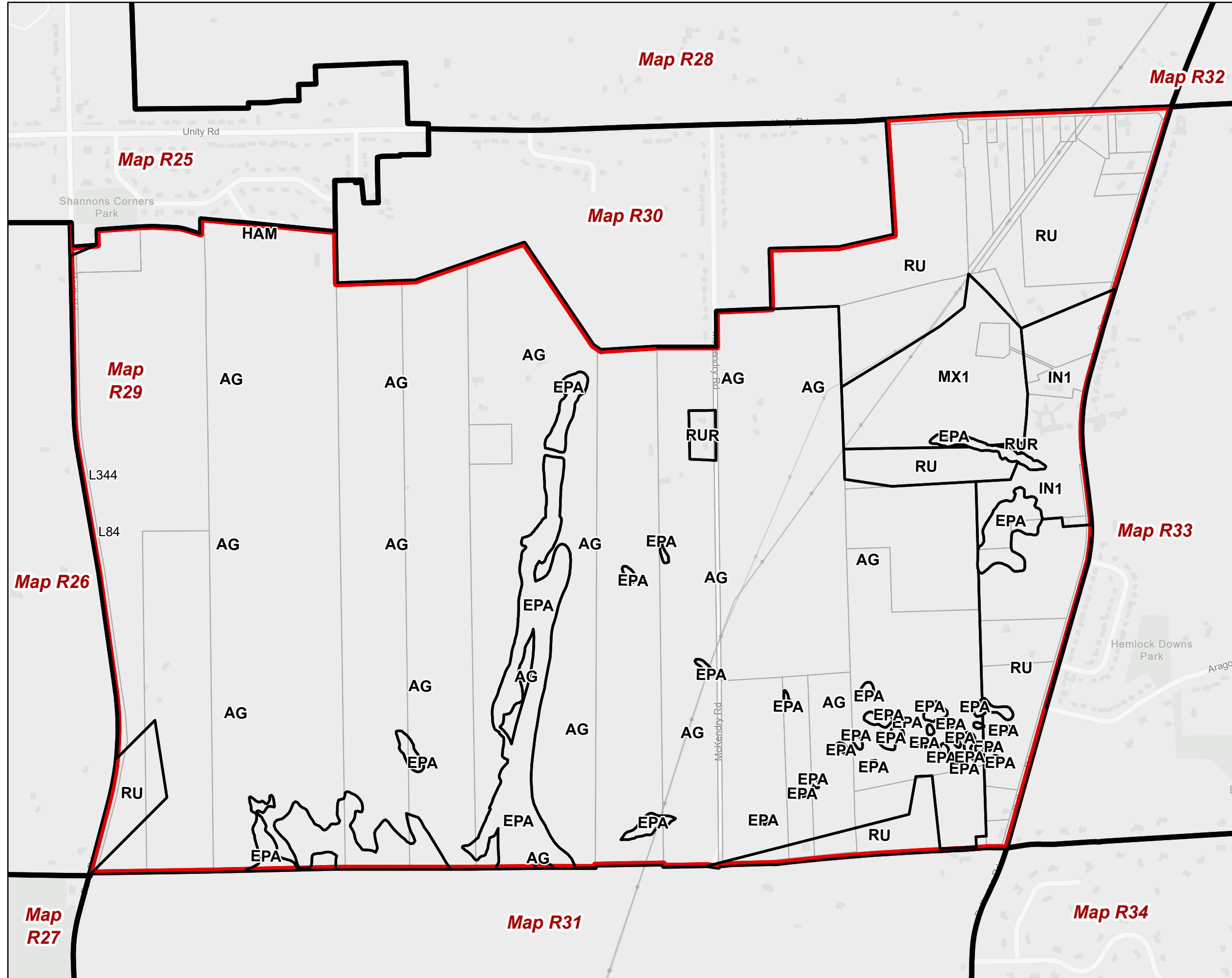
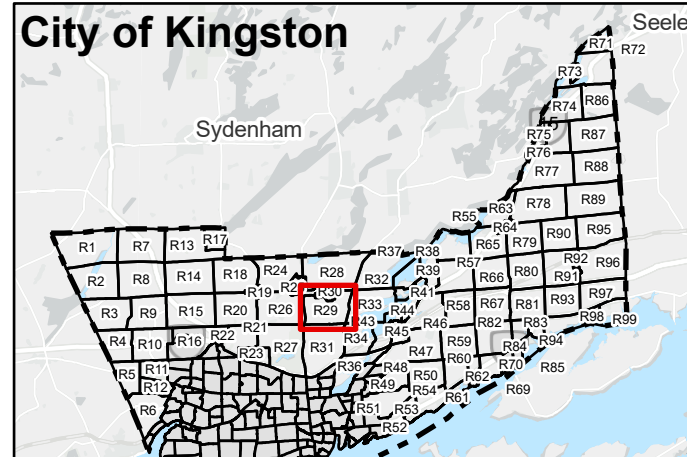
Rural Map 29 (R29)
Page 29 of 99

- City of Kingston Boundary
- Map Boundary
- Schedule 1 - Zoning Map
- Zone
- Not Subject to this By-law
- Schedule E - Exception Overlay
- Legacy Exceptions (LXXX)
- Exceptions (EXXX)
- Schedule F - Holding Overlay
- Holding Overlay (HXXX)

Lands that are identified as "Not Subject to this By-law" on Schedule 1 - Zoning Map are not subject to this Schedule.



Key Map



The Corporation of the City of Kingston assumes no responsibility for inaccurate or inconsistent data set out in this map product. The City does not accept any responsibility for reliance thereon. The City does not make any representations or warranty, express or implied, in relation to the website including without limitations, as to the quality, merchantability and fitness for any use. Further, the City does not accept any responsibility for the accuracy of this information, nor is it responsible for any expenses or damages incurred, directly or indirectly, resulting from the use of this information.










Kingston Zoning By-law

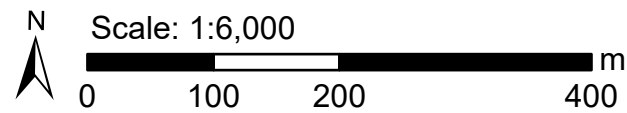
Schedule 1 - Zoning Map
Schedule E - Exception Overlay
Schedule F - Holding Overlay

Rural Map 30 (R30)

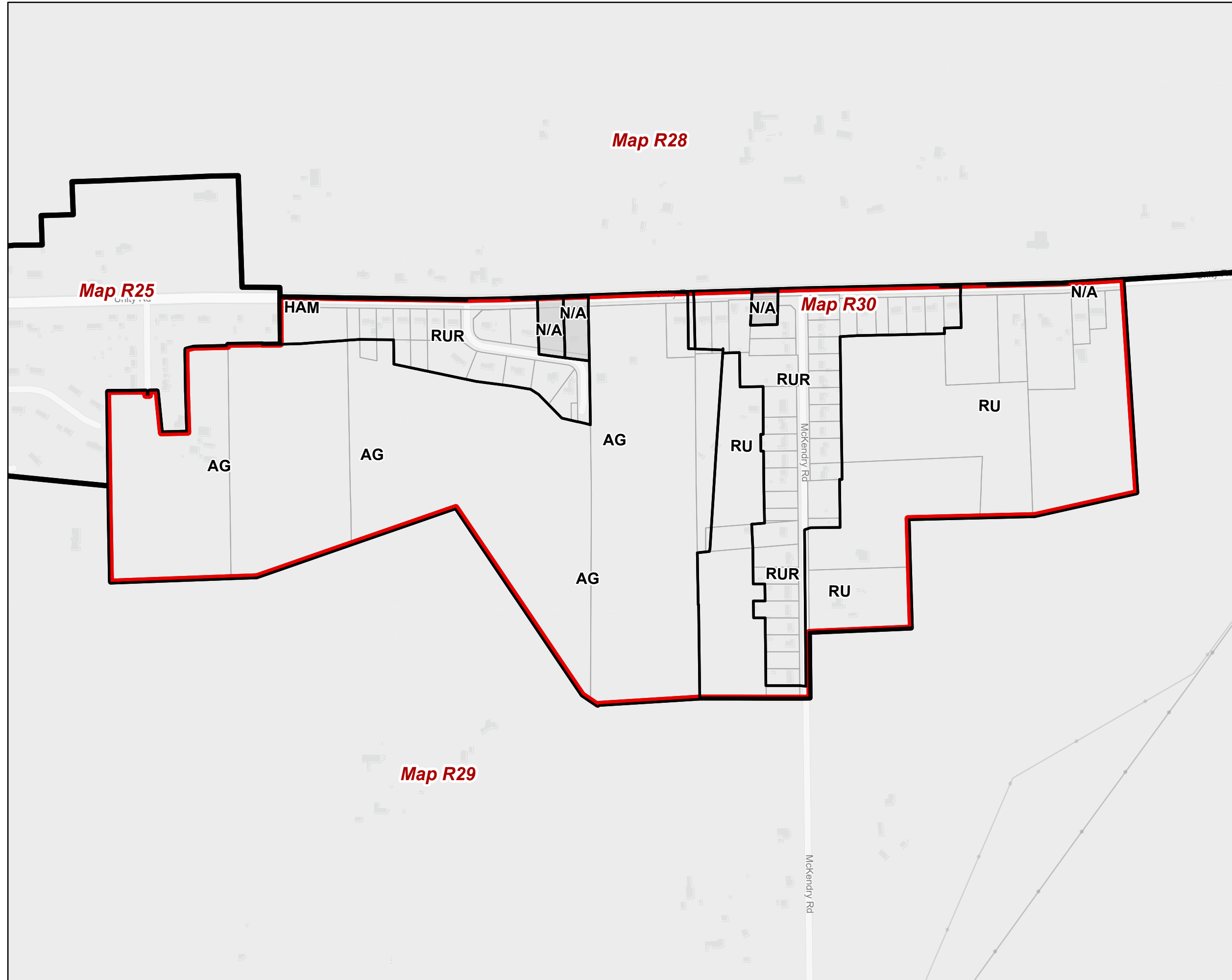
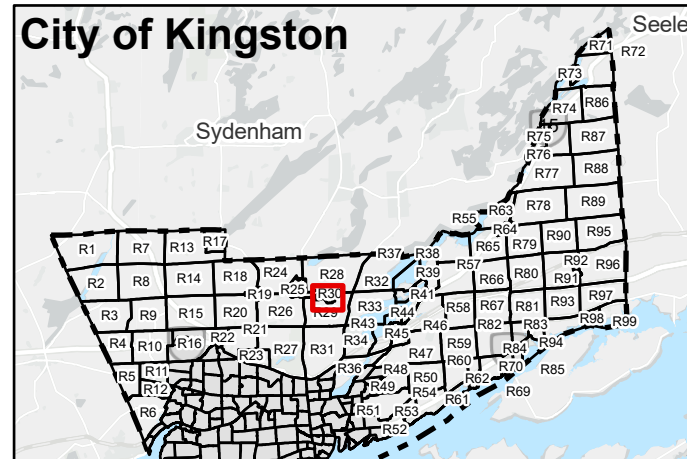
Page 30 of 99

-  City of Kingston Boundary
-  Map Boundary
- Schedule 1 - Zoning Map**
-  Zone
-  Not Subject to this By-law
- Schedule E - Exception Overlay**
-  Legacy Exceptions (LXXX)
-  Exceptions (EXXX)
- Schedule F - Holding Overlay**
-  Holding Overlay (HXXX)

Lands that are identified as "Not Subject to this By-law" on Schedule 1 - Zoning Map are not subject to this Schedule.



Key Map



The Corporation of the City of Kingston assumes no responsibility for inaccurate or inconsistent data set out in this map product. The City does not accept any responsibility for reliance thereon. The City does not make any representations or warranty, express or implied, in relation to the website including without limitations, as to the quality, merchantability and fitness for any use. Further, the City does not accept any responsibility for the accuracy of this information, nor is it responsible for any expenses or damages incurred, directly or indirectly, resulting from the use of this information.



Kingston Zoning By-law

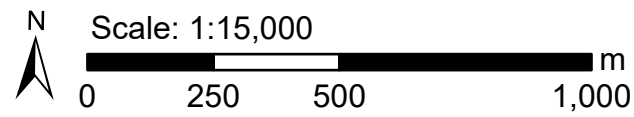
Schedule 1 - Zoning Map
Schedule E - Exception Overlay
Schedule F - Holding Overlay

Rural Map 31 (R31)

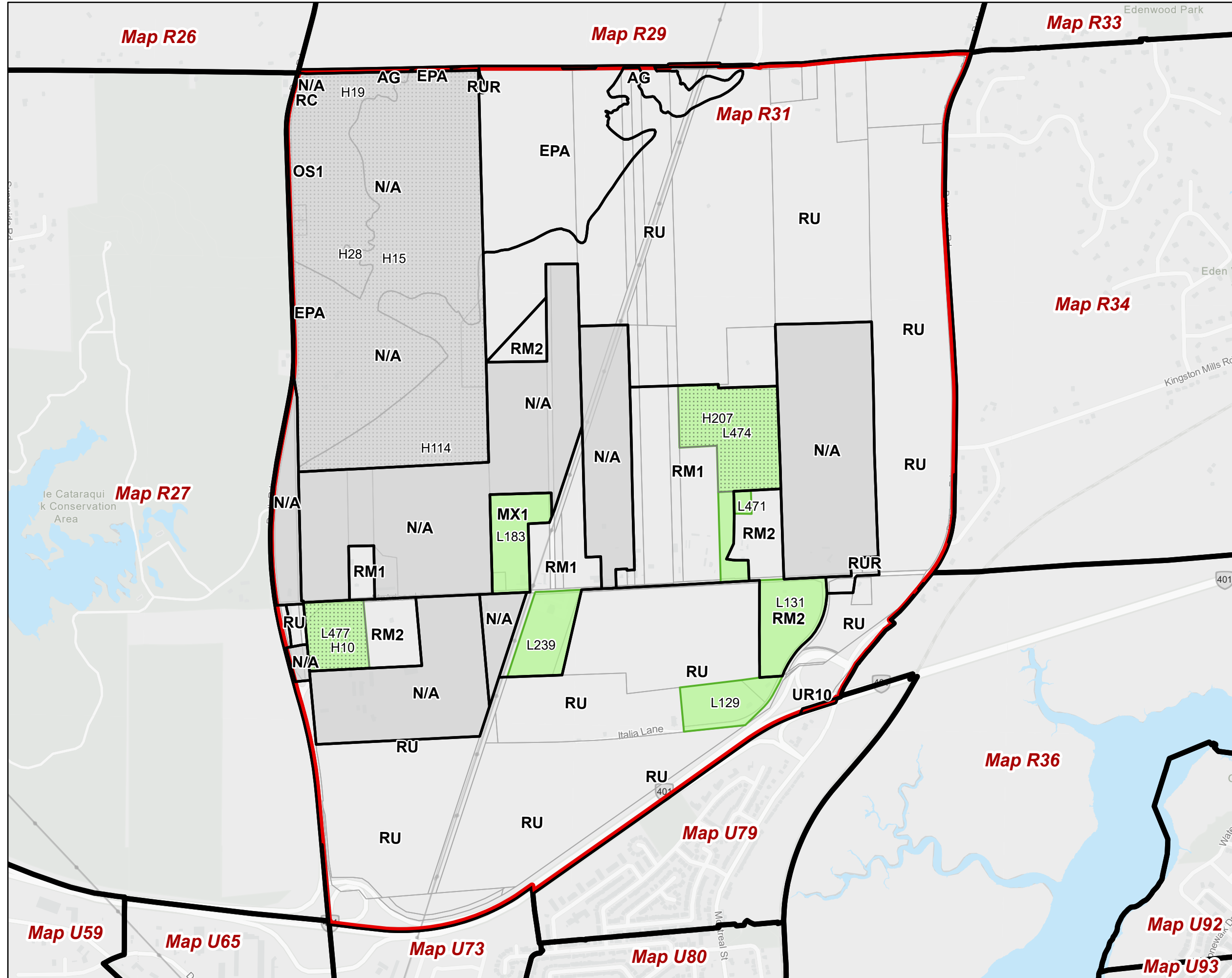
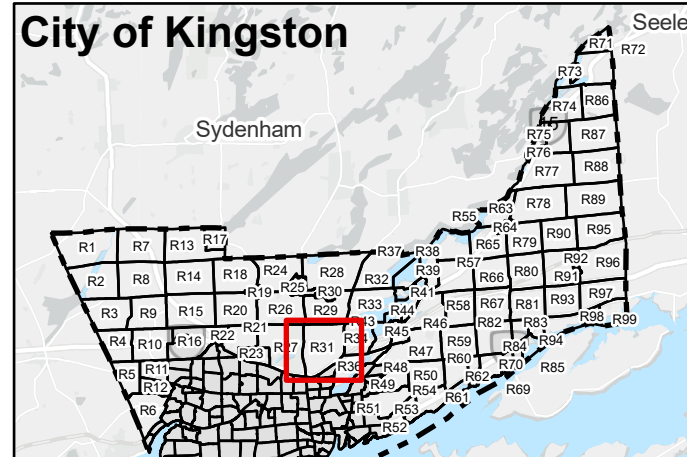
Page 31 of 99

- City of Kingston Boundary
- Map Boundary
- Schedule 1 - Zoning Map**
- Zone
- Not Subject to this By-law
- Schedule E - Exception Overlay**
- Legacy Exceptions (LXXX)
- Exceptions (EXXX)
- Schedule F - Holding Overlay**
- Holding Overlay (HXXX)

Lands that are identified as "Not Subject to this By-law" on Schedule 1 - Zoning Map are not subject to this Schedule.



Key Map



The Corporation of the City of Kingston assumes no responsibility for inaccurate or inconsistent data set out in this map product. The City does not accept any responsibility for reliance thereon. The City does not make any representations or warranty, express or implied, in relation to the website including without limitations, as to the quality, merchantability and fitness for any use. Further, the City does not accept any responsibility for the accuracy of this information, nor is it responsible for any expenses or damages incurred, directly or indirectly, resulting from the use of this information.



Kingston Zoning By-law

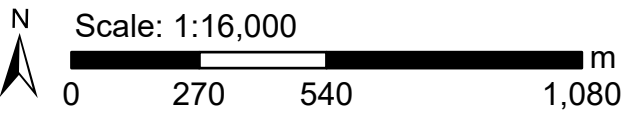
Schedule 1 - Zoning Map
Schedule E - Exception Overlay
Schedule F - Holding Overlay

Rural Map 32 (R32)

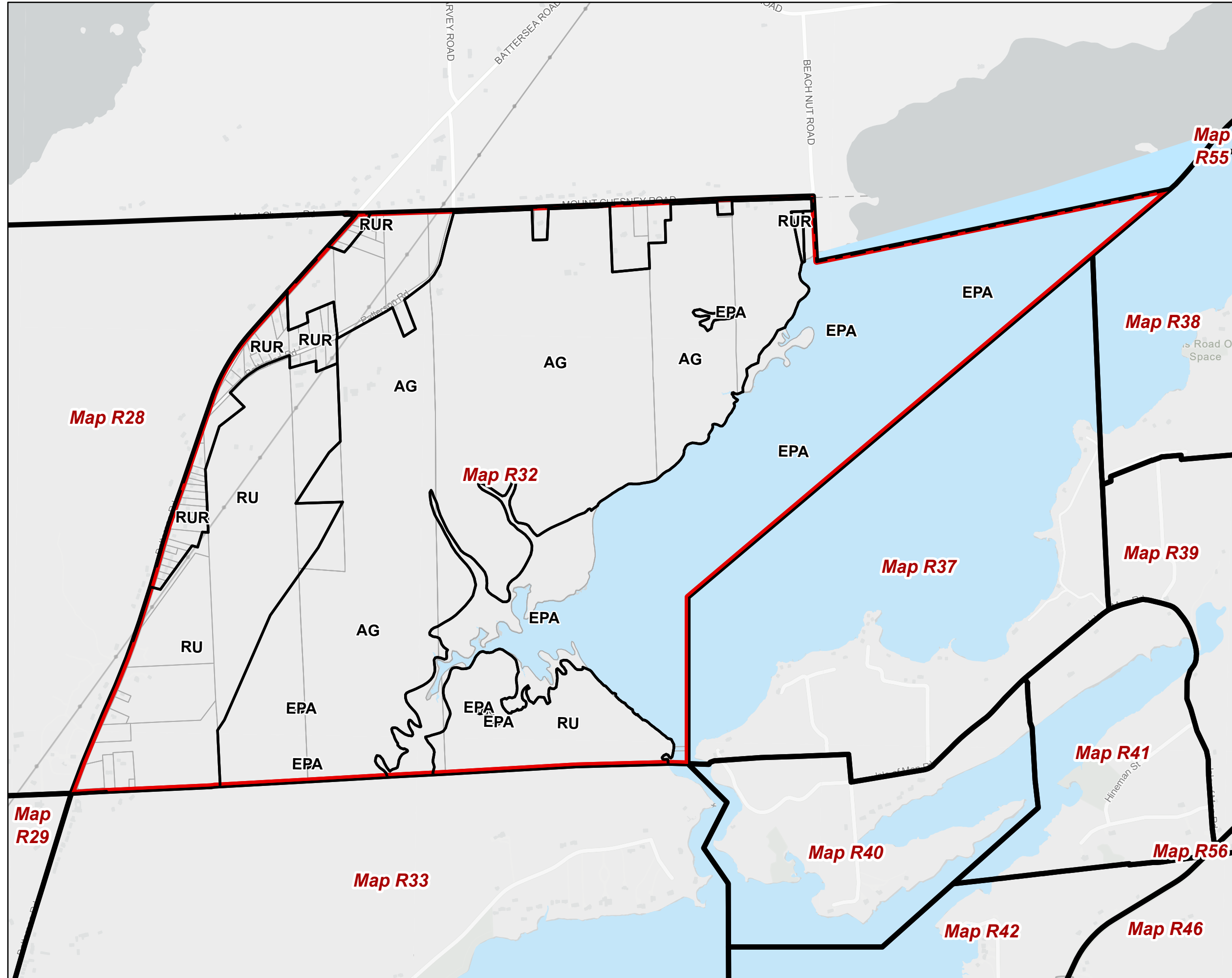
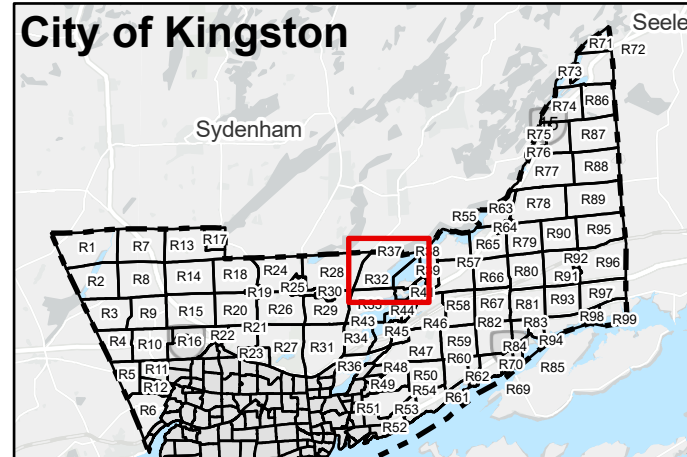
Page 32 of 99

- City of Kingston Boundary
- Map Boundary
- Schedule 1 - Zoning Map**
- Zone
- Not Subject to this By-law
- Schedule E - Exception Overlay**
- Legacy Exceptions (LXXX)
- Exceptions (EXXX)
- Schedule F - Holding Overlay**
- Holding Overlay (HXXX)

Lands that are identified as "Not Subject to this By-law" on Schedule 1 - Zoning Map are not subject to this Schedule.



Key Map



The Corporation of the City of Kingston assumes no responsibility for inaccurate or inconsistent data set out in this map product. The City does not accept any responsibility for reliance thereon. The City does not make any representations or warranty, express or implied, in relation to the website including without limitations, as to the quality, merchantability and fitness for any use. Further, the City does not accept any responsibility for the accuracy of this information, nor is it responsible for any expenses or damages incurred, directly or indirectly, resulting from the use of this information.



Kingston Zoning By-law

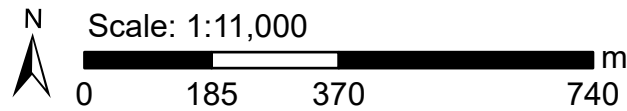
Schedule 1 - Zoning Map
Schedule E - Exception Overlay
Schedule F - Holding Overlay

Rural Map 33 (R33)

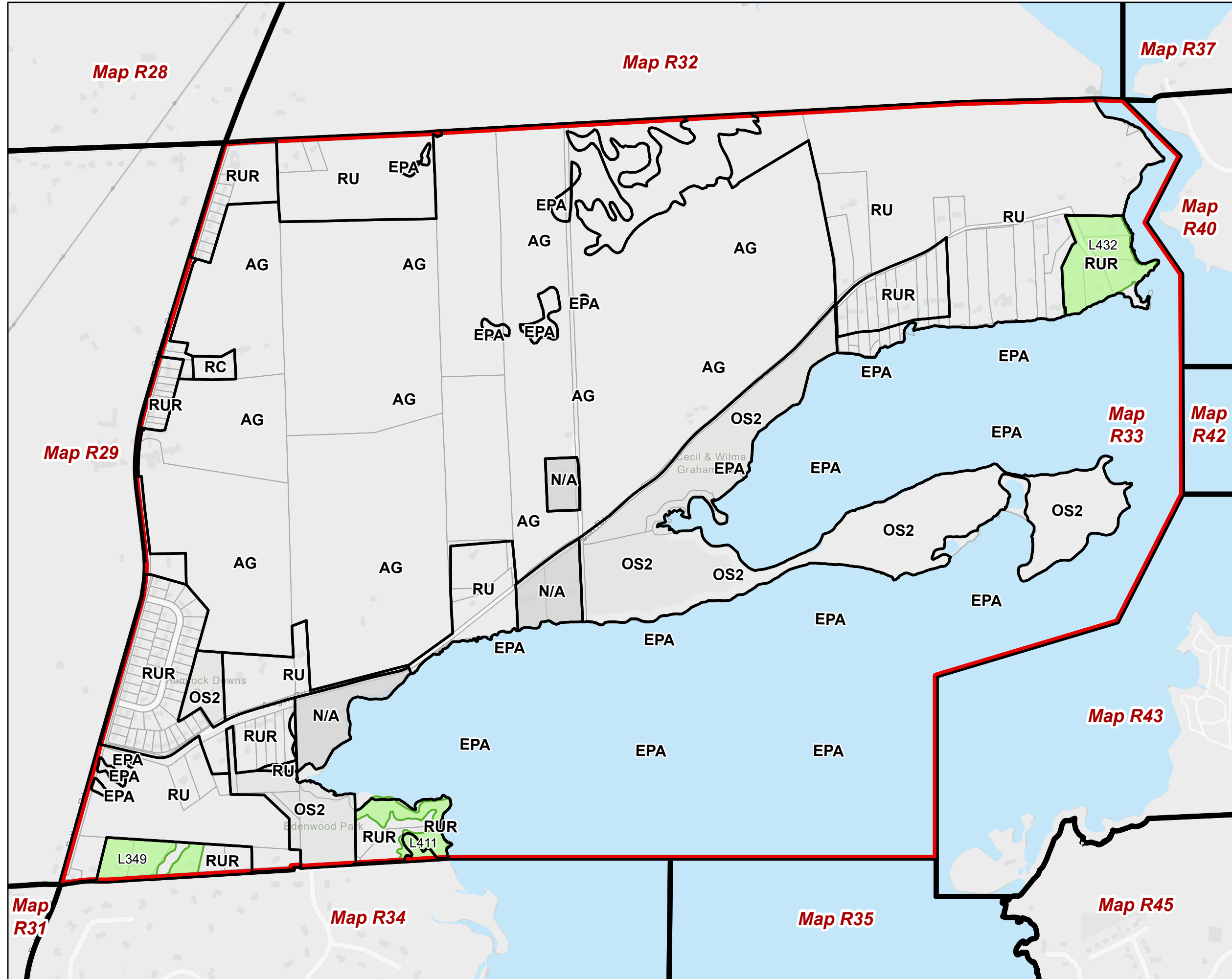
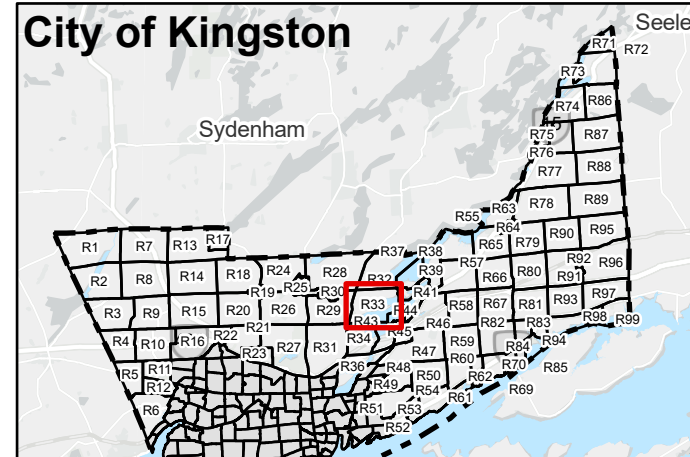
Page 33 of 99

- City of Kingston Boundary
- Map Boundary
- Schedule 1 - Zoning Map**
- Zone
- Not Subject to this By-law
- Schedule E - Exception Overlay**
- Legacy Exceptions (LXXX)
- Exceptions (EXXX)
- Schedule F - Holding Overlay**
- Holding Overlay (HXXX)

Lands that are identified as "Not Subject to this By-law" on Schedule 1 - Zoning Map are not subject to this Schedule.



Key Map



The Corporation of the City of Kingston assumes no responsibility for inaccurate or inconsistent data set out in this map product. The City does not accept any responsibility for reliance thereon. The City does not make any representations or warranty, express or implied, in relation to the website including without limitations, as to the quality, merchantability and fitness for any use. Further, the City does not accept any responsibility for the accuracy of this information, nor is it responsible for any expenses or damages incurred, directly or indirectly, resulting from the use of this information.



Kingston Zoning By-law

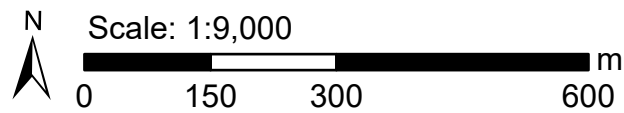
Schedule 1 - Zoning Map
Schedule E - Exception Overlay
Schedule F - Holding Overlay

Rural Map 34 (R34)

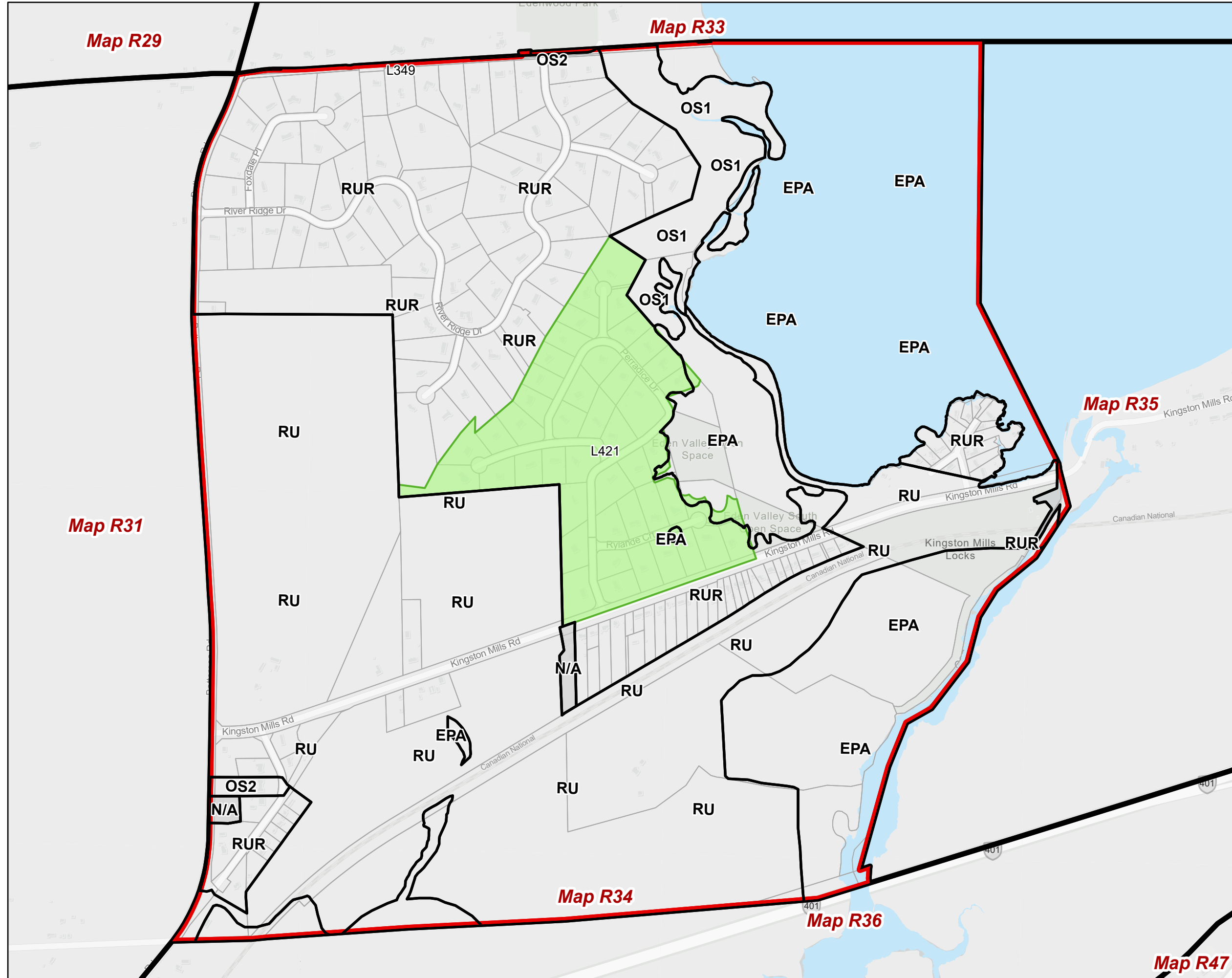
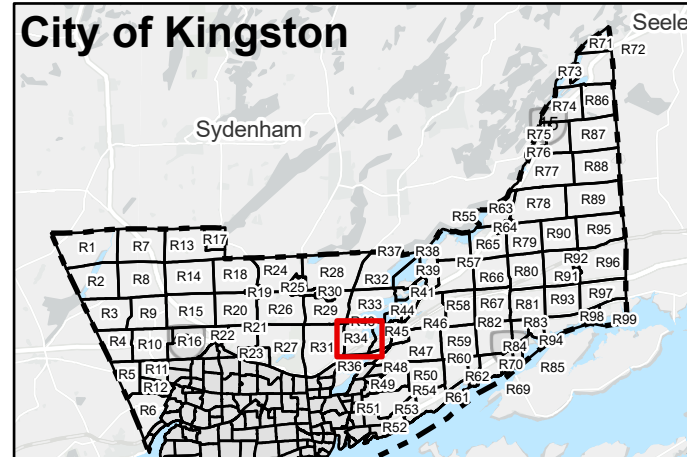
Page 34 of 99

- City of Kingston Boundary
- Map Boundary
- Schedule 1 - Zoning Map**
- Zone
- Not Subject to this By-law
- Schedule E - Exception Overlay**
- Legacy Exceptions (LXXX)
- Exceptions (EXXX)
- Schedule F - Holding Overlay**
- Holding Overlay (HXXX)

Lands that are identified as "Not Subject to this By-law" on Schedule 1 - Zoning Map are not subject to this Schedule.



Key Map



The Corporation of the City of Kingston assumes no responsibility for inaccurate or inconsistent data set out in this map product. The City does not accept any responsibility for reliance thereon. The City does not make any representations or warranty, express or implied, in relation to the website including without limitations, as to the quality, merchantability and fitness for any use. Further, the City does not accept any responsibility for the accuracy of this information, nor is it responsible for any expenses or damages incurred, directly or indirectly, resulting from the use of this information.



Kingston Zoning By-law

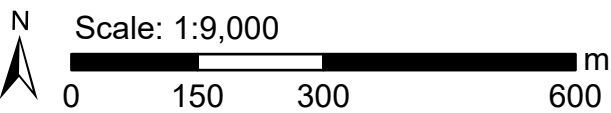
Schedule 1 - Zoning Map
Schedule E - Exception Overlay
Schedule F - Holding Overlay

Rural Map 35 (R35)

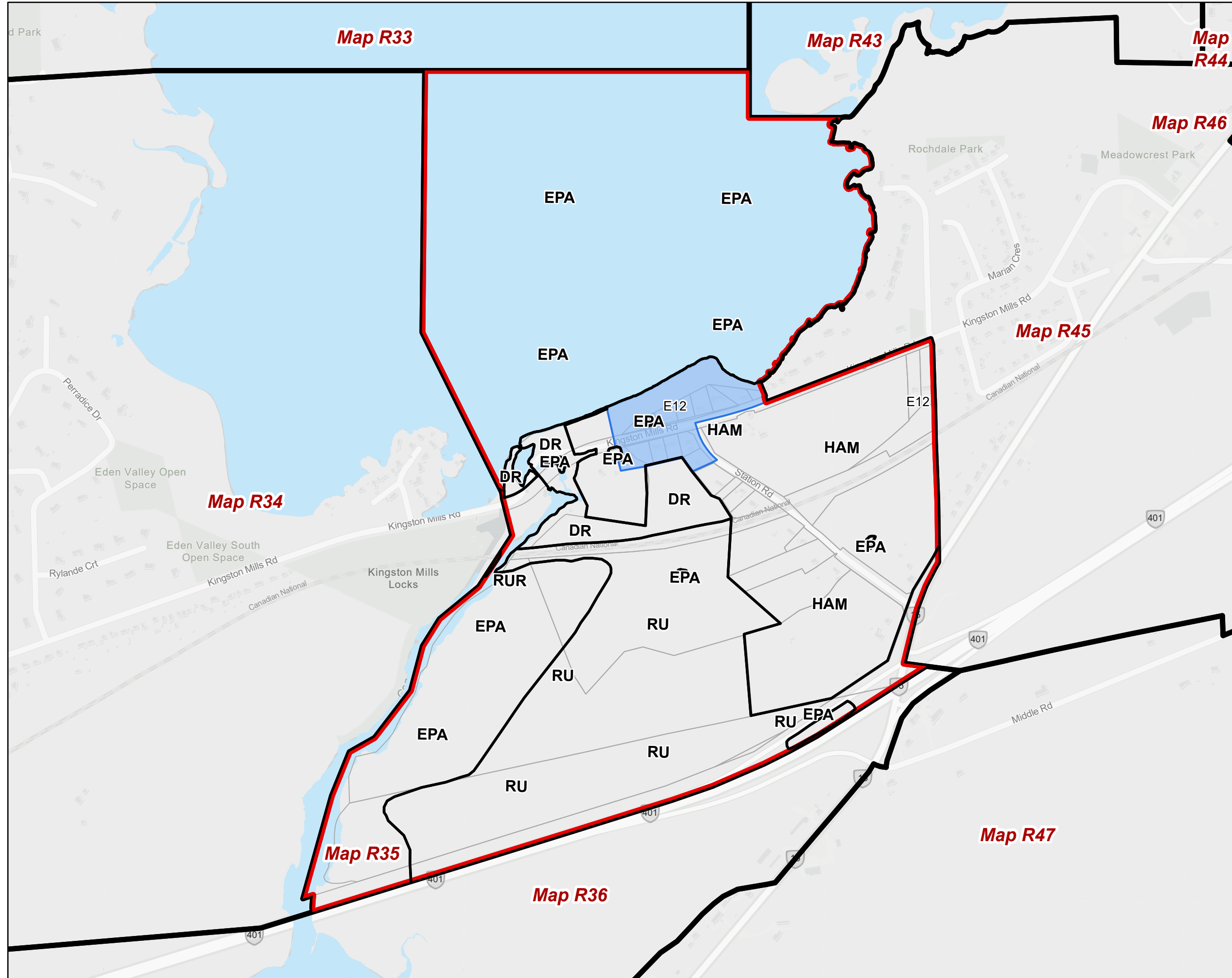
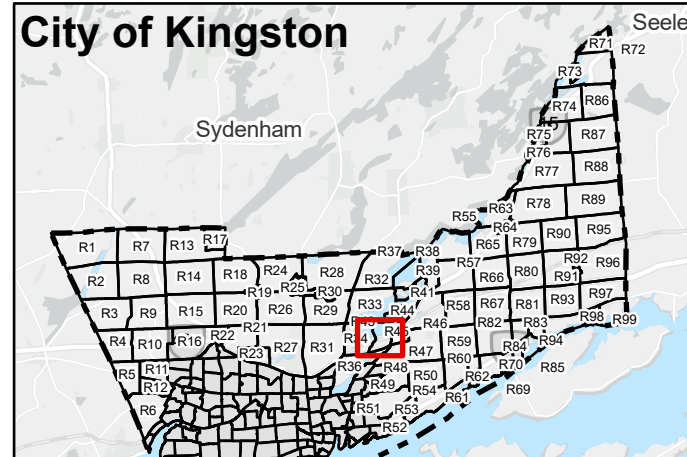
Page 35 of 99

- City of Kingston Boundary
- Map Boundary
- Schedule 1 - Zoning Map**
- Zone
- Not Subject to this By-law
- Schedule E - Exception Overlay**
- Legacy Exceptions (LXXX)
- Exceptions (EXXX)
- Schedule F - Holding Overlay**
- Holding Overlay (HXXX)

Lands that are identified as "Not Subject to this By-law" on Schedule 1 - Zoning Map are not subject to this Schedule.



Key Map



The Corporation of the City of Kingston assumes no responsibility for inaccurate or inconsistent data set out in this map product. The City does not accept any responsibility for reliance thereon. The City does not make any representations or warranty, express or implied, in relation to the website including without limitations, as to the quality, merchantability and fitness for any use. Further, the City does not accept any responsibility for the accuracy of this information, nor is it responsible for any expenses or damages incurred, directly or indirectly, resulting from the use of this information.



Kingston Zoning By-law

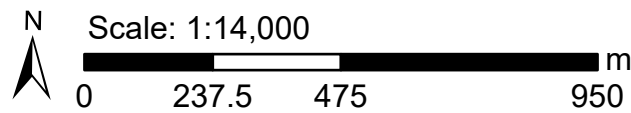
Schedule 1 - Zoning Map
Schedule E - Exception Overlay
Schedule F - Holding Overlay

Rural Map 36 (R36)

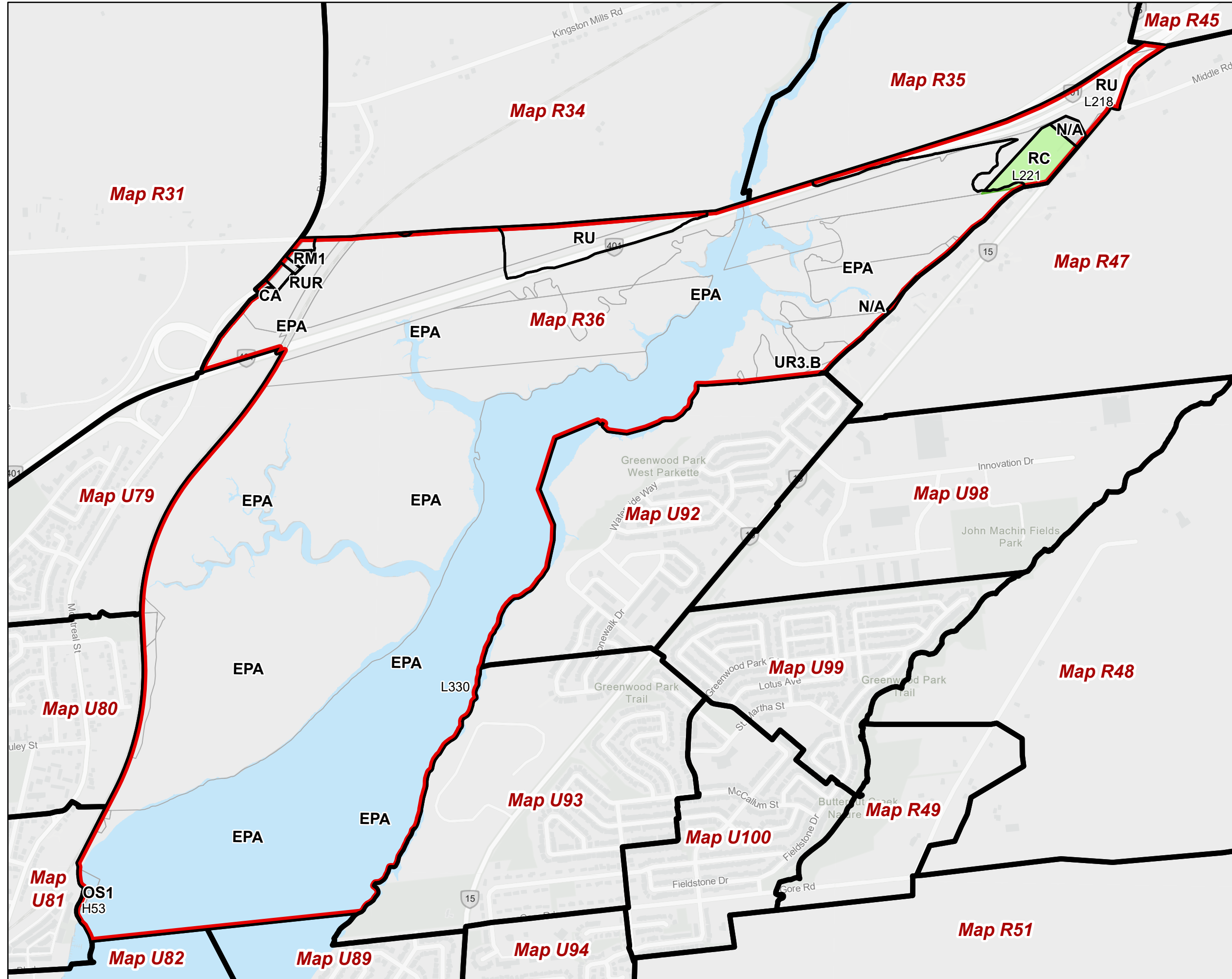
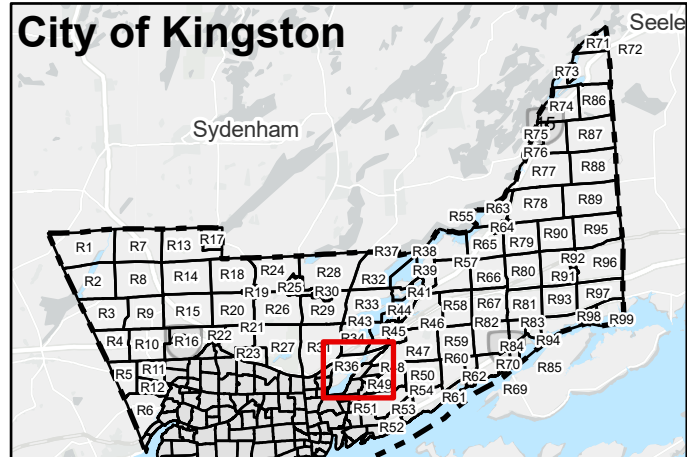
Page 36 of 99

- City of Kingston Boundary
- Map Boundary
- Schedule 1 - Zoning Map**
- Zone
- Not Subject to this By-law
- Schedule E - Exception Overlay**
- Legacy Exceptions (LXXX)
- Exceptions (EXXX)
- Schedule F - Holding Overlay**
- Holding Overlay (HXXX)

Lands that are identified as "Not Subject to this By-law" on Schedule 1 - Zoning Map are not subject to this Schedule.



Key Map



The Corporation of the City of Kingston assumes no responsibility for inaccurate or inconsistent data set out in this map product. The City does not accept any responsibility for reliance thereon. The City does not make any representations or warranty, express or implied, in relation to the website including without limitations, as to the quality, merchantability and fitness for any use. Further, the City does not accept any responsibility for the accuracy of this information, nor is it responsible for any expenses or damages incurred, directly or indirectly, resulting from the use of this information.



Kingston Zoning By-law

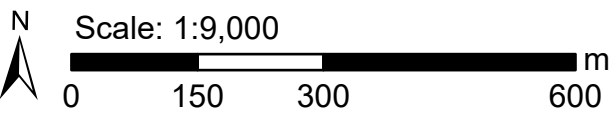
Schedule 1 - Zoning Map
Schedule E - Exception Overlay
Schedule F - Holding Overlay

Rural Map 37 (R37)

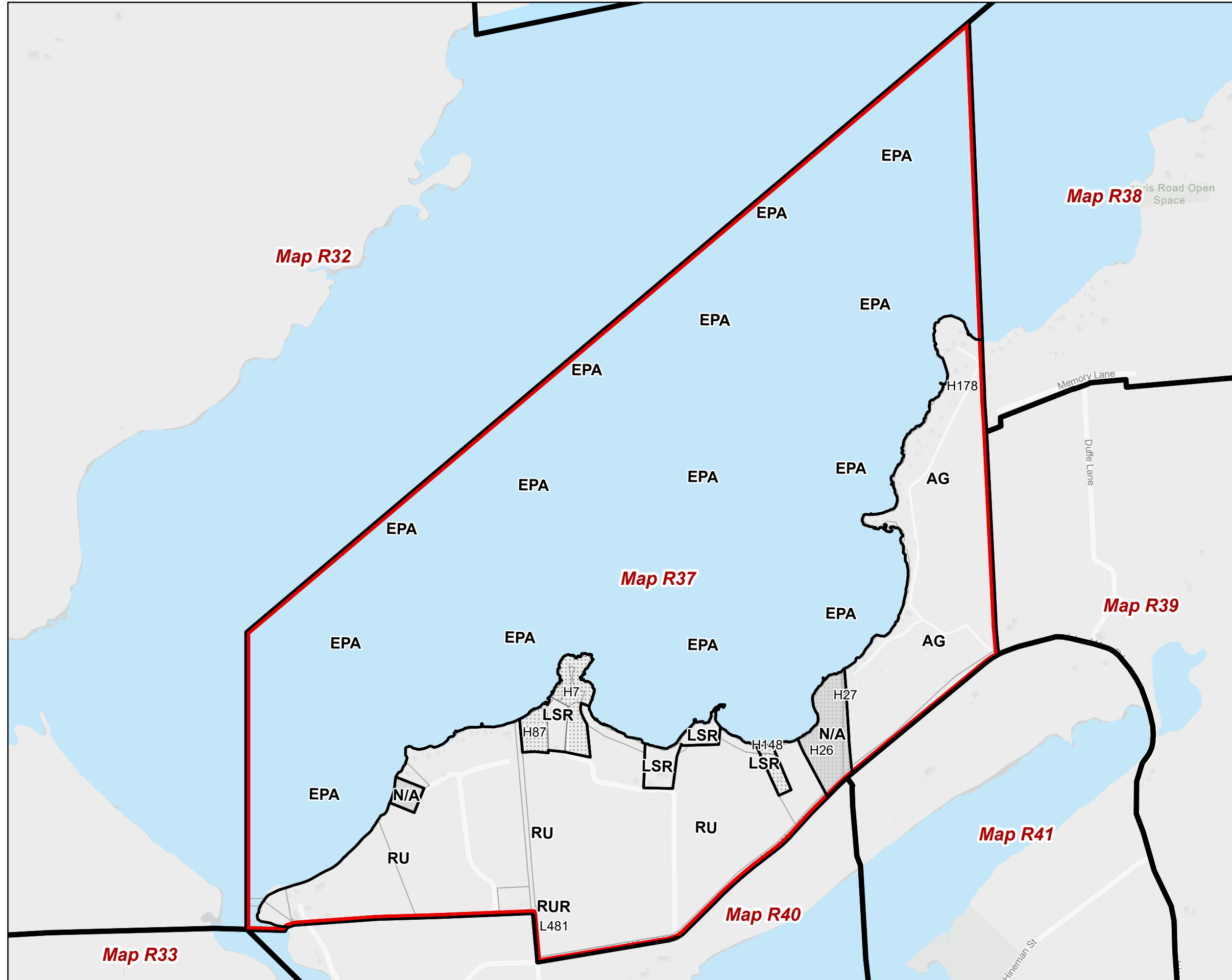
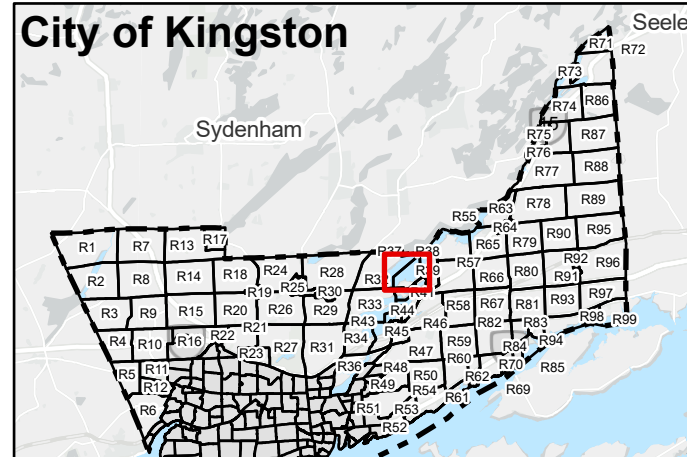
Page 37 of 99

- City of Kingston Boundary
- Map Boundary
- Schedule 1 - Zoning Map**
- Zone
- Not Subject to this By-law
- Schedule E - Exception Overlay**
- Legacy Exceptions (LXXX)
- Exceptions (EXXX)
- Schedule F - Holding Overlay**
- Holding Overlay (HXXX)

Lands that are identified as "Not Subject to this By-law" on Schedule 1 - Zoning Map are not subject to this Schedule.



Key Map



The Corporation of the City of Kingston assumes no responsibility for inaccurate or inconsistent data set out in this map product. The City does not accept any responsibility for reliance thereon. The City does not make any representations or warranty, express or implied, in relation to the website including without limitations, as to the quality, merchantability and fitness for any use. Further, the City does not accept any responsibility for the accuracy of this information, nor is it responsible for any expenses or damages incurred, directly or indirectly, resulting from the use of this information.



Kingston Zoning By-law

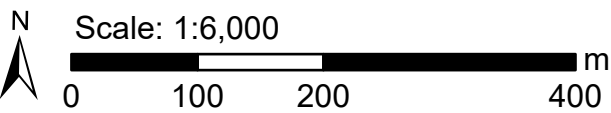
Schedule 1 - Zoning Map
Schedule E - Exception Overlay
Schedule F - Holding Overlay

Rural Map 38 (R38)

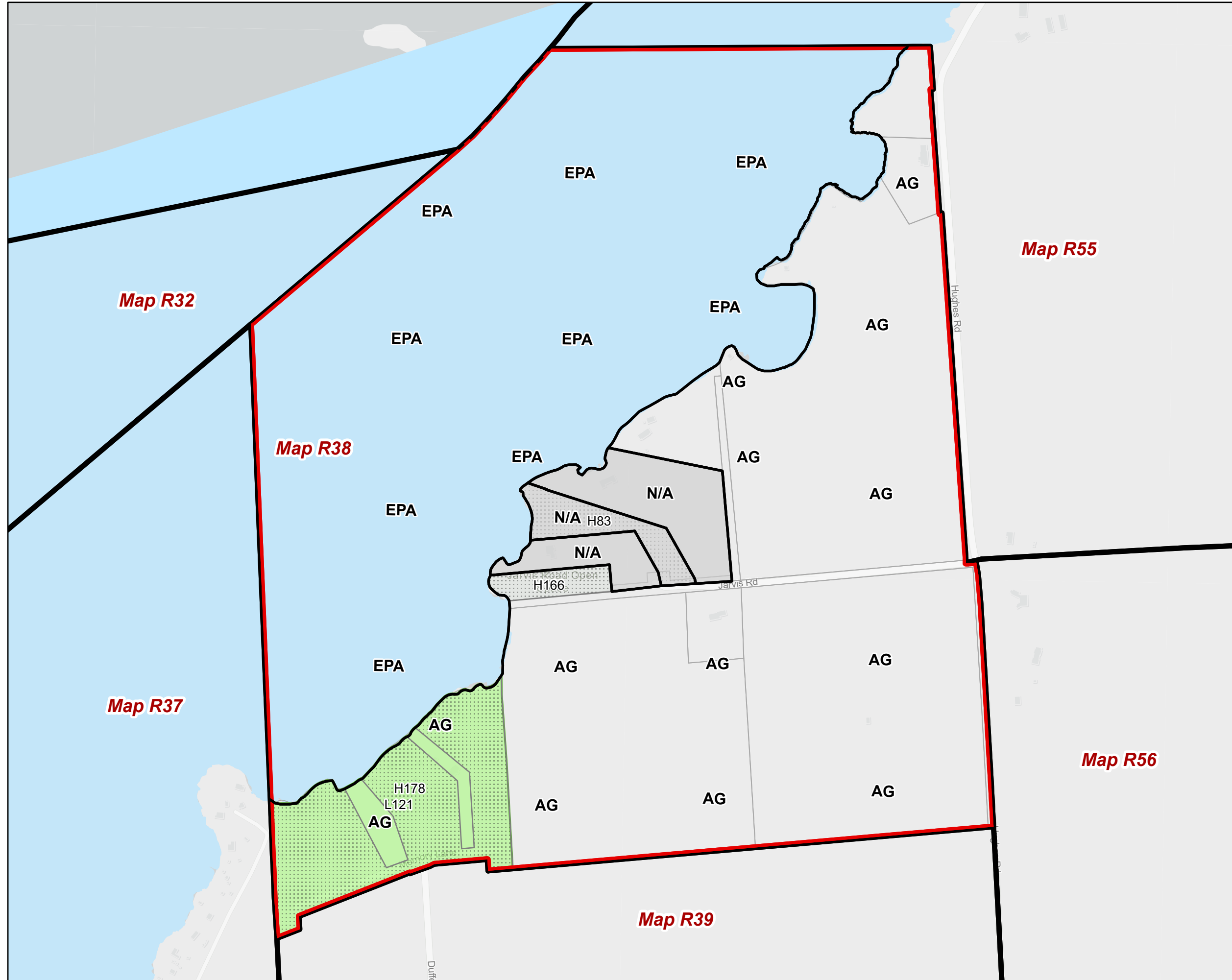
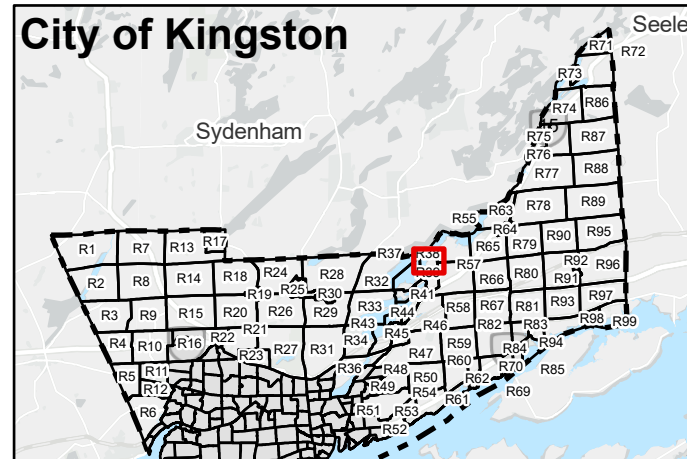
Page 38 of 99

- City of Kingston Boundary
- Map Boundary
- Schedule 1 - Zoning Map**
- Zone
- Not Subject to this By-law
- Schedule E - Exception Overlay**
- Legacy Exceptions (LXXX)
- Exceptions (EXXX)
- Schedule F - Holding Overlay**
- Holding Overlay (HXXX)

Lands that are identified as "Not Subject to this By-law" on Schedule 1 – Zoning Map are not subject to this Schedule.



Key Map










The Corporation of the City of Kingston assumes no responsibility for inaccurate or inconsistent data set out in this map product. The City does not accept any responsibility for reliance thereon. The City does not make any representations or warranty, express or implied, in relation to the website including without limitations, as to the quality, merchantability and fitness for any use. Further, the City does not accept any responsibility for the accuracy of this information, nor is it responsible for any expenses or damages incurred, directly or indirectly, resulting from the use of this information.



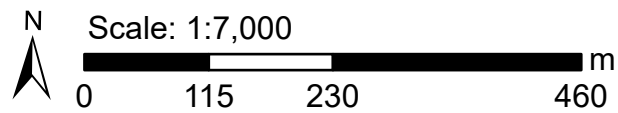
Kingston Zoning By-law

Schedule 1 - Zoning Map
Schedule E - Exception Overlay
Schedule F - Holding Overlay

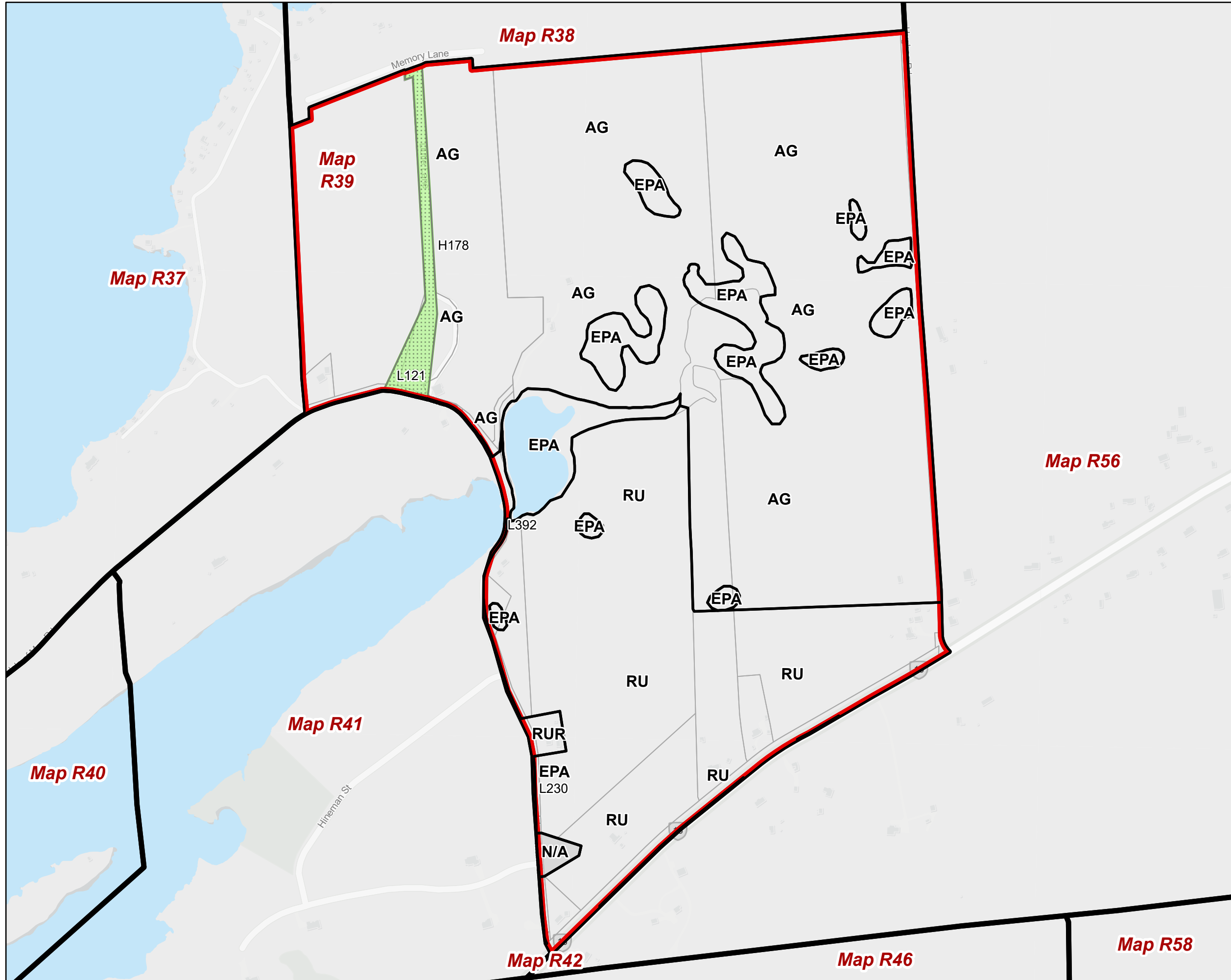
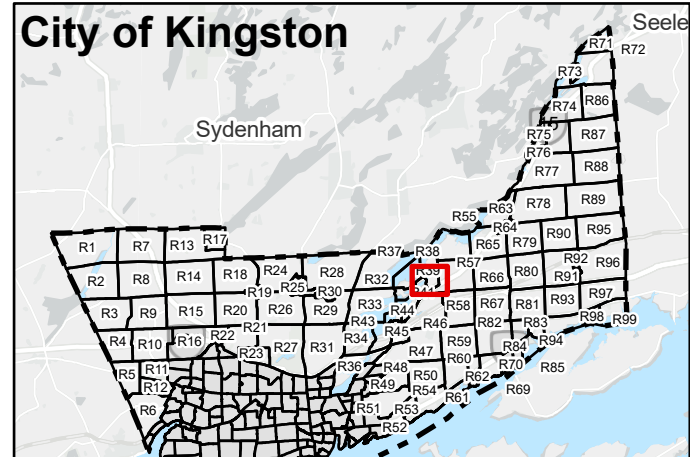
Rural Map 39 (R39)
Page 39 of 99

-  City of Kingston Boundary
-  Map Boundary
- Schedule 1 - Zoning Map
-  Zone
-  Not Subject to this By-law
- Schedule E - Exception Overlay
-  Legacy Exceptions (LXXX)
-  Exceptions (EXXX)
- Schedule F - Holding Overlay
-  Holding Overlay (HXXX)

Lands that are identified as "Not Subject to this By-law" on Schedule 1 - Zoning Map are not subject to this Schedule.



Key Map



The Corporation of the City of Kingston assumes no responsibility for inaccurate or inconsistent data set out in this map product. The City does not accept any responsibility for reliance thereon. The City does not make any representations or warranty, express or implied, in relation to the website including without limitations, as to the quality, merchantability and fitness for any use. Further, the City does not accept any responsibility for the accuracy of this information, nor is it responsible for any expenses or damages incurred, directly or indirectly, resulting from the use of this information.



Kingston Zoning By-law

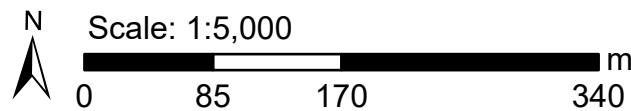
Schedule 1 - Zoning Map
Schedule E - Exception Overlay
Schedule F - Holding Overlay

Rural Map 40 (R40)

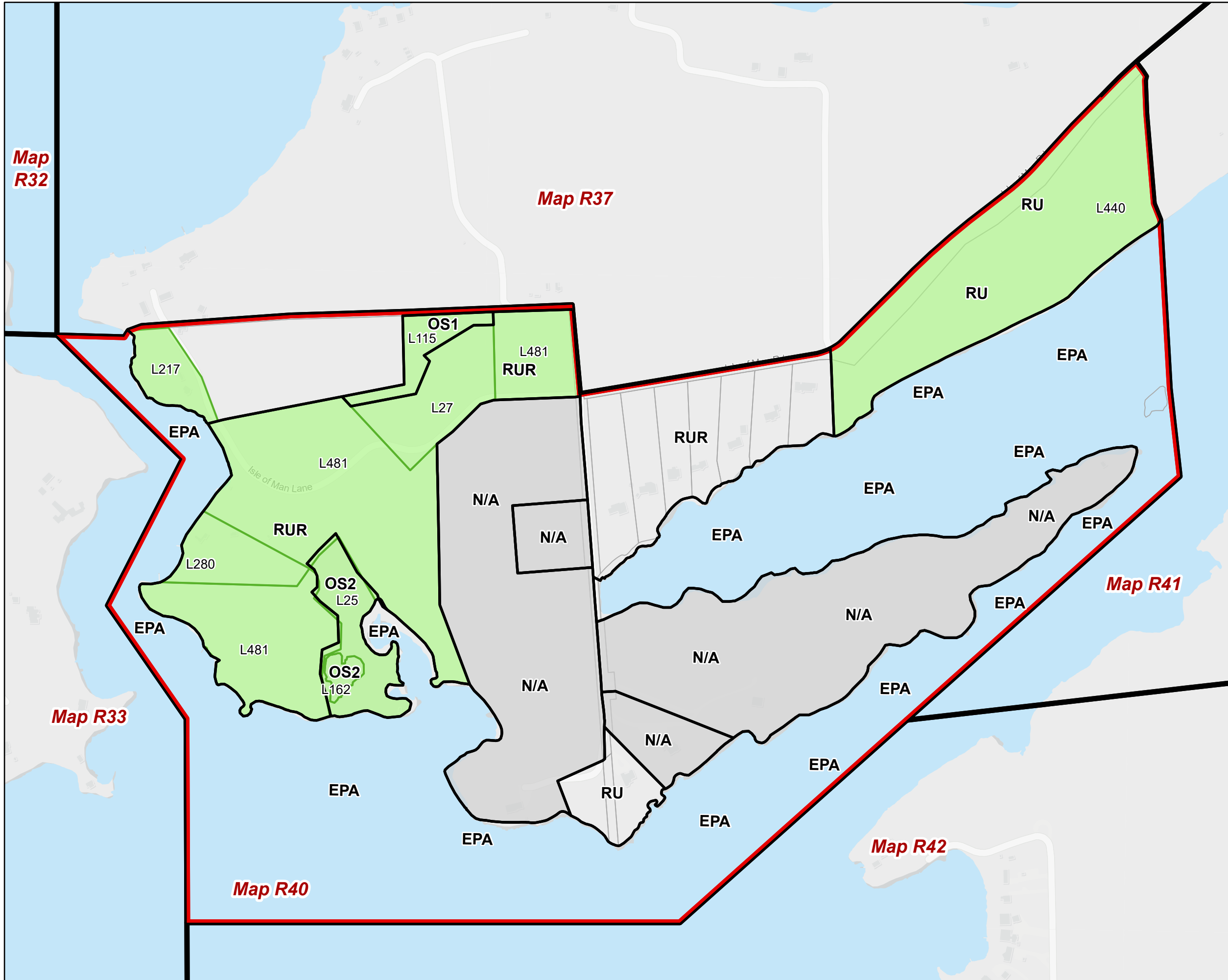
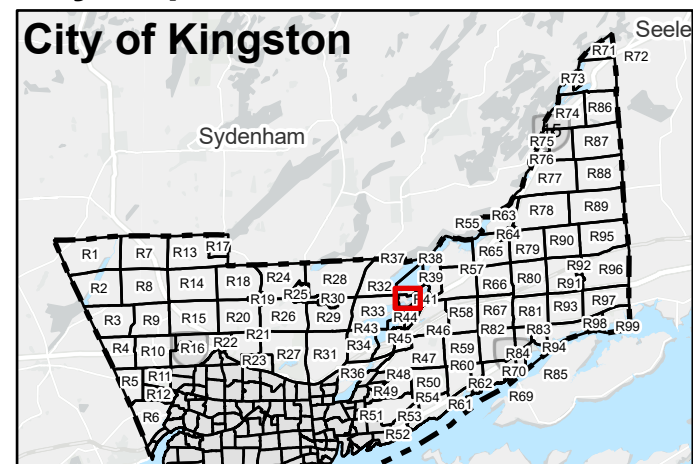
Page 40 of 99

- City of Kingston Boundary
- Map Boundary
- Schedule 1 - Zoning Map**
- Zone
- Not Subject to this By-law
- Schedule E - Exception Overlay**
- Legacy Exceptions (LXXX)
- Exceptions (EXXX)
- Schedule F - Holding Overlay**
- Holding Overlay (HXXX)

Lands that are identified as "Not Subject to this By-law" on Schedule 1 - Zoning Map are not subject to this Schedule.



Key Map



The Corporation of the City of Kingston assumes no responsibility for inaccurate or inconsistent data set out in this map product. The City does not accept any responsibility for reliance thereon. The City does not make any representations or warranty, express or implied, in relation to the website including without limitations, as to the quality, merchantability and fitness for any use. Further, the City does not accept any responsibility for the accuracy of this information, nor is it responsible for any expenses or damages incurred, directly or indirectly, resulting from the use of this information.



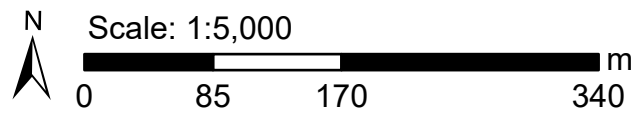
Kingston Zoning By-law

Schedule 1 - Zoning Map
Schedule E - Exception Overlay
Schedule F - Holding Overlay

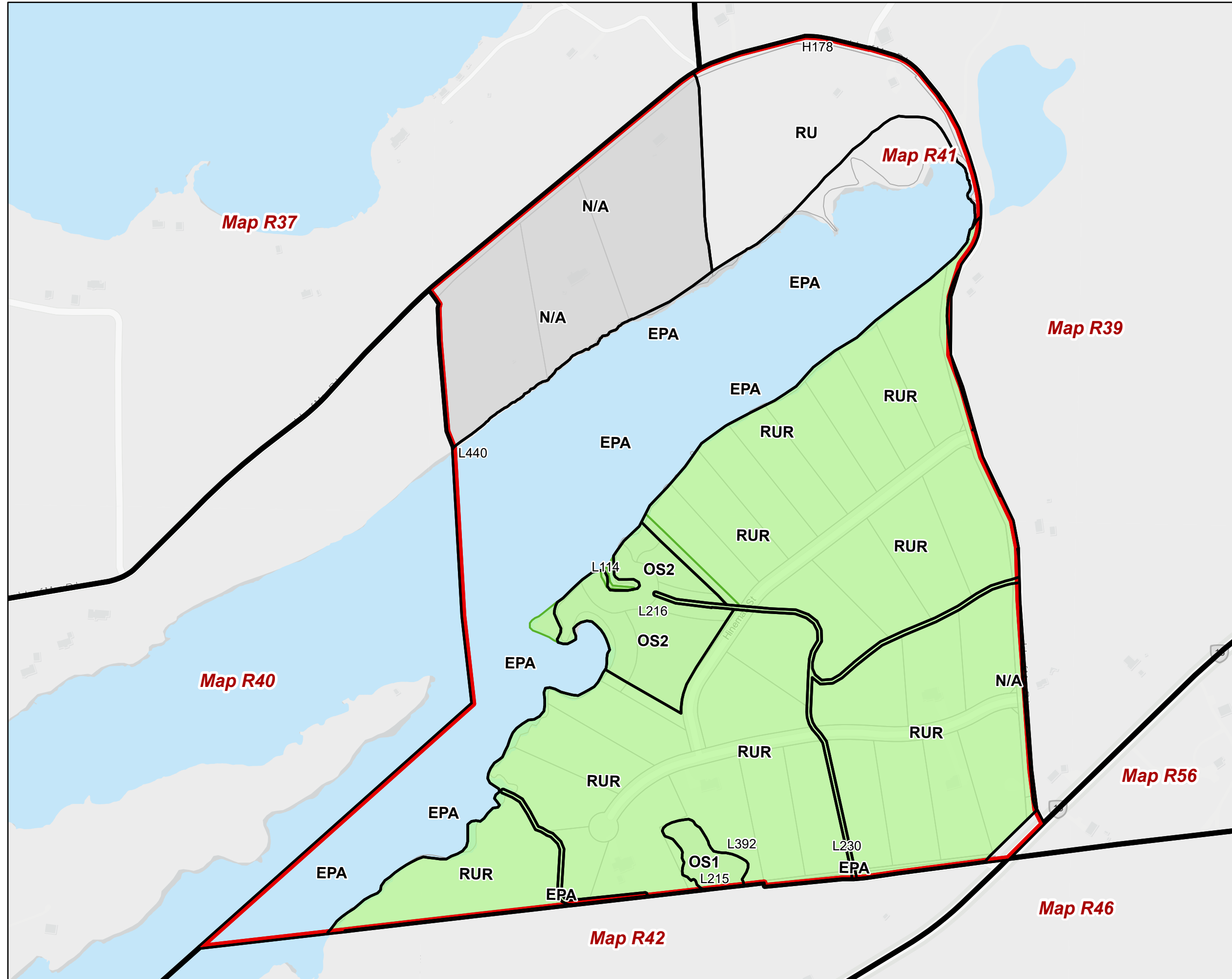
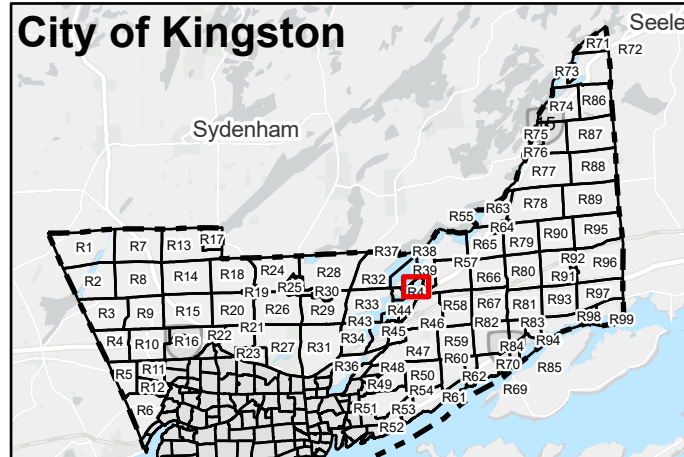
Rural Map 41 (R41)
Page 41 of 99

- City of Kingston Boundary
- Map Boundary
- Schedule 1 - Zoning Map**
- Zone
- Not Subject to this By-law
- Schedule E - Exception Overlay**
- Legacy Exceptions (LXXX)
- Exceptions (EXXX)
- Schedule F - Holding Overlay**
- Holding Overlay (HXXX)

Lands that are identified as "Not Subject to this By-law" on Schedule 1 - Zoning Map are not subject to this Schedule.



Key Map



The Corporation of the City of Kingston assumes no responsibility for inaccurate or inconsistent data set out in this map product. The City does not accept any responsibility for reliance thereon. The City does not make any representations or warranty, express or implied, in relation to the website including without limitations, as to the quality, merchantability and fitness for any use. Further, the City does not accept any responsibility for the accuracy of this information, nor is it responsible for any expenses or damages incurred, directly or indirectly, resulting from the use of this information.



Kingston Zoning By-law

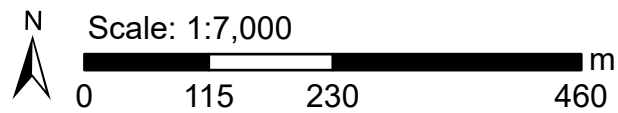
Schedule 1 - Zoning Map
Schedule E - Exception Overlay
Schedule F - Holding Overlay

Rural Map 42 (R42)

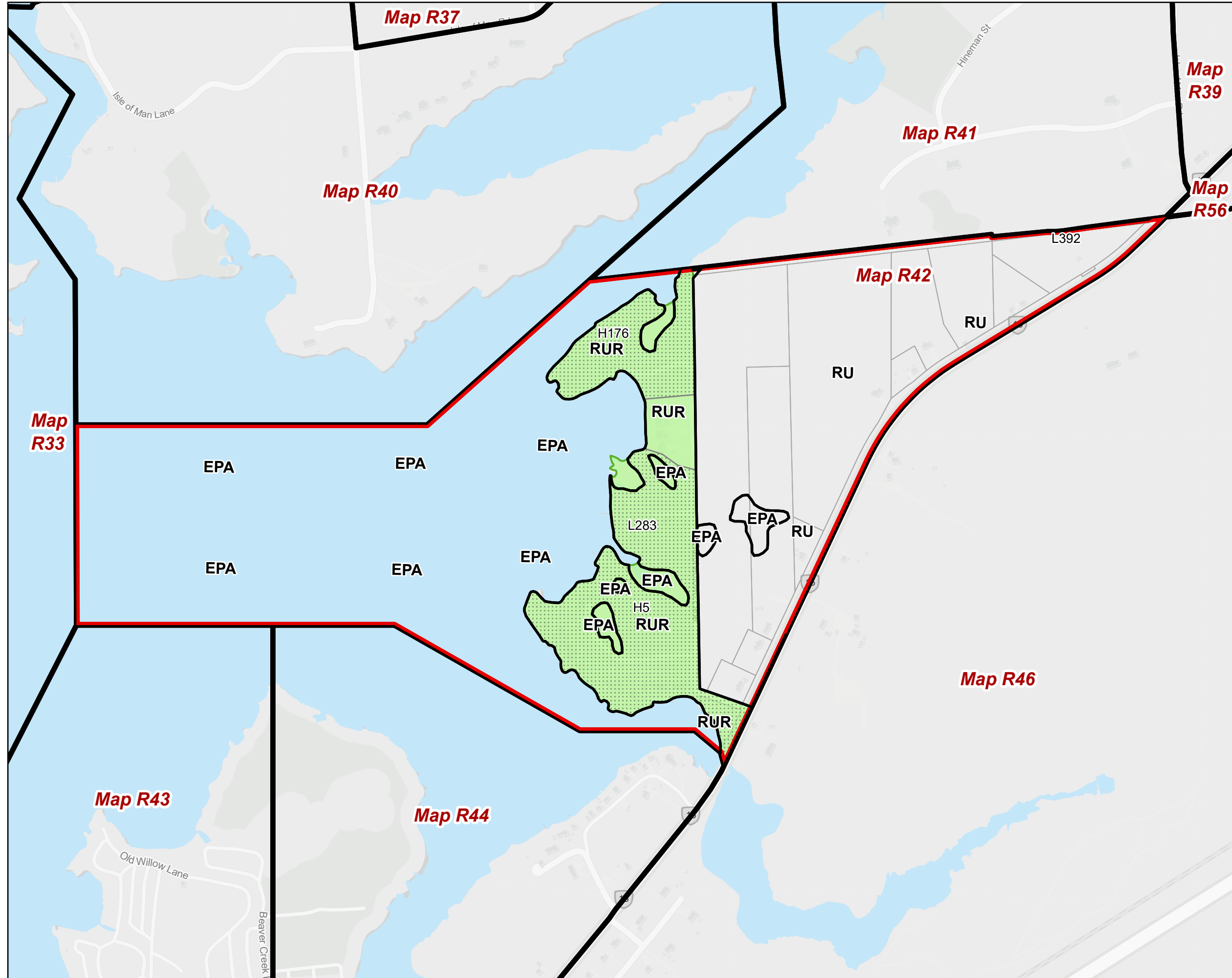
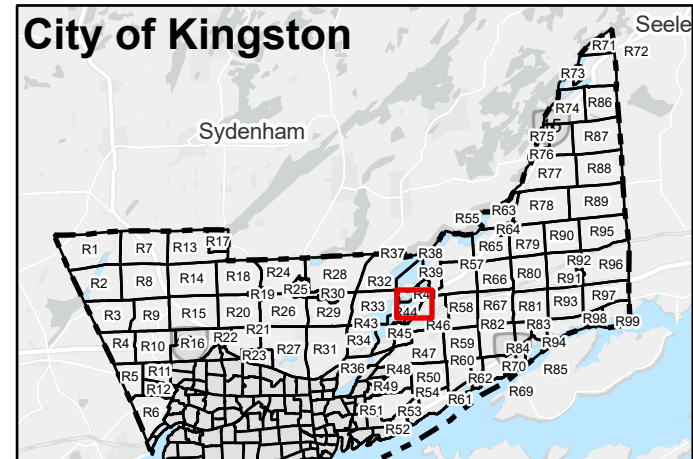
Page 42 of 99

- City of Kingston Boundary
- Map Boundary
- Schedule 1 - Zoning Map**
- Zone
- Not Subject to this By-law
- Schedule E - Exception Overlay**
- Legacy Exceptions (LXXX)
- Exceptions (EXXX)
- Schedule F - Holding Overlay**
- Holding Overlay (HXXX)

Lands that are identified as "Not Subject to this By-law" on Schedule 1 – Zoning Map are not subject to this Schedule.



Key Map



The Corporation of the City of Kingston assumes no responsibility for inaccurate or inconsistent data set out in this map product. The City does not accept any responsibility for reliance thereon. The City does not make any representations or warranty, express or implied, in relation to the website including without limitations, as to the quality, merchantability and fitness for any use. Further, the City does not accept any responsibility for the accuracy of this information, nor is it responsible for any expenses or damages incurred, directly or indirectly, resulting from the use of this information.



Kingston Zoning By-law

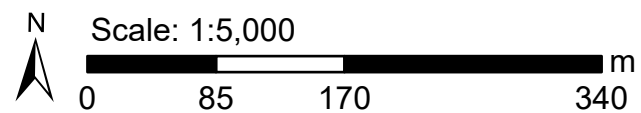
Schedule 1 - Zoning Map
Schedule E - Exception Overlay
Schedule F - Holding Overlay

Rural Map 43 (R43)

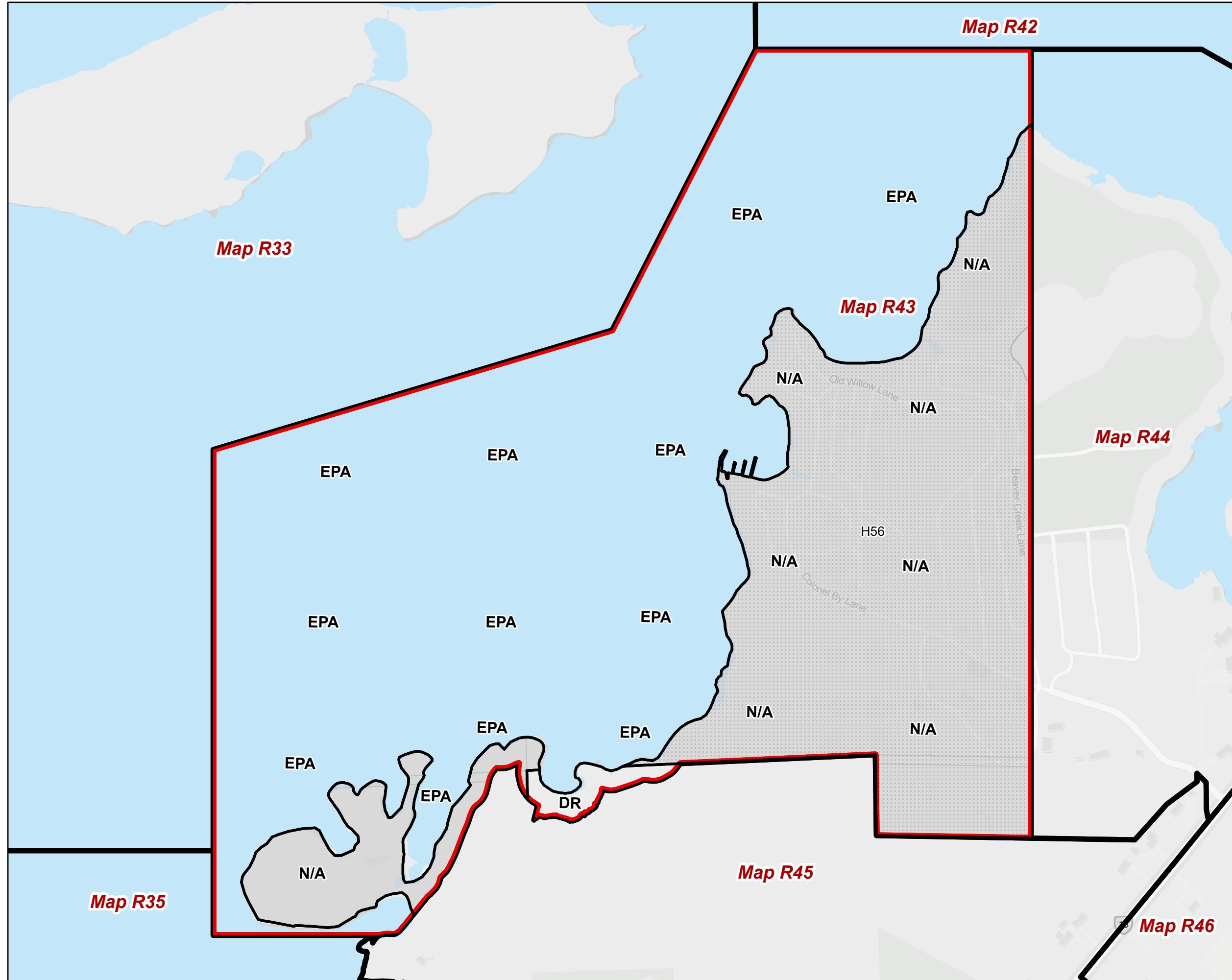
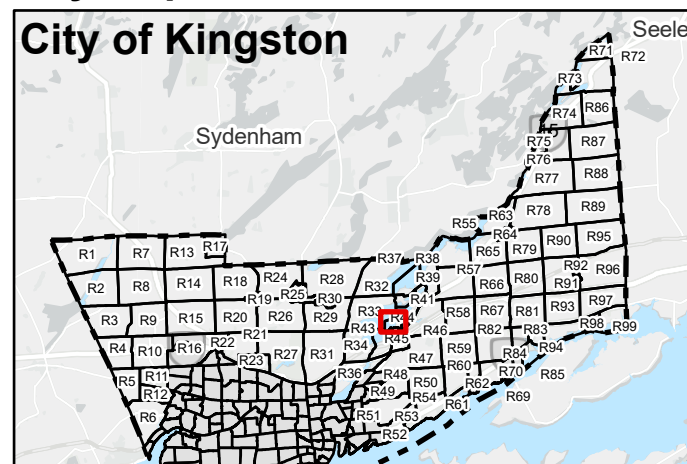
Page 43 of 99

- City of Kingston Boundary
- Map Boundary
- Schedule 1 - Zoning Map**
- Zone
- Not Subject to this By-law
- Schedule E - Exception Overlay**
- Legacy Exceptions (LXXX)
- Exceptions (EXXX)
- Schedule F - Holding Overlay**
- Holding Overlay (HXXX)

Lands that are identified as "Not Subject to this By-law" on Schedule 1 - Zoning Map are not subject to this Schedule.



Key Map



The Corporation of the City of Kingston assumes no responsibility for inaccurate or inconsistent data set out in this map product. The City does not accept any responsibility for reliance thereon. The City does not make any representations or warranty, express or implied, in relation to the website including without limitations, as to the quality, merchantability and fitness for any use. Further, the City does not accept any responsibility for the accuracy of this information, nor is it responsible for any expenses or damages incurred, directly or indirectly, resulting from the use of this information.



Kingston Zoning By-law

Schedule 1 - Zoning Map
Schedule E - Exception Overlay
Schedule F - Holding Overlay

Rural Map 44 (R44)

Page 44 of 99

City of Kingston Boundary

Map Boundary

Schedule 1 - Zoning Map

Zone

Not Subject to this By-law

Schedule E - Exception Overlay

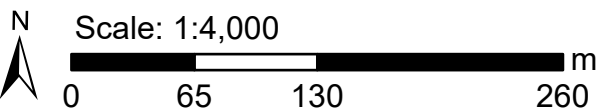
Legacy Exceptions (LXXX)

Exceptions (EXXX)

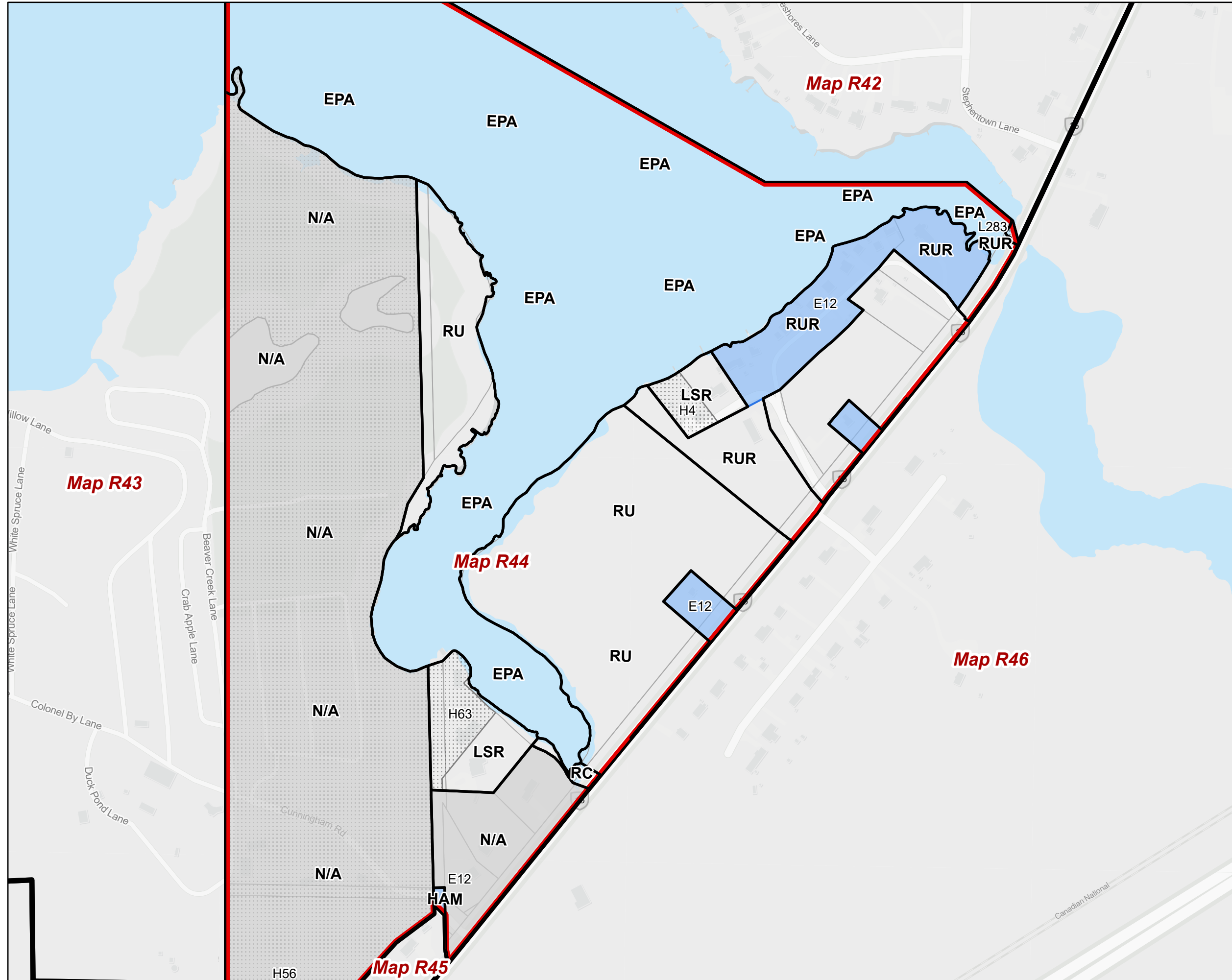
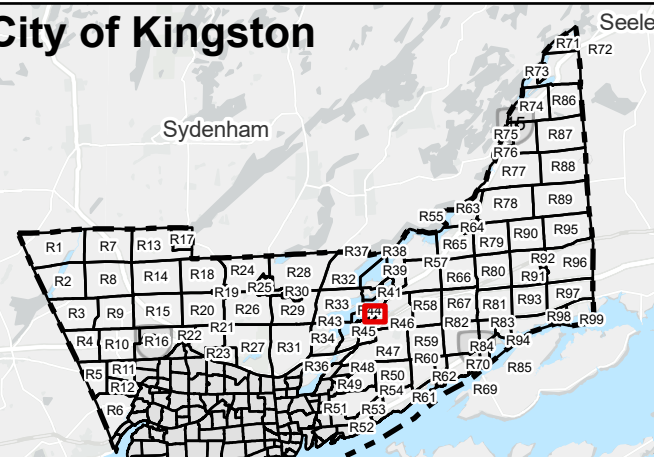
Schedule F - Holding Overlay

Holding Overlay (HXXX)

Lands that are identified as "Not Subject to this By-law" on Schedule 1 - Zoning Map are not subject to this Schedule.



Key Map



The Corporation of the City of Kingston assumes no responsibility for inaccurate or inconsistent data set out in this map product. The City does not accept any responsibility for reliance thereon. The City does not make any representations or warranty, express or implied, in relation to the website including without limitations, as to the quality, merchantability and fitness for any use. Further, the City does not accept any responsibility for the accuracy of this information, nor is it responsible for any expenses or damages incurred, directly or indirectly, resulting from the use of this information.



Kingston Zoning By-law

Schedule 1 - Zoning Map
Schedule E - Exception Overlay
Schedule F - Holding Overlay

Rural Map 45 (R45)

Page 45 of 99

City of Kingston Boundary

Map Boundary

Schedule 1 - Zoning Map

Zone

Not Subject to this By-law

Schedule E - Exception Overlay

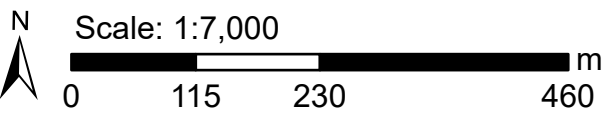
Legacy Exceptions (LXXX)

Exceptions (EXXX)

Schedule F - Holding Overlay

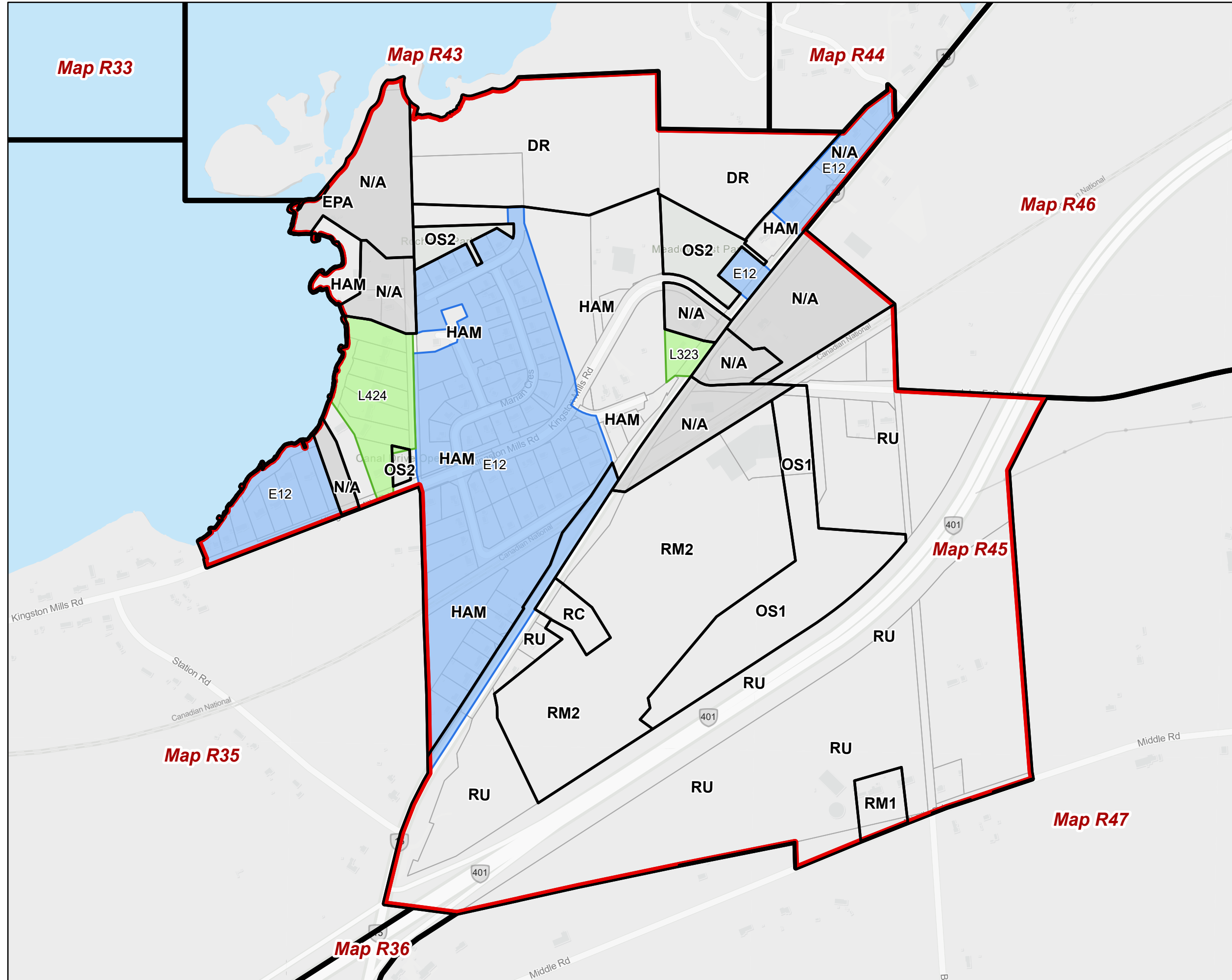
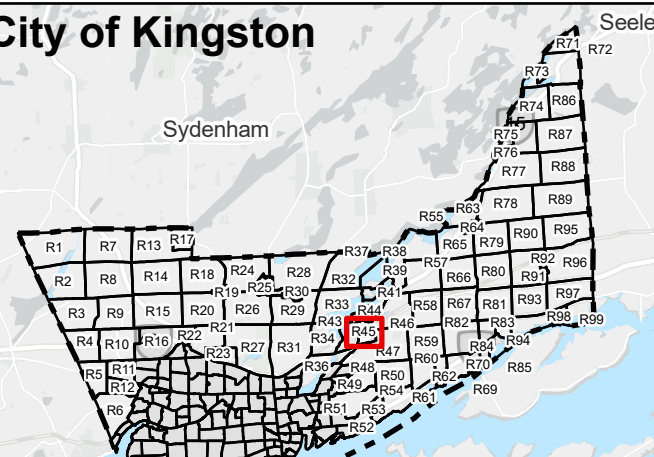
Holding Overlay (HXXX)

Lands that are identified as "Not Subject to this By-law" on Schedule 1 - Zoning Map are not subject to this Schedule.



Key Map

City of Kingston



The Corporation of the City of Kingston assumes no responsibility for inaccurate or inconsistent data set out in this map product. The City does not accept any responsibility for reliance thereon. The City does not make any representations or warranty, express or implied, in relation to the website including without limitations, as to the quality, merchantability and fitness for any use. Further, the City does not accept any responsibility for the accuracy of this information, nor is it responsible for any expenses or damages incurred, directly or indirectly, resulting from the use of this information.



Kingston Zoning By-law

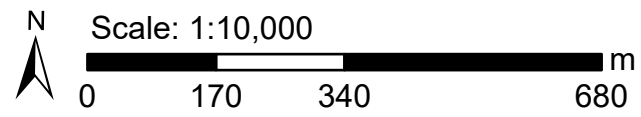
Schedule 1 - Zoning Map
Schedule E - Exception Overlay
Schedule F - Holding Overlay

Rural Map 46 (R46)

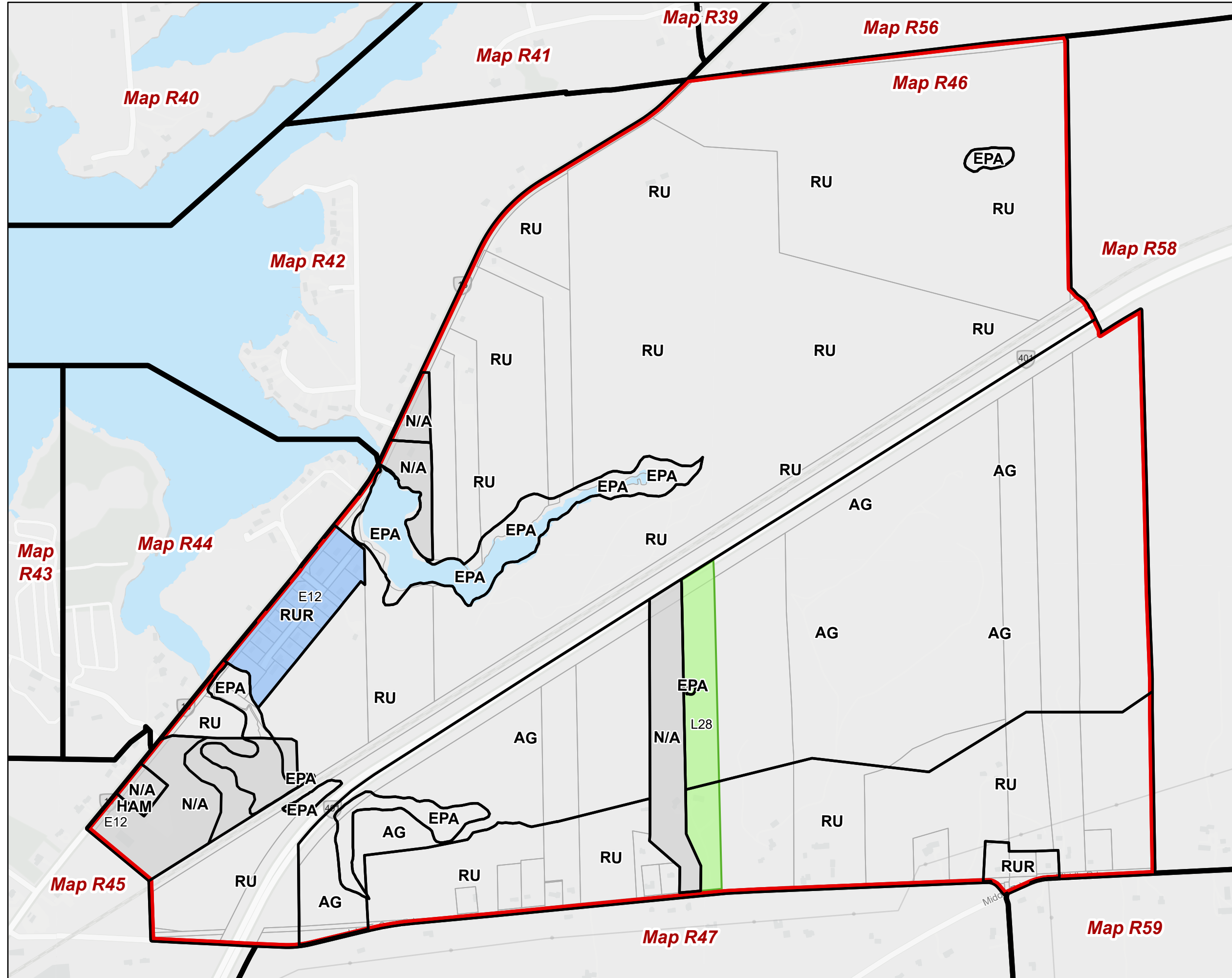
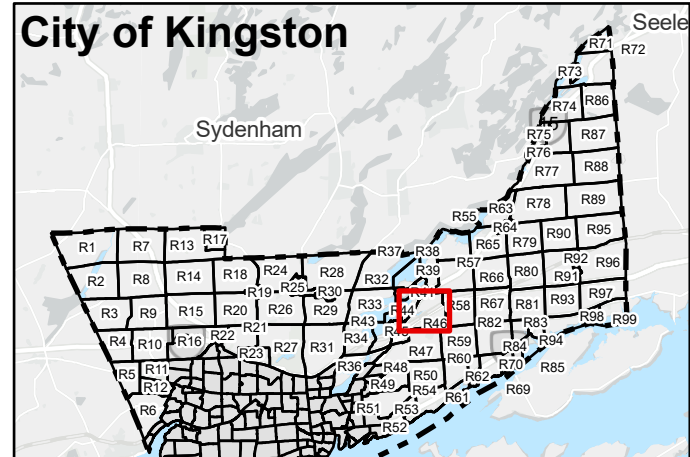
Page 46 of 99

- City of Kingston Boundary
- Map Boundary
- Schedule 1 - Zoning Map**
- Zone
- Not Subject to this By-law
- Schedule E - Exception Overlay**
- Legacy Exceptions (LXXX)
- Exceptions (EXXX)
- Schedule F - Holding Overlay**
- Holding Overlay (HXXX)

Lands that are identified as "Not Subject to this By-law" on Schedule 1 - Zoning Map are not subject to this Schedule.



Key Map



The Corporation of the City of Kingston assumes no responsibility for inaccurate or inconsistent data set out in this map product. The City does not accept any responsibility for reliance thereon. The City does not make any representations or warranty, express or implied, in relation to the website including without limitations, as to the quality, merchantability and fitness for any use. Further, the City does not accept any responsibility for the accuracy of this information, nor is it responsible for any expenses or damages incurred, directly or indirectly, resulting from the use of this information.



Kingston Zoning By-law

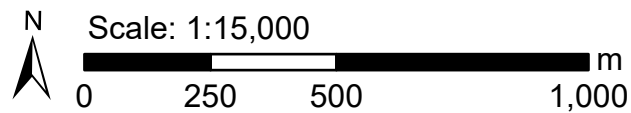
Schedule 1 - Zoning Map
Schedule E - Exception Overlay
Schedule F - Holding Overlay

Rural Map 47 (R47)

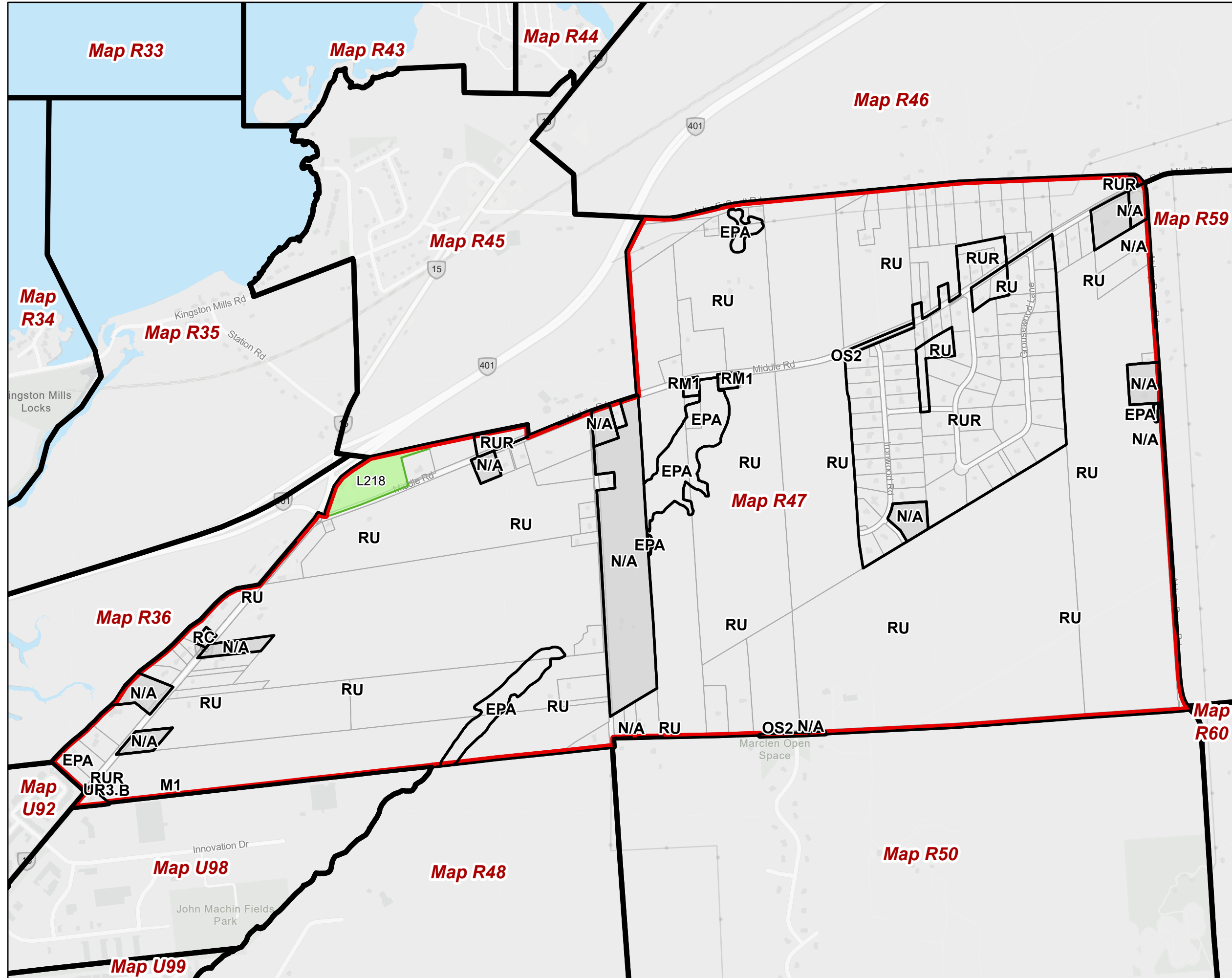
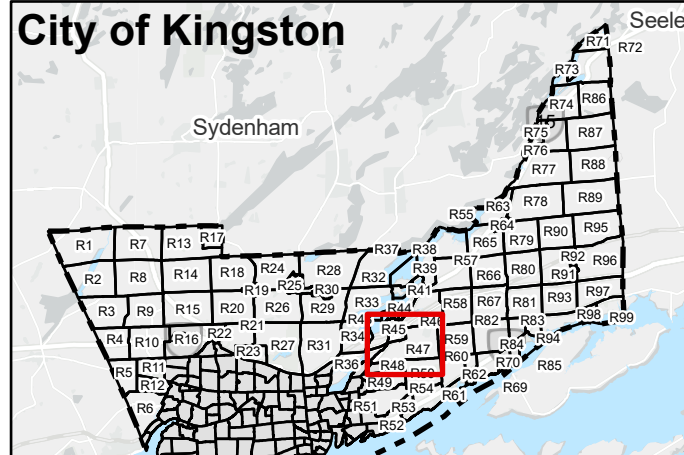
Page 47 of 99

- City of Kingston Boundary
- Map Boundary
- Schedule 1 - Zoning Map**
- Zone
- Not Subject to this By-law
- Schedule E - Exception Overlay**
- Legacy Exceptions (LXXX)
- Exceptions (EXXX)
- Schedule F - Holding Overlay**
- Holding Overlay (HXXX)

Lands that are identified as "Not Subject to this By-law" on Schedule 1 - Zoning Map are not subject to this Schedule.



Key Map



The Corporation of the City of Kingston assumes no responsibility for inaccurate or inconsistent data set out in this map product. The City does not accept any responsibility for reliance thereon. The City does not make any representations or warranty, express or implied, in relation to the website including without limitations, as to the quality, merchantability and fitness for any use. Further, the City does not accept any responsibility for the accuracy of this information, nor is it responsible for any expenses or damages incurred, directly or indirectly, resulting from the use of this information.



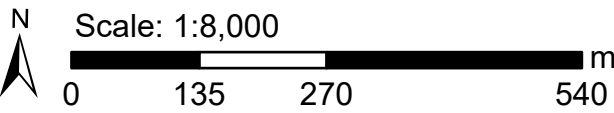
Kingston Zoning By-law

Schedule 1 - Zoning Map
Schedule E - Exception Overlay
Schedule F - Holding Overlay

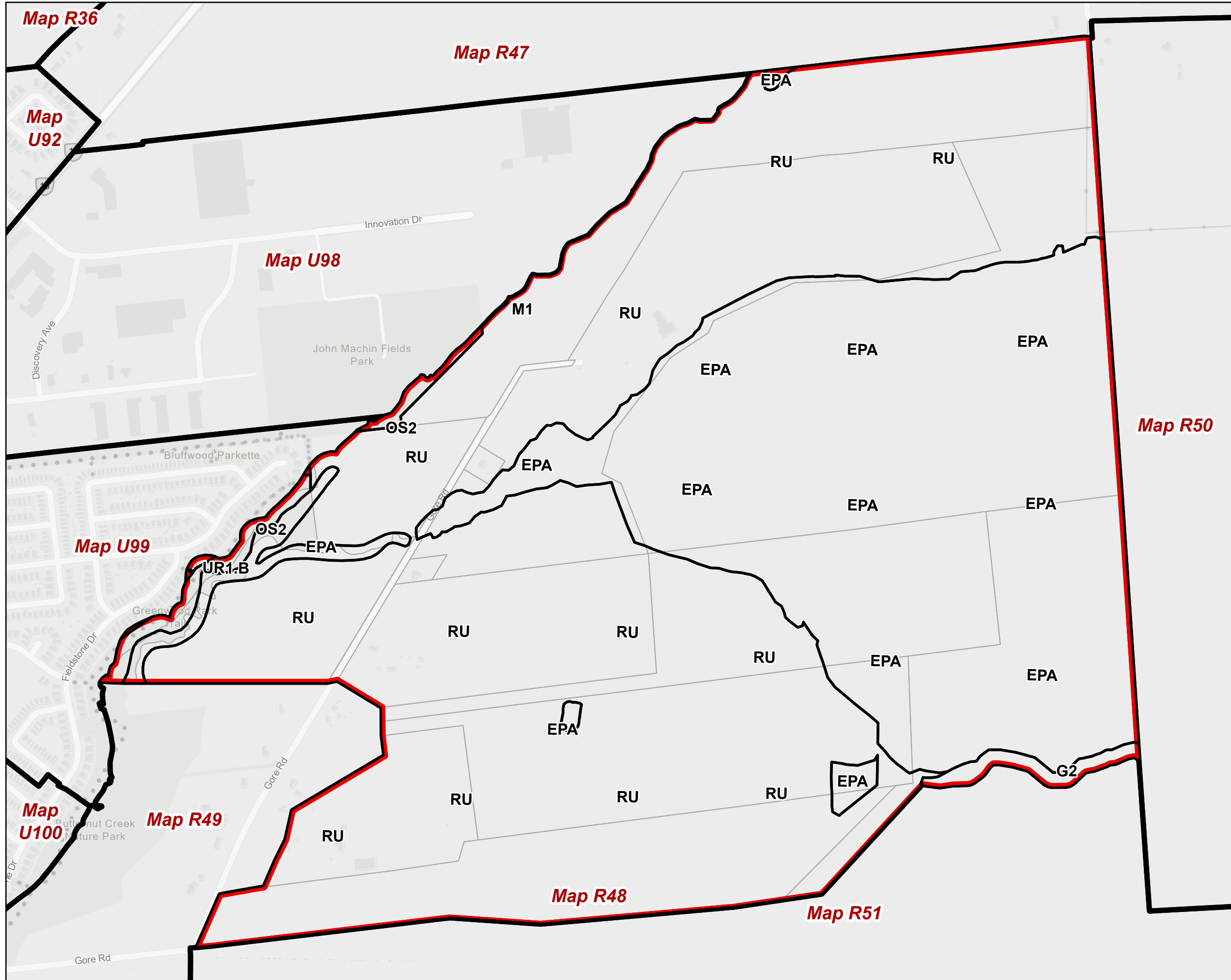
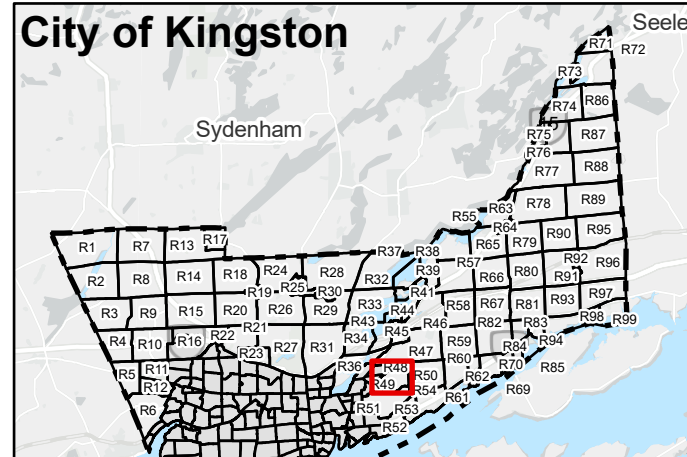
Rural Map 48 (R48)
Page 48 of 99

- City of Kingston Boundary
- Map Boundary
- Schedule 1 - Zoning Map**
- Zone
- Not Subject to this By-law
- Schedule E - Exception Overlay**
- Legacy Exceptions (LXXX)
- Exceptions (EXXX)
- Schedule F - Holding Overlay**
- Holding Overlay (HXXX)

Lands that are identified as "Not Subject to this By-law" on Schedule 1 - Zoning Map are not subject to this Schedule.



Key Map



The Corporation of the City of Kingston assumes no responsibility for inaccurate or inconsistent data set out in this map product. The City does not accept any responsibility for reliance thereon. The City does not make any representations or warranty, express or implied, in relation to the website including without limitations, as to the quality, merchantability and fitness for any use. Further, the City does not accept any responsibility for the accuracy of this information, nor is it responsible for any expenses or damages incurred, directly or indirectly, resulting from the use of this information.



Kingston Zoning By-law

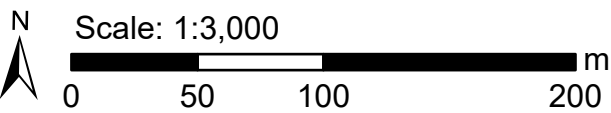
Schedule 1 - Zoning Map
Schedule E - Exception Overlay
Schedule F - Holding Overlay

Rural Map 49 (R49)

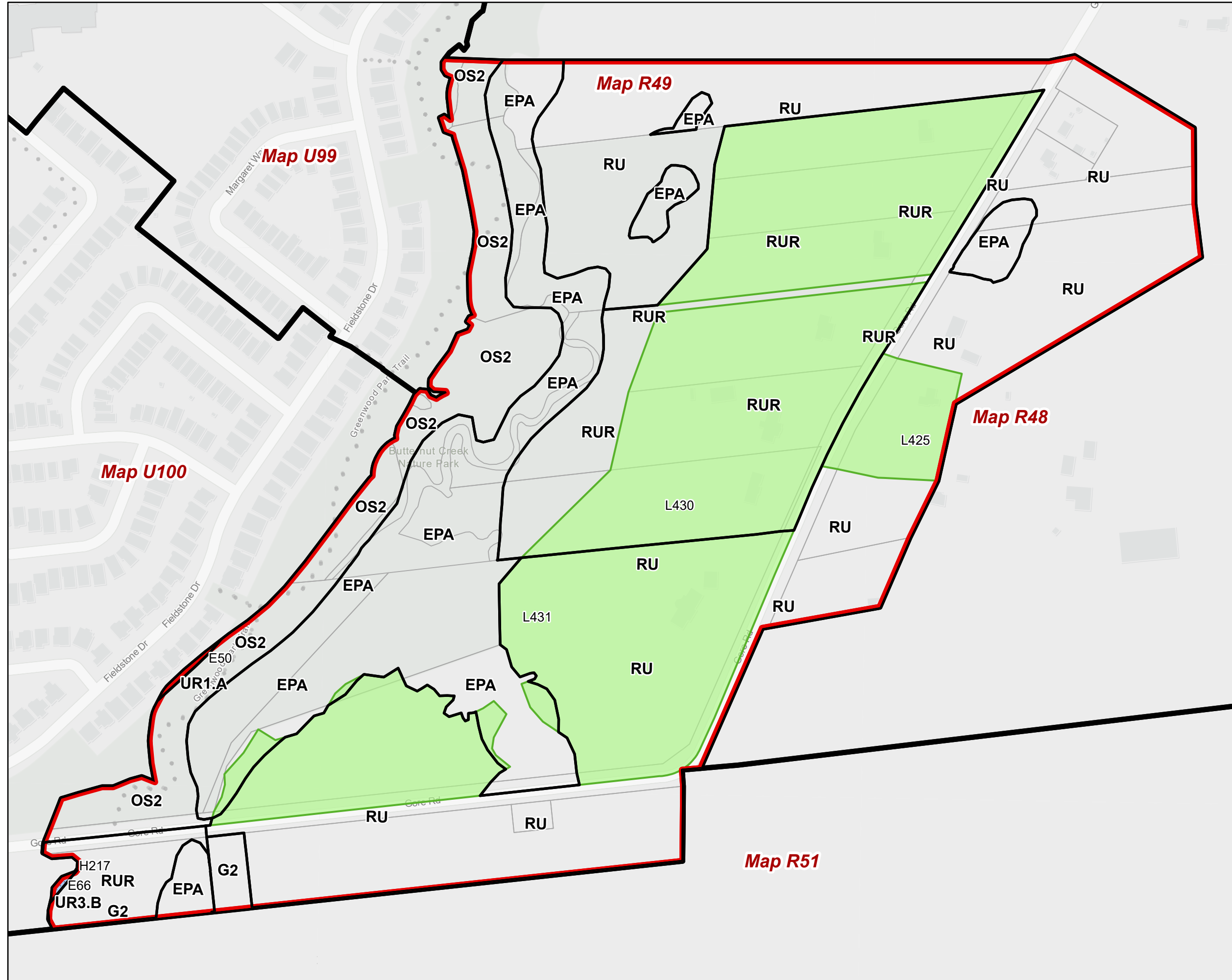
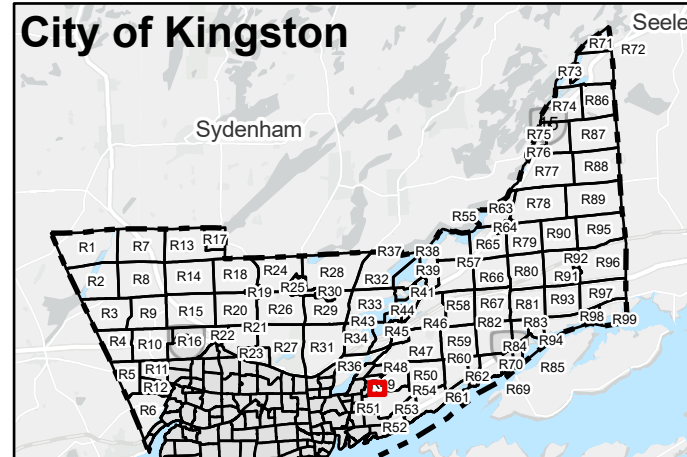
Page 49 of 99

- City of Kingston Boundary
- Map Boundary
- Schedule 1 - Zoning Map**
- Zone
- Not Subject to this By-law
- Schedule E - Exception Overlay**
- Legacy Exceptions (LXXX)
- Exceptions (EXXX)
- Schedule F - Holding Overlay**
- Holding Overlay (HXXX)

Lands that are identified as "Not Subject to this By-law" on Schedule 1 - Zoning Map are not subject to this Schedule.



Key Map



The Corporation of the City of Kingston assumes no responsibility for inaccurate or inconsistent data set out in this map product. The City does not accept any responsibility for reliance thereon. The City does not make any representations or warranty, express or implied, in relation to the website including without limitations, as to the quality, merchantability and fitness for any use. Further, the City does not accept any responsibility for the accuracy of this information, nor is it responsible for any expenses or damages incurred, directly or indirectly, resulting from the use of this information.



Kingston Zoning By-law

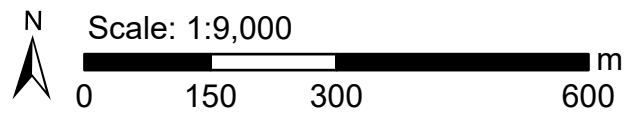
Schedule 1 - Zoning Map
Schedule E - Exception Overlay
Schedule F - Holding Overlay

Rural Map 50 (R50)

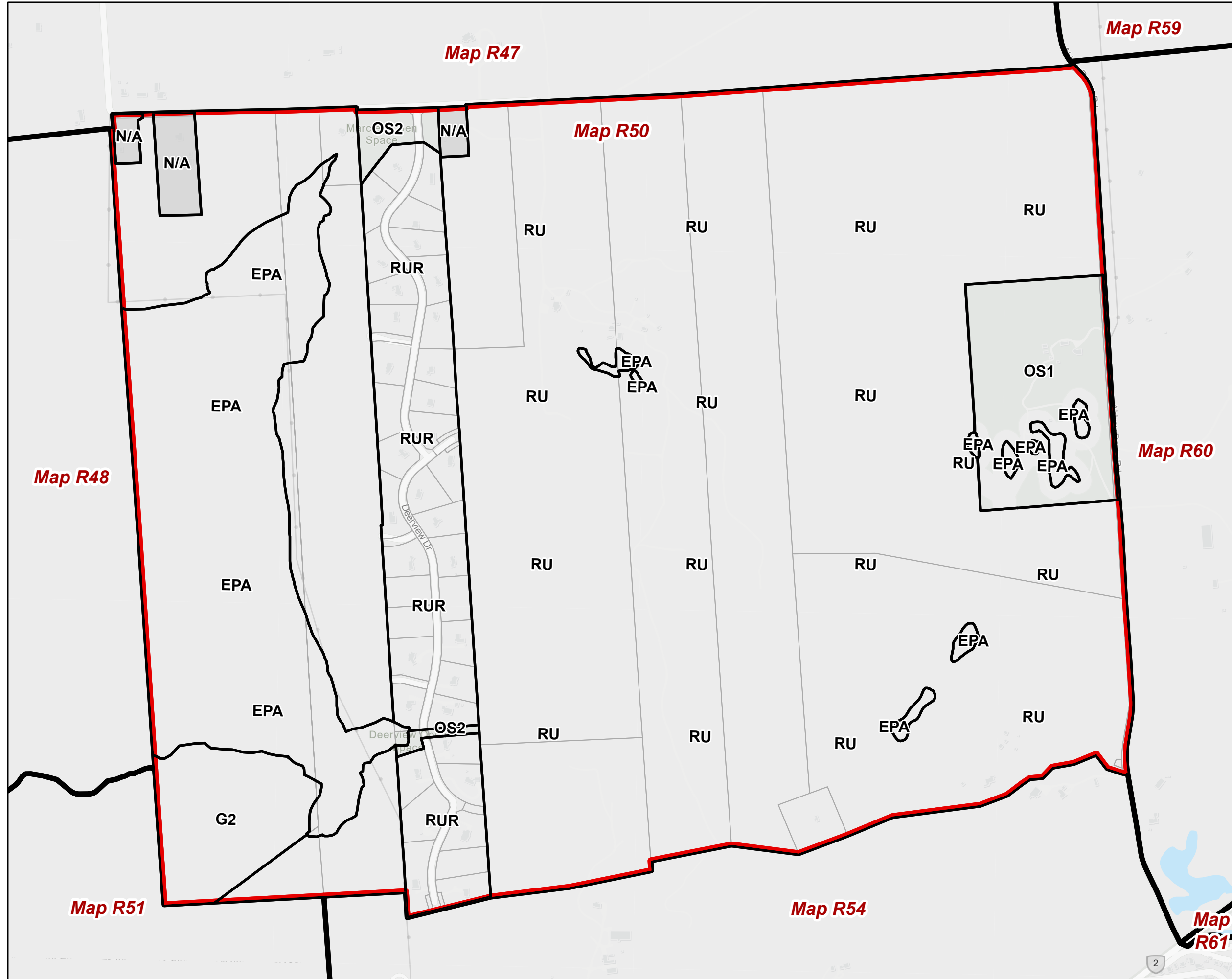
Page 50 of 99

- City of Kingston Boundary
- Map Boundary
- Schedule 1 - Zoning Map**
- Zone
- Not Subject to this By-law
- Schedule E - Exception Overlay**
- Legacy Exceptions (LXXX)
- Exceptions (EXXX)
- Schedule F - Holding Overlay**
- Holding Overlay (HXXX)

Lands that are identified as "Not Subject to this By-law" on Schedule 1 - Zoning Map are not subject to this Schedule.



Key Map



The Corporation of the City of Kingston assumes no responsibility for inaccurate or inconsistent data set out in this map product. The City does not accept any responsibility for reliance thereon. The City does not make any representations or warranty, express or implied, in relation to the website including without limitations, as to the quality, merchantability and fitness for any use. Further, the City does not accept any responsibility for the accuracy of this information, nor is it responsible for any expenses or damages incurred, directly or indirectly, resulting from the use of this information.



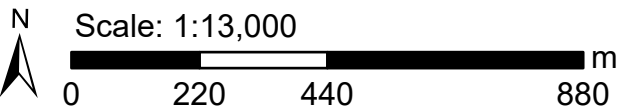
Kingston Zoning By-law

Schedule 1 - Zoning Map
Schedule E - Exception Overlay
Schedule F - Holding Overlay

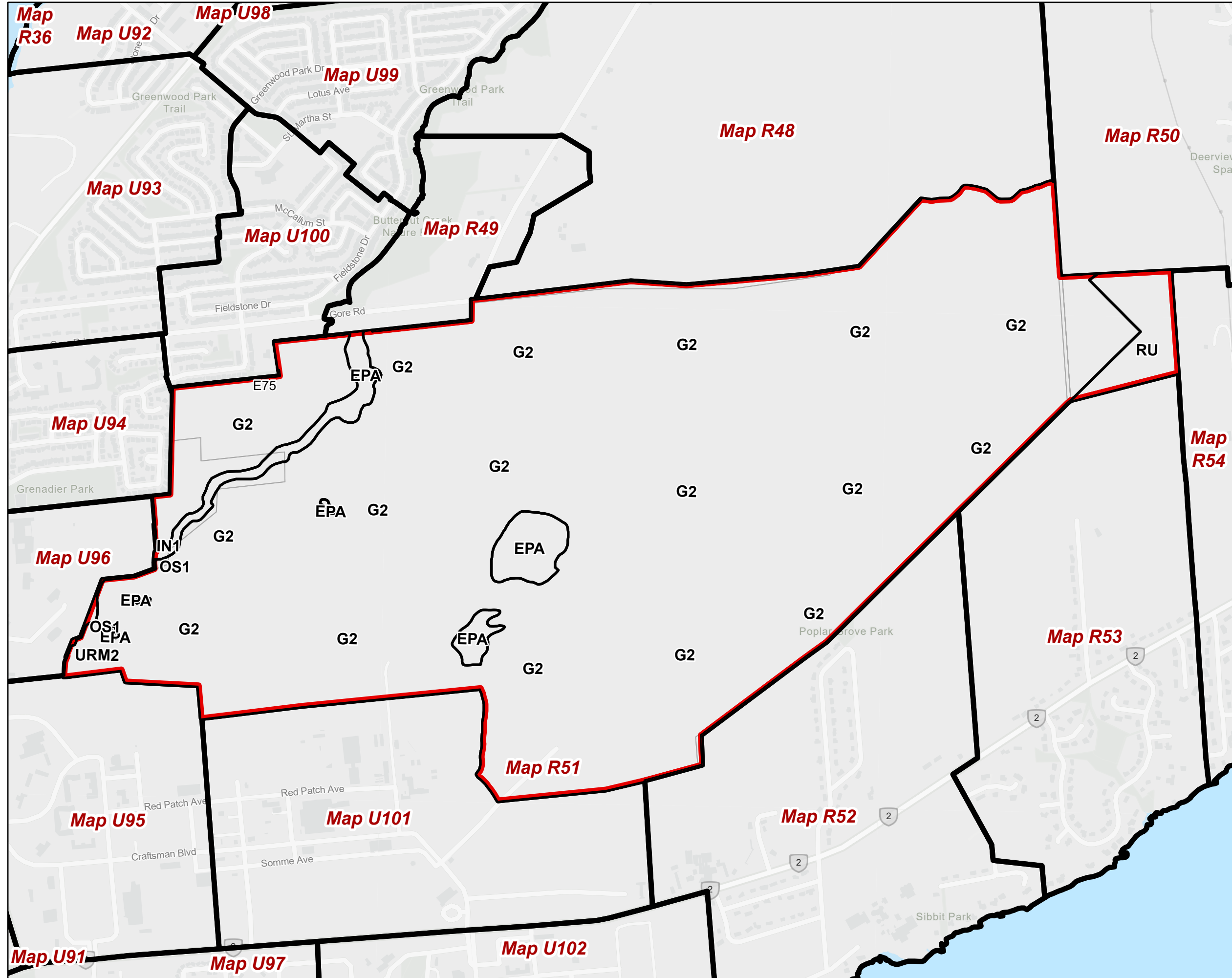
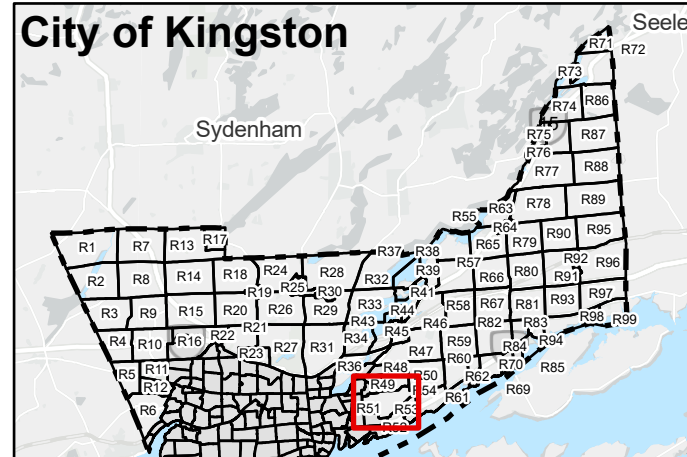
Rural Map 51 (R51)
Page 51 of 99

- City of Kingston Boundary
- Map Boundary
- Schedule 1 - Zoning Map**
- Zone
- Not Subject to this By-law
- Schedule E - Exception Overlay**
- Legacy Exceptions (LXXX)
- Exceptions (EXXX)
- Schedule F - Holding Overlay**
- Holding Overlay (HXXX)

Lands that are identified as "Not Subject to this By-law" on Schedule 1 - Zoning Map are not subject to this Schedule.



Key Map



The Corporation of the City of Kingston assumes no responsibility for inaccurate or inconsistent data set out in this map product. The City does not accept any responsibility for reliance thereon. The City does not make any representations or warranty, express or implied, in relation to the website including without limitations, as to the quality, merchantability and fitness for any use. Further, the City does not accept any responsibility for the accuracy of this information, nor is it responsible for any expenses or damages incurred, directly or indirectly, resulting from the use of this information.



Kingston Zoning By-law

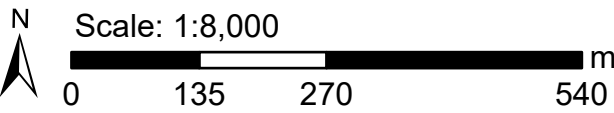
Schedule 1 - Zoning Map
Schedule E - Exception Overlay
Schedule F - Holding Overlay

Rural Map 52 (R52)

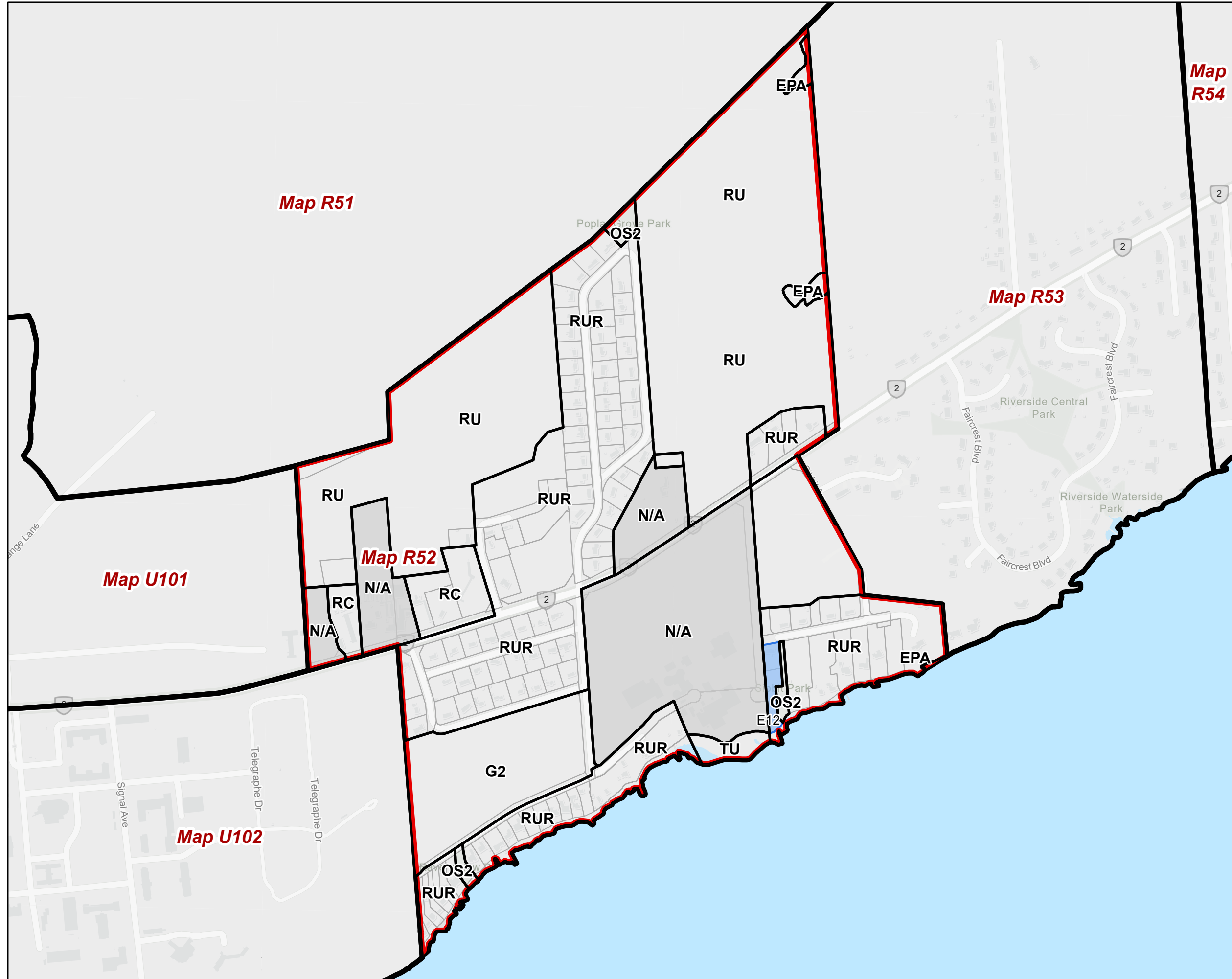
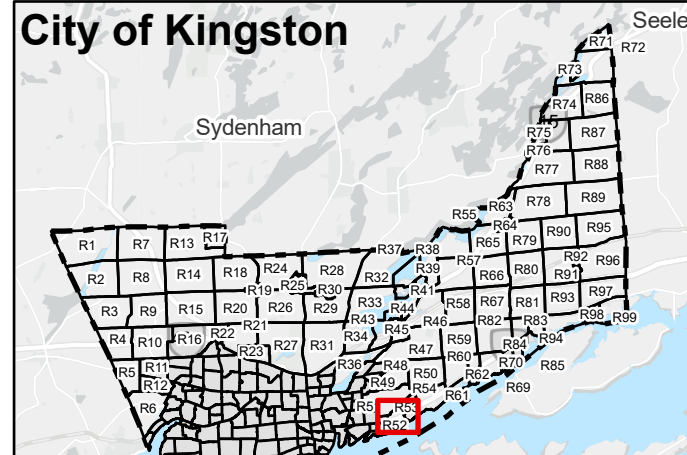
Page 52 of 99

- City of Kingston Boundary
- Map Boundary
- Schedule 1 - Zoning Map**
- Zone
- Not Subject to this By-law
- Schedule E - Exception Overlay**
- Legacy Exceptions (LXXX)
- Exceptions (EXXX)
- Schedule F - Holding Overlay**
- Holding Overlay (HXXX)

Lands that are identified as "Not Subject to this By-law" on Schedule 1 - Zoning Map are not subject to this Schedule.



Key Map



The Corporation of the City of Kingston assumes no responsibility for inaccurate or inconsistent data set out in this map product. The City does not accept any responsibility for reliance thereon. The City does not make any representations or warranty, express or implied, in relation to the website including without limitations, as to the quality, merchantability and fitness for any use. Further, the City does not accept any responsibility for the accuracy of this information, nor is it responsible for any expenses or damages incurred, directly or indirectly, resulting from the use of this information.



Kingston Zoning By-law

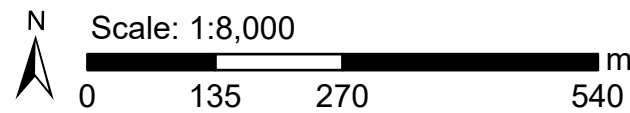
Schedule 1 - Zoning Map
Schedule E - Exception Overlay
Schedule F - Holding Overlay

Rural Map 53 (R53)

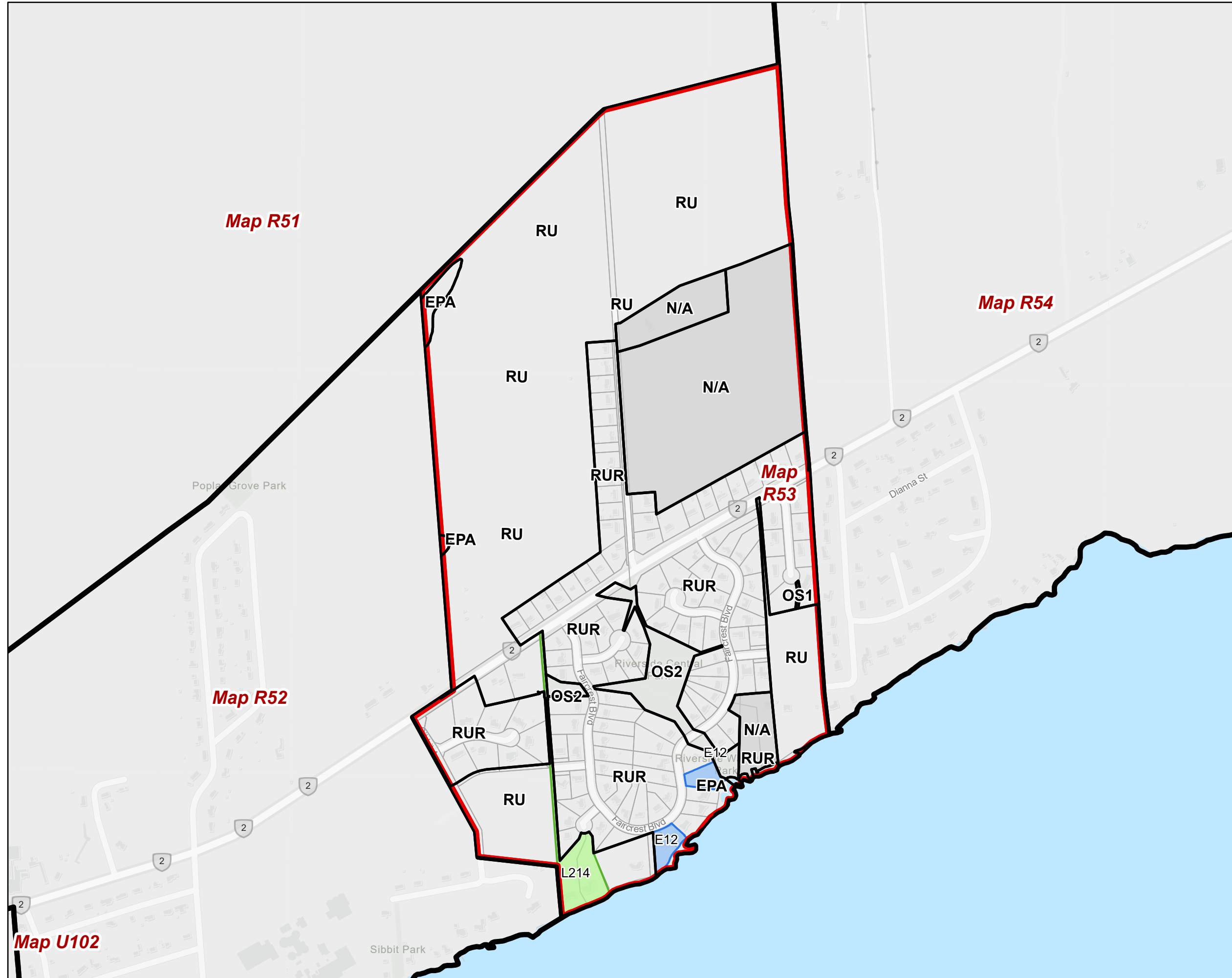
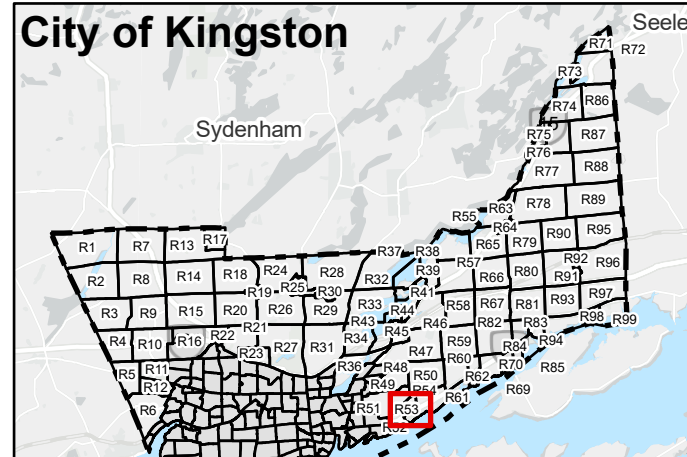
Page 53 of 99

- City of Kingston Boundary
- Map Boundary
- Schedule 1 - Zoning Map**
- Zone
- Not Subject to this By-law
- Schedule E - Exception Overlay**
- Legacy Exceptions (LXXX)
- Exceptions (EXXX)
- Schedule F - Holding Overlay**
- Holding Overlay (HXXX)

Lands that are identified as "Not Subject to this By-law" on Schedule 1 - Zoning Map are not subject to this Schedule.



Key Map



The Corporation of the City of Kingston assumes no responsibility for inaccurate or inconsistent data set out in this map product. The City does not accept any responsibility for reliance thereon. The City does not make any representations or warranty, express or implied, in relation to the website including without limitations, as to the quality, merchantability and fitness for any use. Further, the City does not accept any responsibility for the accuracy of this information, nor is it responsible for any expenses or damages incurred, directly or indirectly, resulting from the use of this information.



Kingston Zoning By-law

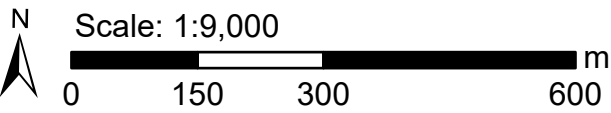
Schedule 1 - Zoning Map
Schedule E - Exception Overlay
Schedule F - Holding Overlay

Rural Map 54 (R54)

Page 54 of 99

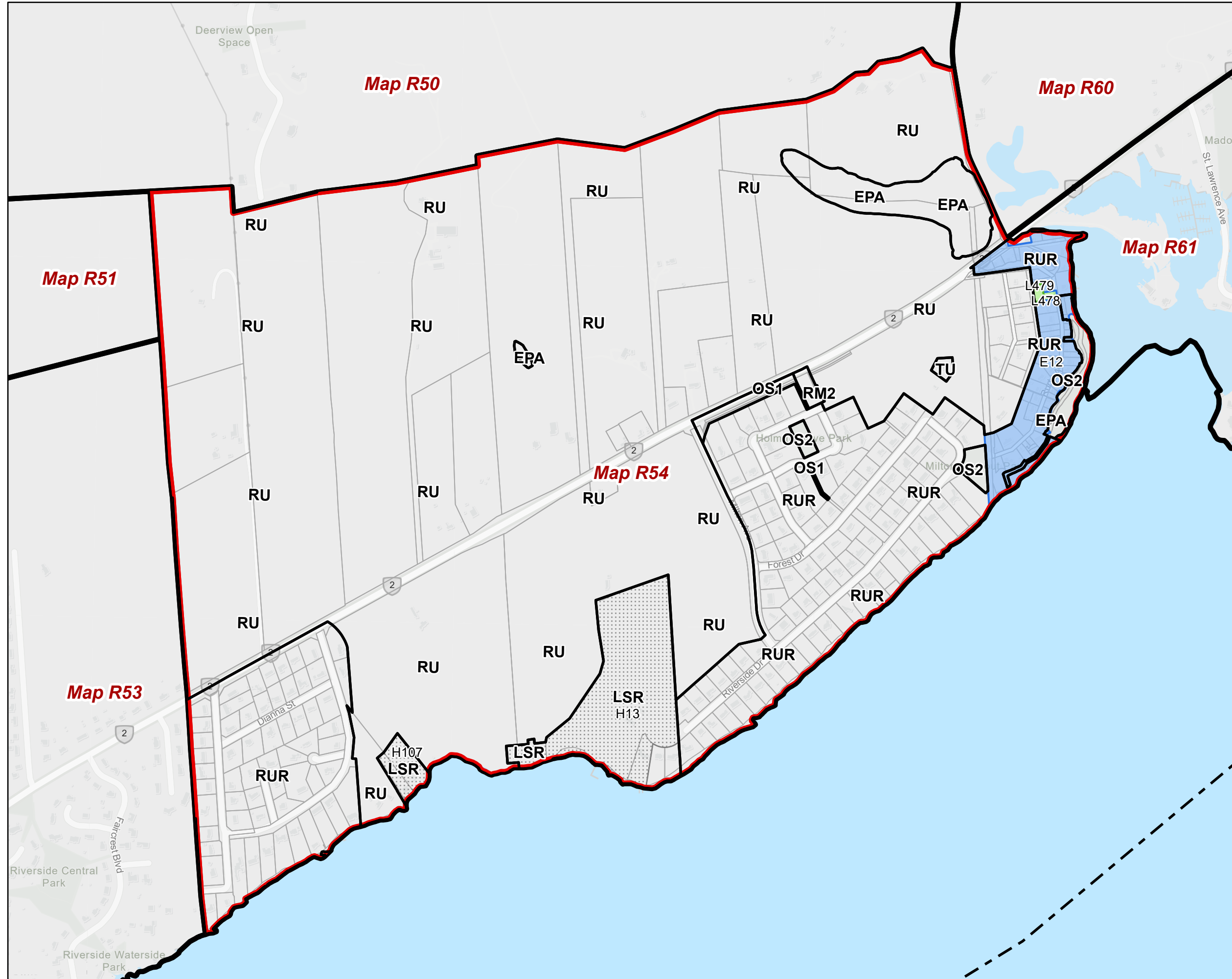
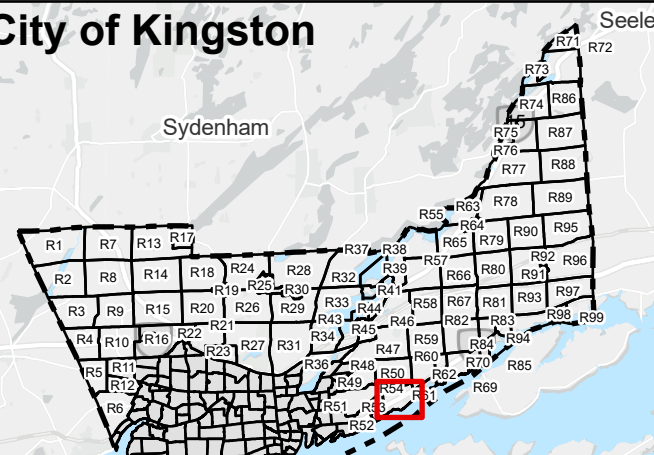
- City of Kingston Boundary
- Map Boundary
- Schedule 1 - Zoning Map**
- Zone
- Not Subject to this By-law
- Schedule E - Exception Overlay**
- Legacy Exceptions (LXXX)
- Exceptions (EXXX)
- Schedule F - Holding Overlay**
- Holding Overlay (HXXX)

Lands that are identified as "Not Subject to this By-law" on Schedule 1 - Zoning Map are not subject to this Schedule.



Key Map

City of Kingston



The Corporation of the City of Kingston assumes no responsibility for inaccurate or inconsistent data set out in this map product. The City does not accept any responsibility for reliance thereon. The City does not make any representations or warranty, express or implied, in relation to the website including without limitations, as to the quality, merchantability and fitness for any use. Further, the City does not accept any responsibility for the accuracy of this information, nor is it responsible for any expenses or damages incurred, directly or indirectly, resulting from the use of this information.



Kingston Zoning By-law

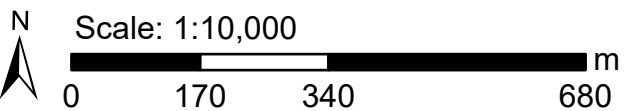
Schedule 1 - Zoning Map
Schedule E - Exception Overlay
Schedule F - Holding Overlay

Rural Map 55 (R55)

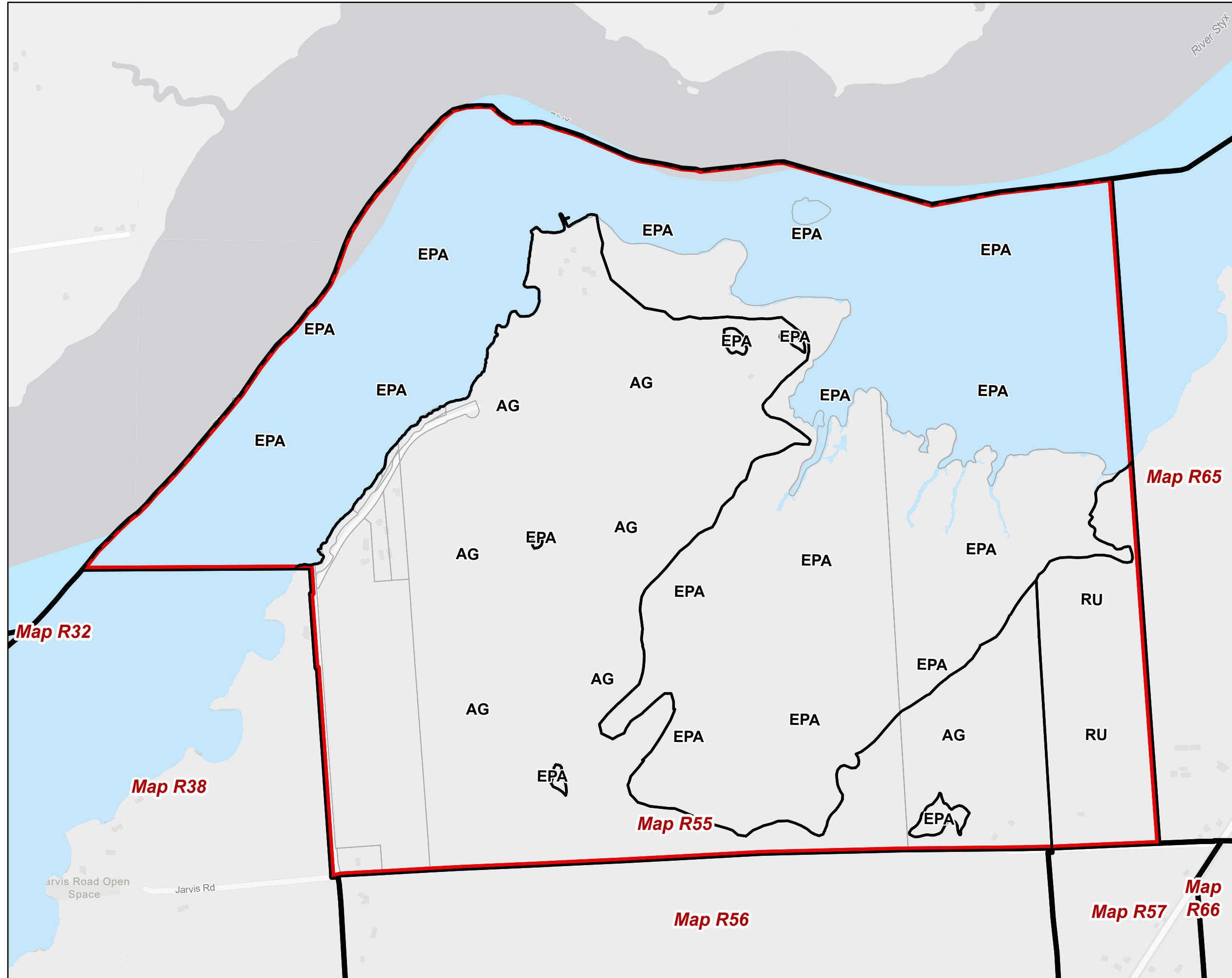
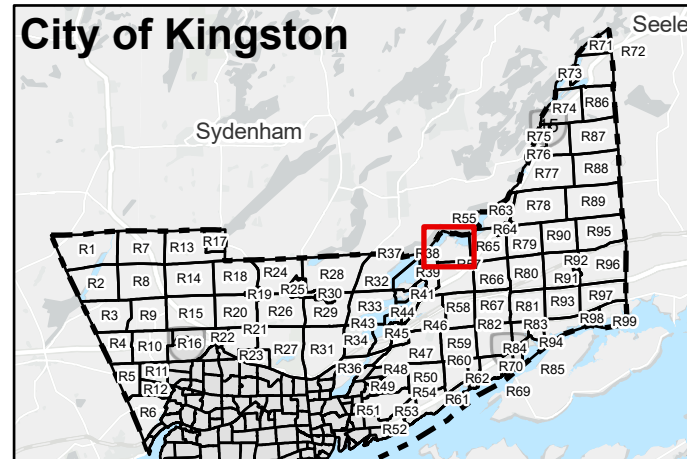
Page 55 of 99

- City of Kingston Boundary
- Map Boundary
- Schedule 1 - Zoning Map**
- Zone
- Not Subject to this By-law
- Schedule E - Exception Overlay**
- Legacy Exceptions (LXXX)
- Exceptions (EXXX)
- Schedule F - Holding Overlay**
- Holding Overlay (HXXX)

Lands that are identified as "Not Subject to this By-law" on Schedule 1 - Zoning Map are not subject to this Schedule.



Key Map



The Corporation of the City of Kingston assumes no responsibility for inaccurate or inconsistent data set out in this map product. The City does not accept any responsibility for reliance thereon. The City does not make any representations or warranty, express or implied, in relation to the website including without limitations, as to the quality, merchantability and fitness for any use. Further, the City does not accept any responsibility for the accuracy of this information, nor is it responsible for any expenses or damages incurred, directly or indirectly, resulting from the use of this information.



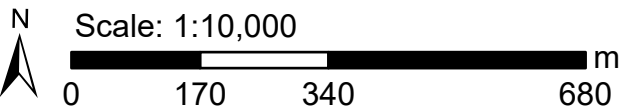
Kingston Zoning By-law

Schedule 1 - Zoning Map
Schedule E - Exception Overlay
Schedule F - Holding Overlay

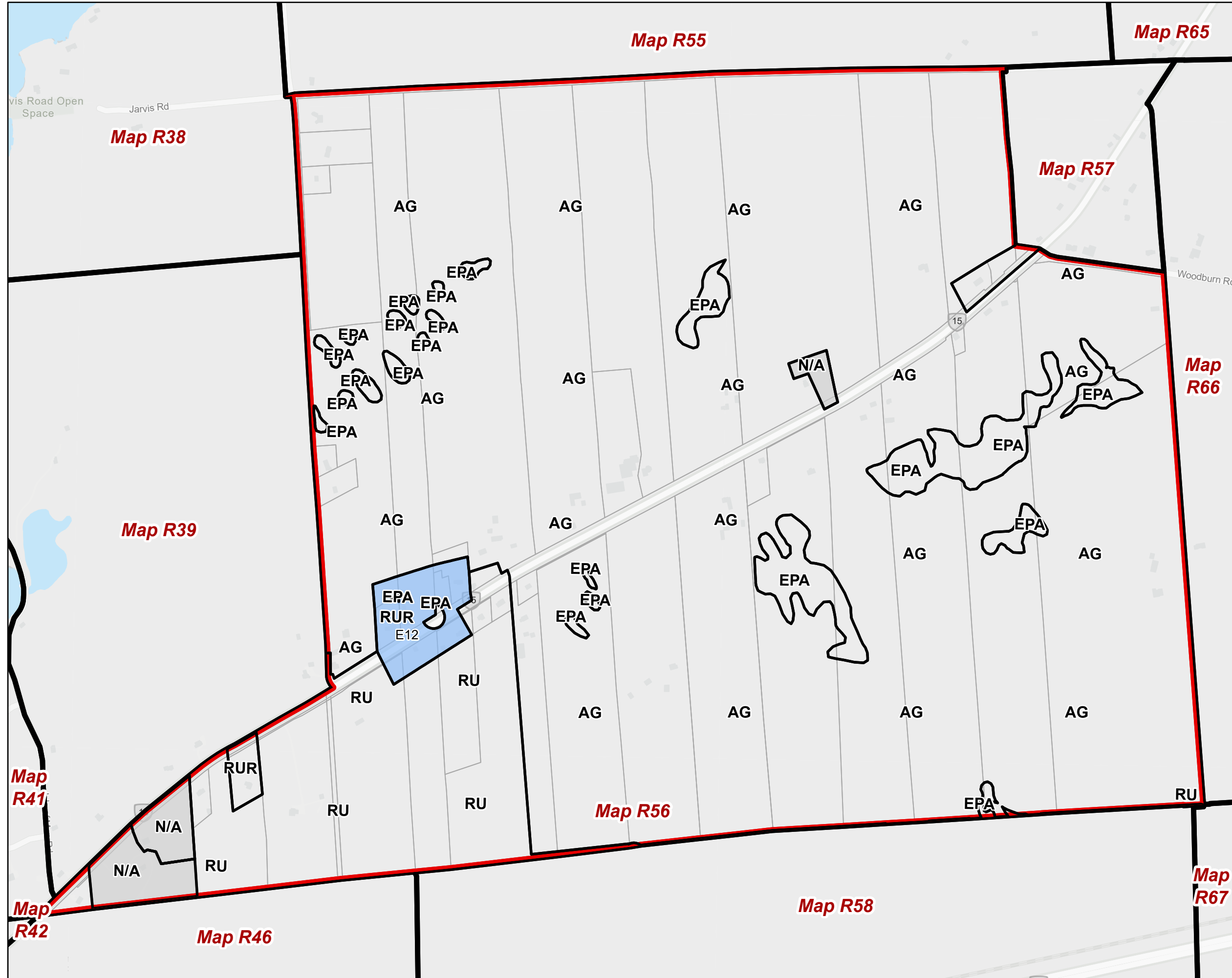
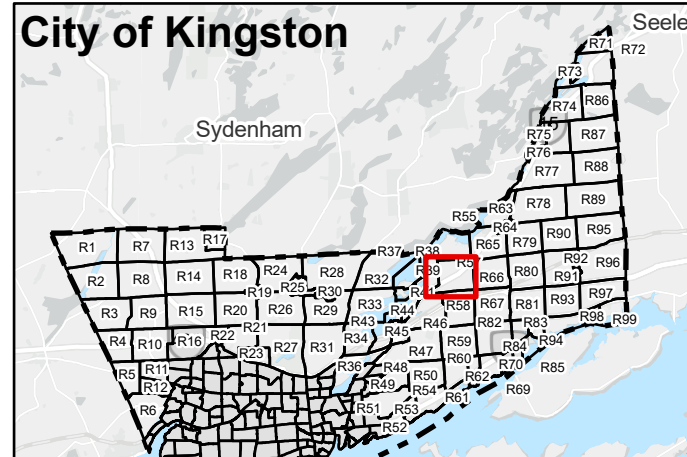
Rural Map 56 (R56)
Page 56 of 99

- City of Kingston Boundary
- Map Boundary
- Schedule 1 - Zoning Map**
- Zone
- Not Subject to this By-law
- Schedule E - Exception Overlay**
- Legacy Exceptions (LXXX)
- Exceptions (EXXX)
- Schedule F - Holding Overlay**
- Holding Overlay (HXXX)

Lands that are identified as "Not Subject to this By-law" on Schedule 1 - Zoning Map are not subject to this Schedule.



Key Map



The Corporation of the City of Kingston assumes no responsibility for inaccurate or inconsistent data set out in this map product. The City does not accept any responsibility for reliance thereon. The City does not make any representations or warranty, express or implied, in relation to the website including without limitations, as to the quality, merchantability and fitness for any use. Further, the City does not accept any responsibility for the accuracy of this information, nor is it responsible for any expenses or damages incurred, directly or indirectly, resulting from the use of this information.



Kingston Zoning By-law

Schedule 1 - Zoning Map
Schedule E - Exception Overlay
Schedule F - Holding Overlay

Rural Map 57 (R57)

Page 57 of 99

City of Kingston Boundary

Map Boundary

Schedule 1 - Zoning Map

Zone

Not Subject to this By-law

Schedule E - Exception Overlay

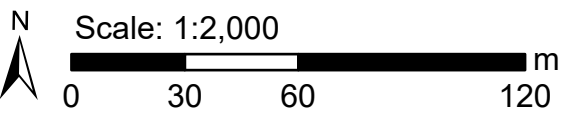
Legacy Exceptions (LXXX)

Exceptions (EXXX)

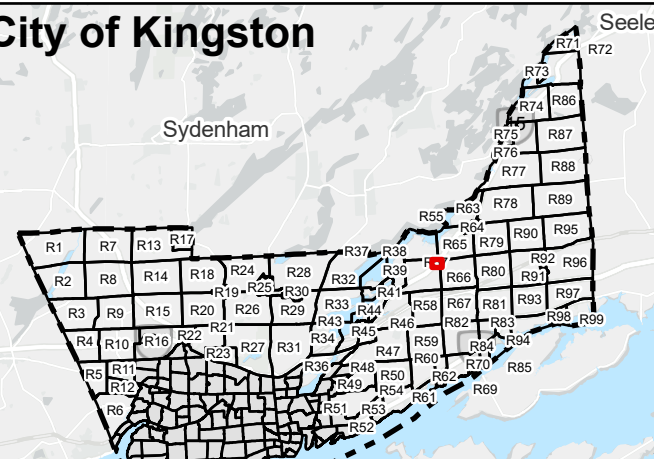
Schedule F - Holding Overlay

Holding Overlay (HXXX)

Lands that are identified as "Not Subject to this By-law" on Schedule 1 – Zoning Map are not subject to this Schedule.



Key Map



The Corporation of the City of Kingston assumes no responsibility for inaccurate or inconsistent data set out in this map product. The City does not accept any responsibility for reliance thereon. The City does not make any representations or warranty, express or implied, in relation to the website including without limitations, as to the quality, merchantability and fitness for any use. Further, the City does not accept any responsibility for the accuracy of this information, nor is it responsible for any expenses or damages incurred, directly or indirectly, resulting from the use of this information.



Kingston Zoning By-law

Schedule 1 - Zoning Map
Schedule E - Exception Overlay
Schedule F - Holding Overlay

Rural Map 58 (R58)

Page 58 of 99

City of Kingston Boundary

Map Boundary

Schedule 1 - Zoning Map

Zone

Not Subject to this By-law

Schedule E - Exception Overlay

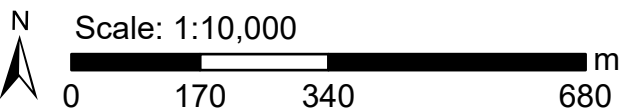
Legacy Exceptions (LXXX)

Exceptions (EXXX)

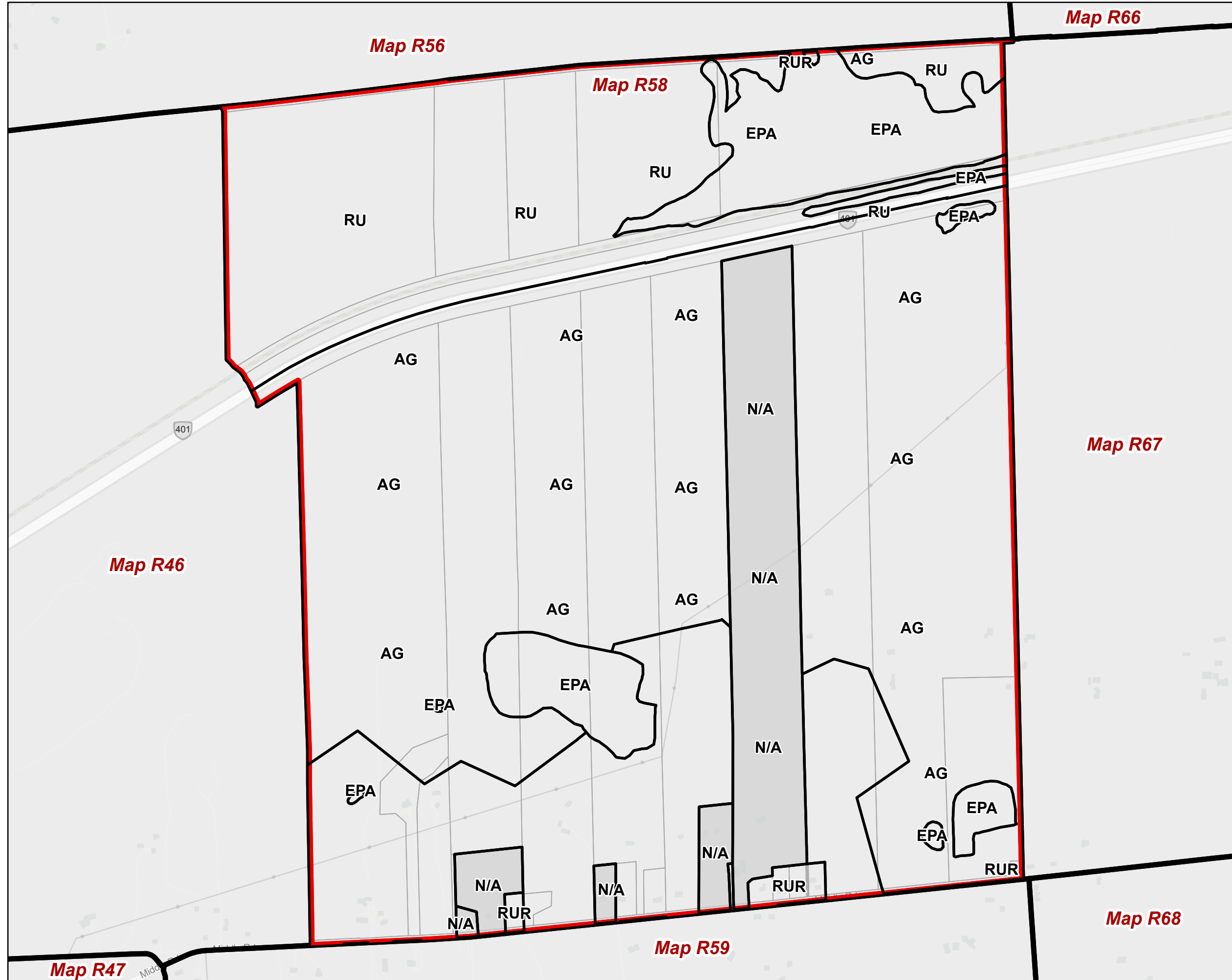
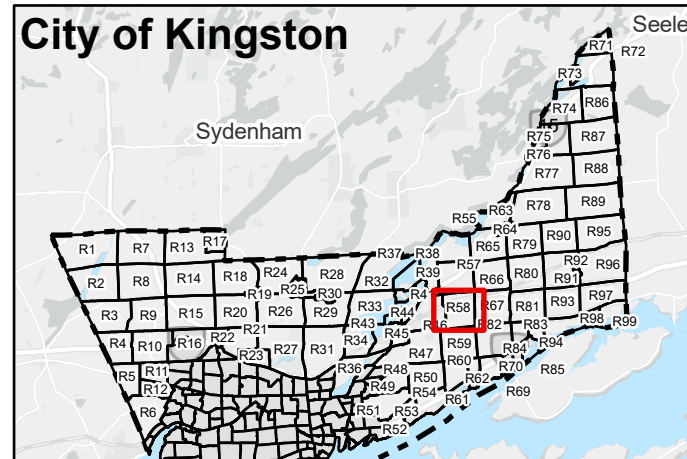
Schedule F - Holding Overlay

Holding Overlay (HXXX)

Lands that are identified as "Not Subject to this By-law" on Schedule 1 - Zoning Map are not subject to this Schedule.



Key Map



The Corporation of the City of Kingston assumes no responsibility for inaccurate or inconsistent data set out in this map product. The City does not accept any responsibility for reliance thereon. The City does not make any representations or warranty, express or implied, in relation to the website including without limitations, as to the quality, merchantability and fitness for any use. Further, the City does not accept any responsibility for the accuracy of this information, nor is it responsible for any expenses or damages incurred, directly or indirectly, resulting from the use of this information.



Kingston Zoning By-law

Schedule 1 - Zoning Map
Schedule E - Exception Overlay
Schedule F - Holding Overlay

Rural Map 59 (R59)

Page 59 of 99

City of Kingston Boundary

Map Boundary

Schedule 1 - Zoning Map

Zone

Not Subject to this By-law

Schedule E - Exception Overlay

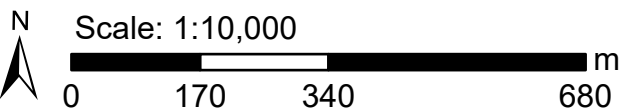
Legacy Exceptions (LXXX)

Exceptions (EXXX)

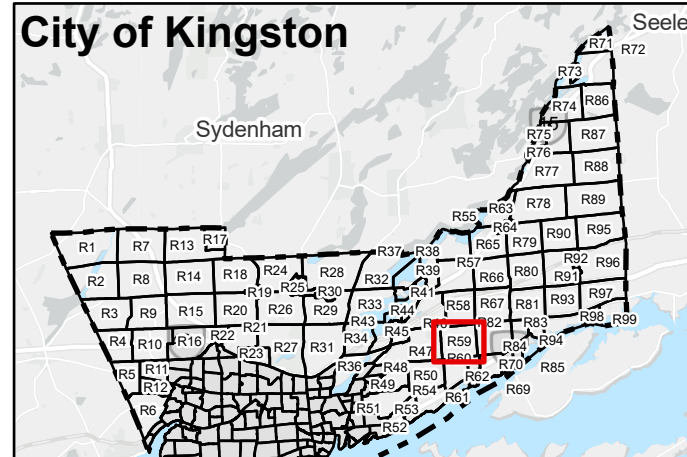
Schedule F - Holding Overlay

Holding Overlay (HXXX)

Lands that are identified as "Not Subject to this By-law" on Schedule 1 - Zoning Map are not subject to this Schedule.



Key Map



The Corporation of the City of Kingston assumes no responsibility for inaccurate or inconsistent data set out in this map product. The City does not accept any responsibility for reliance thereon. The City does not make any representations or warranty, express or implied, in relation to the website including without limitations, as to the quality, merchantability and fitness for any use. Further, the City does not accept any responsibility for the accuracy of this information, nor is it responsible for any expenses or damages incurred, directly or indirectly, resulting from the use of this information.



Kingston Zoning By-law

Schedule 1 - Zoning Map
Schedule E - Exception Overlay
Schedule F - Holding Overlay

Rural Map 60 (R60)

Page 60 of 99

City of Kingston Boundary

Map Boundary

Schedule 1 - Zoning Map

Zone

Not Subject to this By-law

Schedule E - Exception Overlay

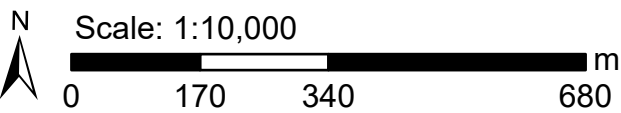
Legacy Exceptions (LXXX)

Exceptions (EXXX)

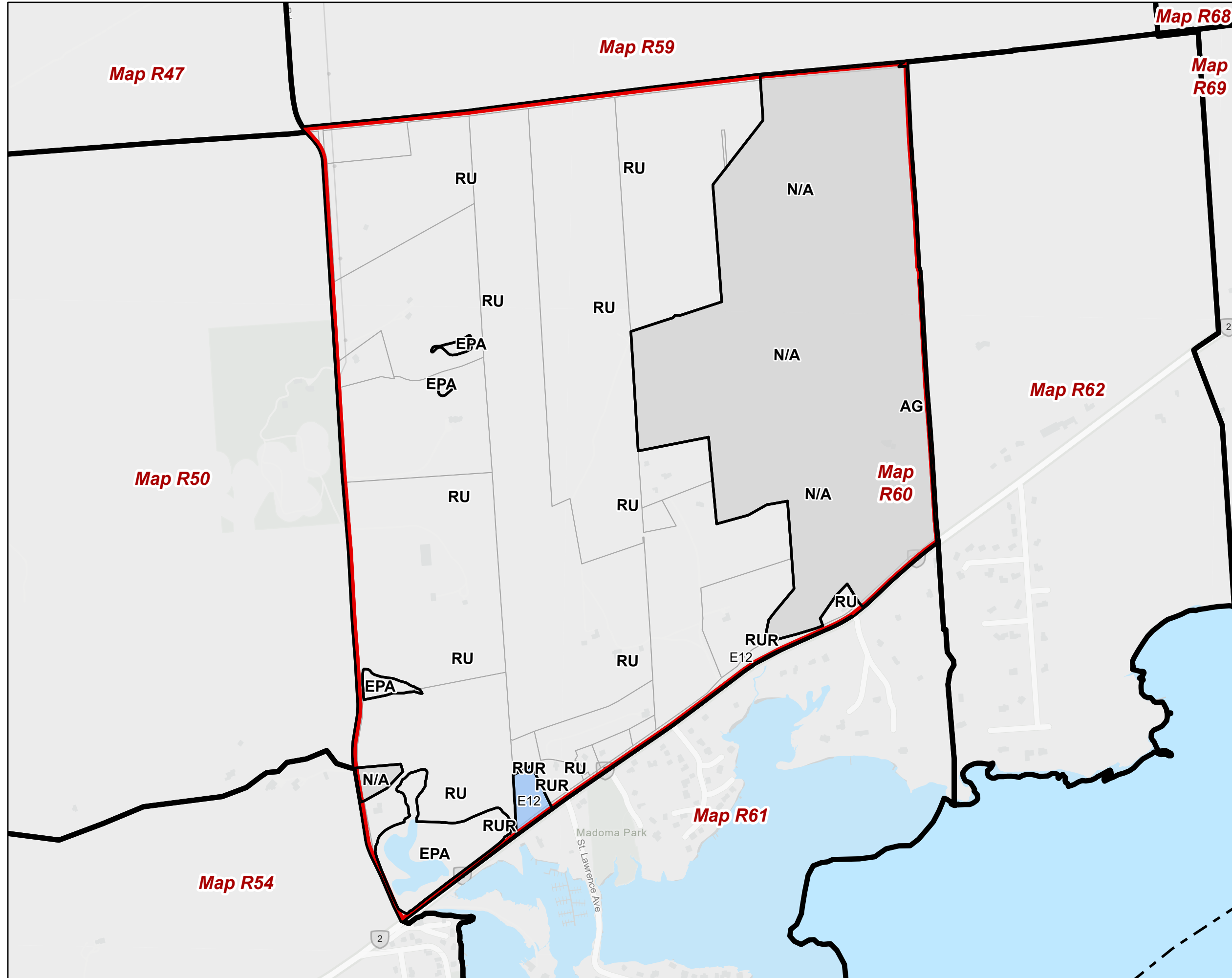
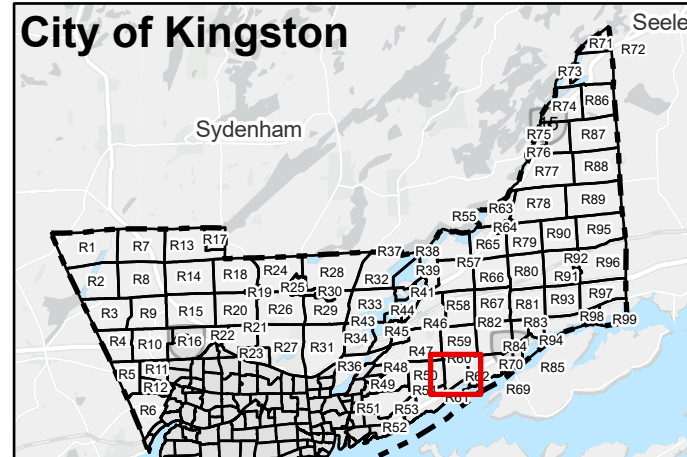
Schedule F - Holding Overlay

Holding Overlay (HXXX)

Lands that are identified as "Not Subject to this By-law" on Schedule 1 - Zoning Map are not subject to this Schedule.



Key Map



The Corporation of the City of Kingston assumes no responsibility for inaccurate or inconsistent data set out in this map product. The City does not accept any responsibility for reliance thereon. The City does not make any representations or warranty, express or implied, in relation to the website including without limitations, as to the quality, merchantability and fitness for any use. Further, the City does not accept any responsibility for the accuracy of this information, nor is it responsible for any expenses or damages incurred, directly or indirectly, resulting from the use of this information.



Kingston Zoning By-law

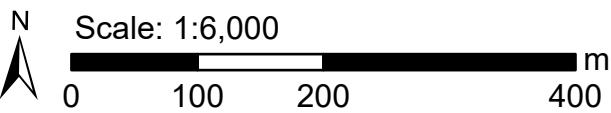
Schedule 1 - Zoning Map
Schedule E - Exception Overlay
Schedule F - Holding Overlay

Rural Map 61 (R61)

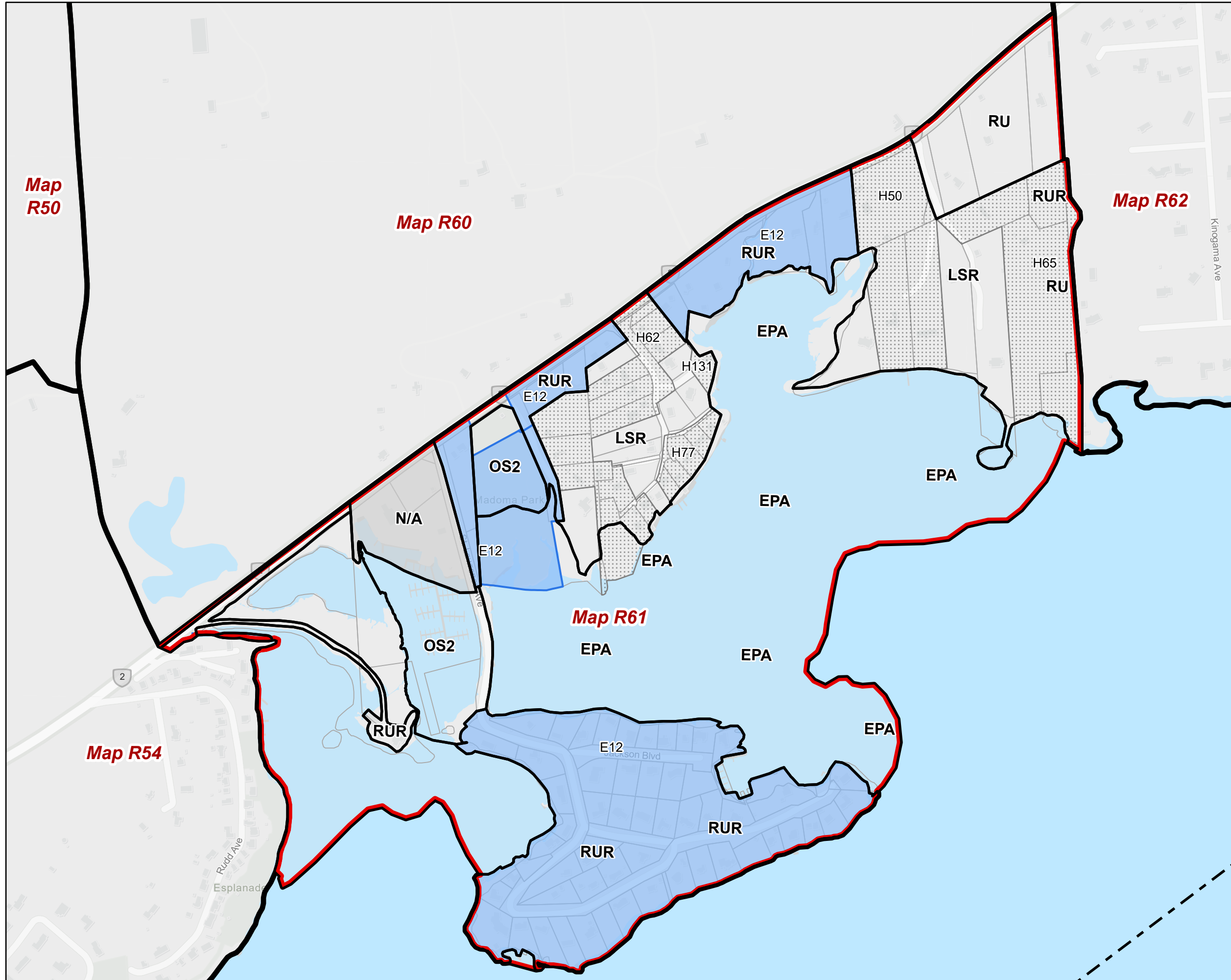
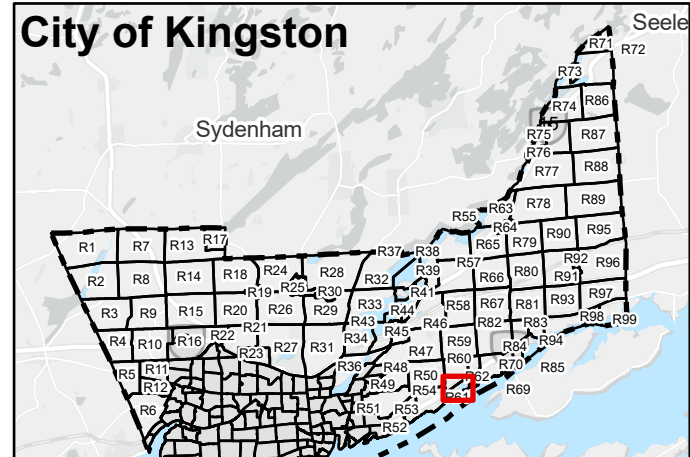
Page 61 of 99

- City of Kingston Boundary
- Map Boundary
- Schedule 1 - Zoning Map**
- Zone
- Not Subject to this By-law
- Schedule E - Exception Overlay**
- Legacy Exceptions (LXXX)
- Exceptions (EXXX)
- Schedule F - Holding Overlay**
- Holding Overlay (HXXX)

Lands that are identified as "Not Subject to this By-law" on Schedule 1 - Zoning Map are not subject to this Schedule.



Key Map



The Corporation of the City of Kingston assumes no responsibility for inaccurate or inconsistent data set out in this map product. The City does not accept any responsibility for reliance thereon. The City does not make any representations or warranty, express or implied, in relation to the website including without limitations, as to the quality, merchantability and fitness for any use. Further, the City does not accept any responsibility for the accuracy of this information, nor is it responsible for any expenses or damages incurred, directly or indirectly, resulting from the use of this information.










Kingston Zoning By-law

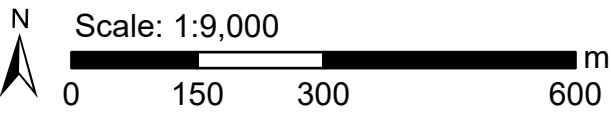
Schedule 1 - Zoning Map
Schedule E - Exception Overlay
Schedule F - Holding Overlay

Rural Map 62 (R62)

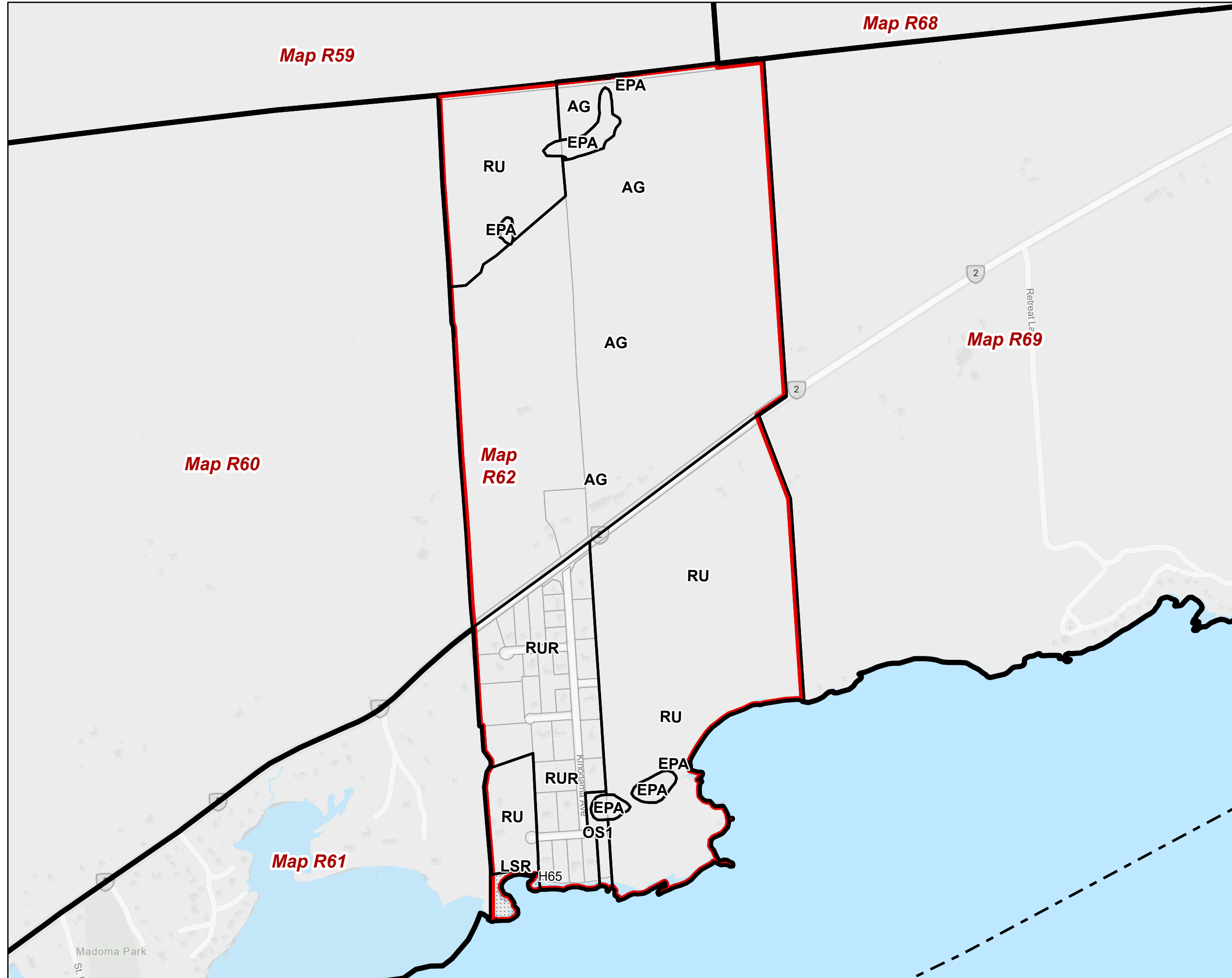
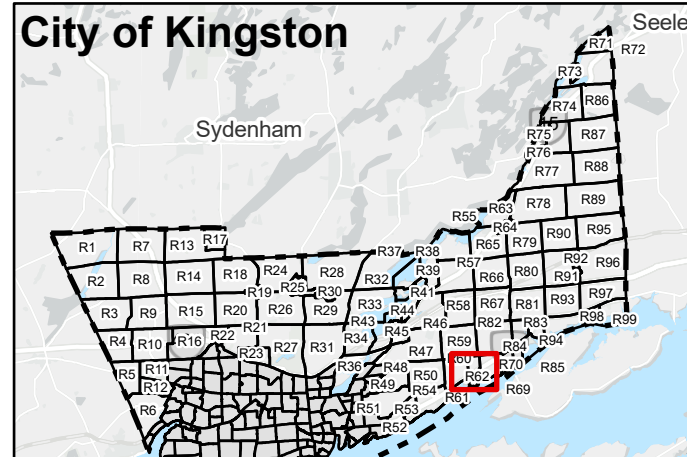
Page 62 of 99

-  City of Kingston Boundary
-  Map Boundary
- Schedule 1 - Zoning Map**
-  Zone
-  Not Subject to this By-law
- Schedule E - Exception Overlay**
-  Legacy Exceptions (LXXX)
-  Exceptions (EXXX)
- Schedule F - Holding Overlay**
-  Holding Overlay (HXXX)

Lands that are identified as "Not Subject to this By-law" on Schedule 1 - Zoning Map are not subject to this Schedule.



Key Map



The Corporation of the City of Kingston assumes no responsibility for inaccurate or inconsistent data set out in this map product. The City does not accept any responsibility for reliance thereon. The City does not make any representations or warranty, express or implied, in relation to the website including without limitations, as to the quality, merchantability and fitness for any use. Further, the City does not accept any responsibility for the accuracy of this information, nor is it responsible for any expenses or damages incurred, directly or indirectly, resulting from the use of this information.



Kingston Zoning By-law

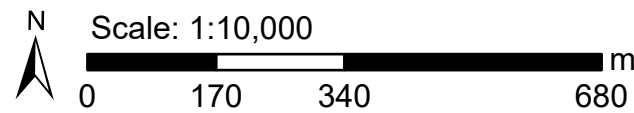
Schedule 1 - Zoning Map
Schedule E - Exception Overlay
Schedule F - Holding Overlay

Rural Map 63 (R63)

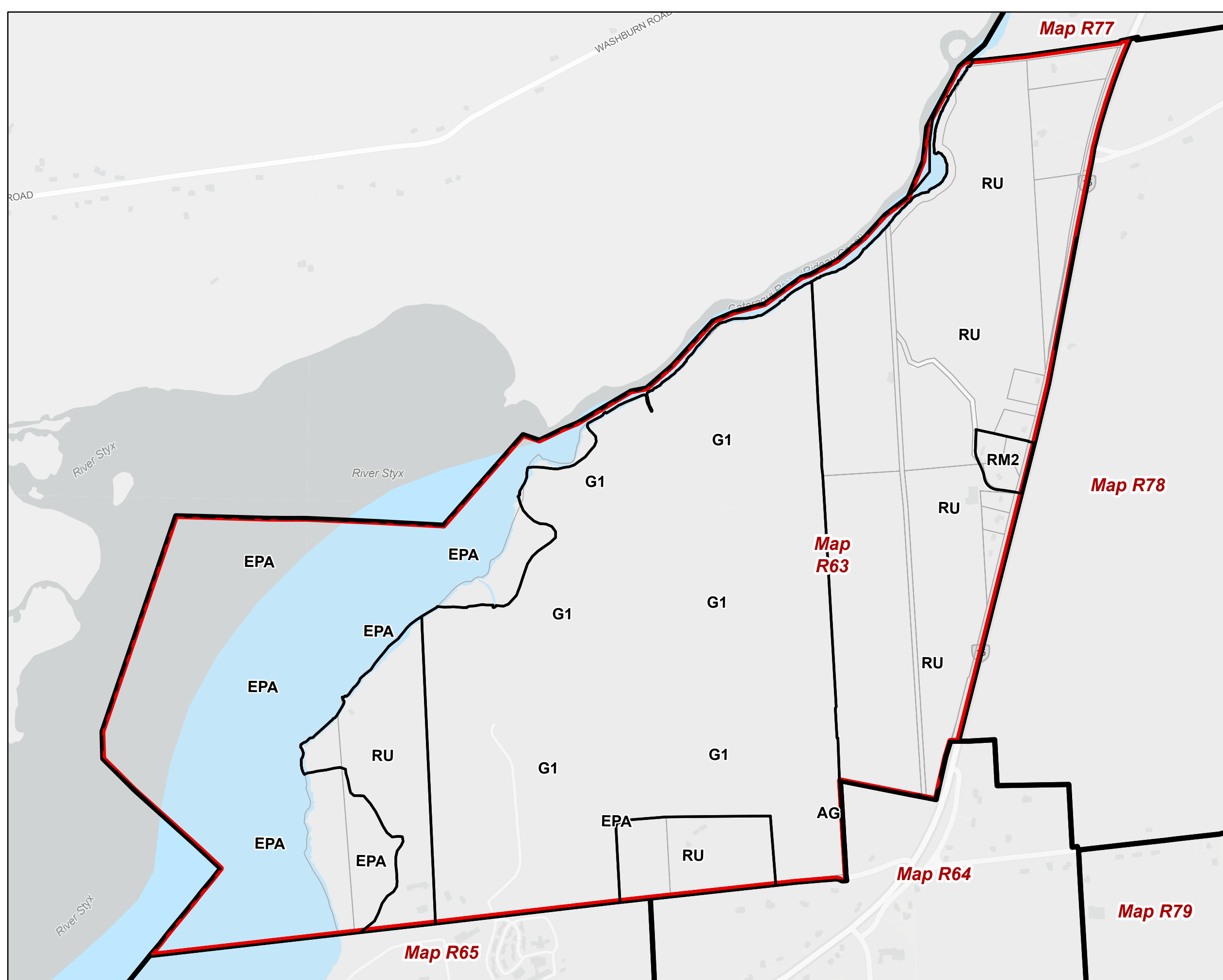
Page 63 of 99

- City of Kingston Boundary
- Map Boundary
- Schedule 1 - Zoning Map**
- Zone
- Not Subject to this By-law
- Schedule E - Exception Overlay**
- Legacy Exceptions (LXXX)
- Exceptions (EXXX)
- Schedule F - Holding Overlay**
- Holding Overlay (HXXX)

Lands that are identified as "Not Subject to this By-law" on Schedule 1 - Zoning Map are not subject to this Schedule.



Key Map



The Corporation of the City of Kingston assumes no responsibility for inaccurate or inconsistent data set out in this map product. The City does not accept any responsibility for reliance thereon. The City does not make any representations or warranty, express or implied, in relation to the website including without limitations, as to the quality, merchantability and fitness for any use. Further, the City does not accept any responsibility for the accuracy of this information, nor is it responsible for any expenses or damages incurred, directly or indirectly, resulting from the use of this information.



Kingston Zoning By-law

Schedule 1 - Zoning Map
Schedule E - Exception Overlay
Schedule F - Holding Overlay

Rural Map 64 (R64)

Page 64 of 99

City of Kingston Boundary

Map Boundary

Schedule 1 - Zoning Map

Zone

Not Subject to this By-law

Schedule E - Exception Overlay

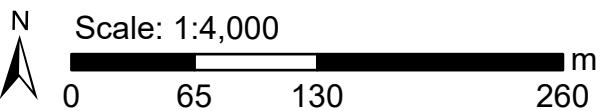
Legacy Exceptions (LXXX)

Exceptions (EXXX)

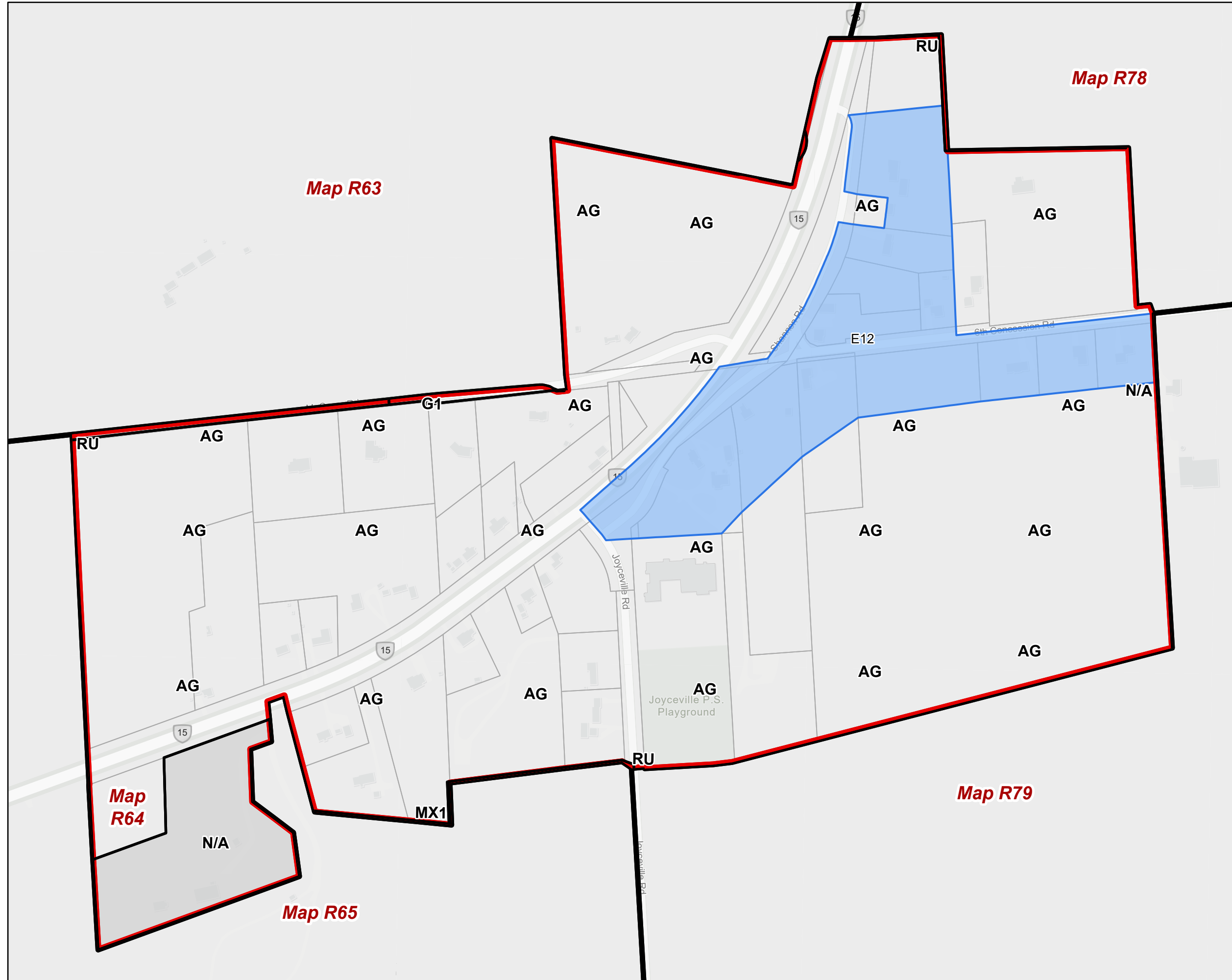
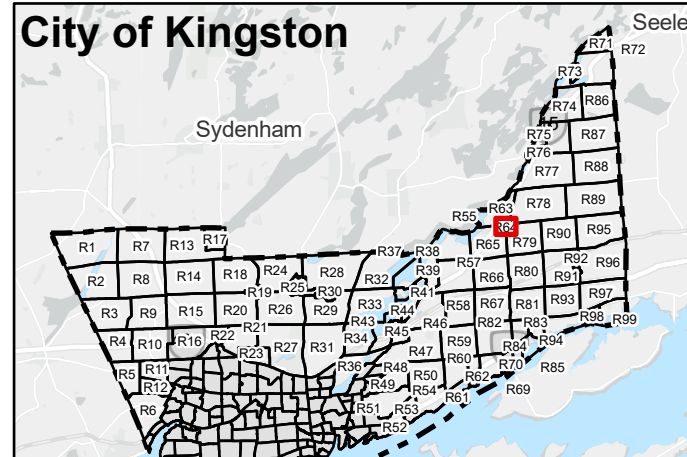
Schedule F - Holding Overlay

Holding Overlay (HXXX)

Lands that are identified as "Not Subject to this By-law" on Schedule 1 - Zoning Map are not subject to this Schedule.



Key Map



The Corporation of the City of Kingston assumes no responsibility for inaccurate or inconsistent data set out in this map product. The City does not accept any responsibility for reliance thereon. The City does not make any representations or warranty, express or implied, in relation to the website including without limitations, as to the quality, merchantability and fitness for any use. Further, the City does not accept any responsibility for the accuracy of this information, nor is it responsible for any expenses or damages incurred, directly or indirectly, resulting from the use of this information.



Kingston Zoning By-law

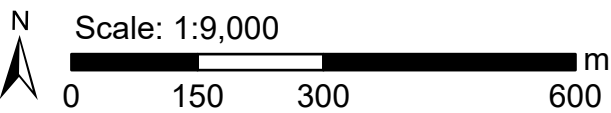
Schedule 1 - Zoning Map
Schedule E - Exception Overlay
Schedule F - Holding Overlay

Rural Map 65 (R65)

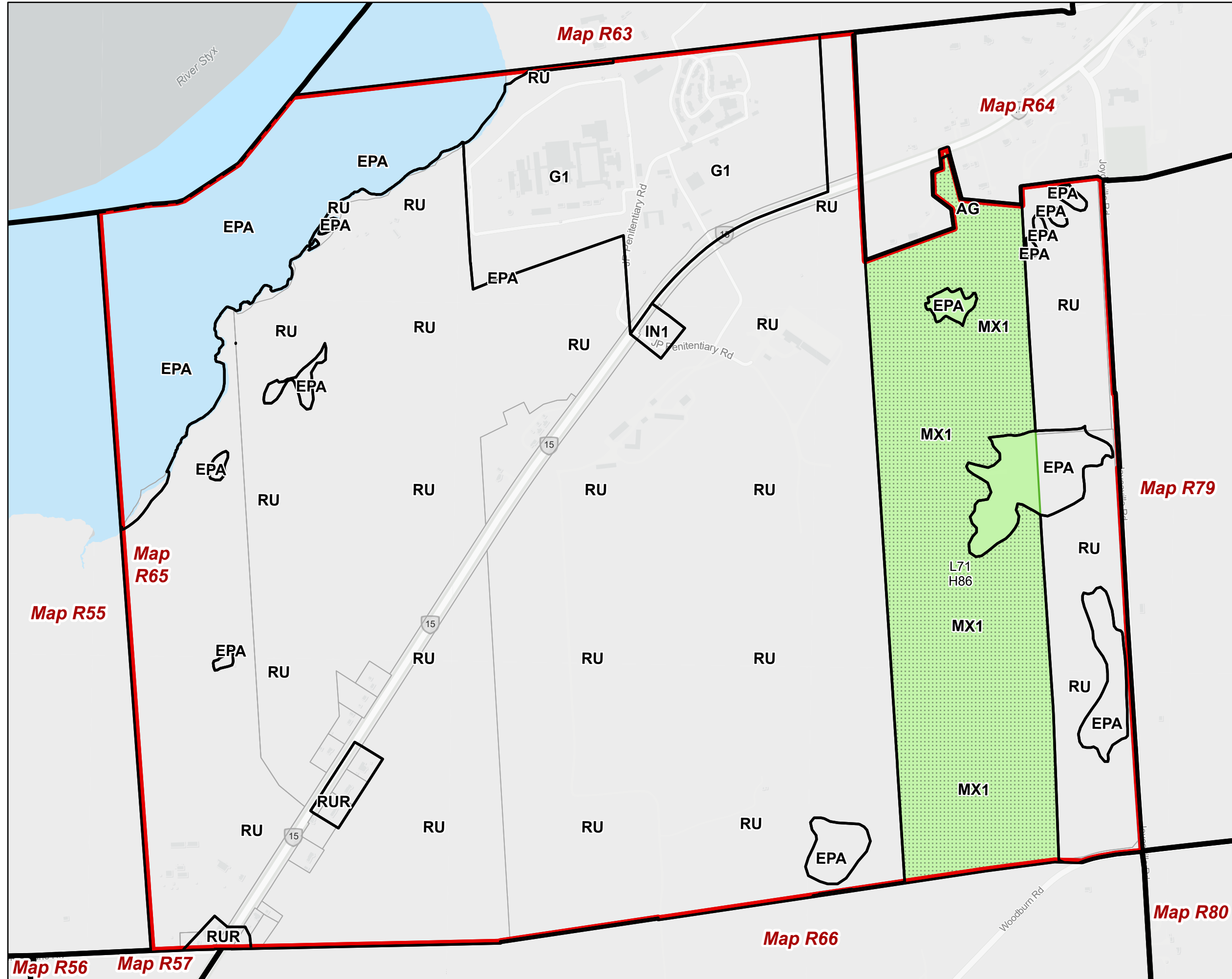
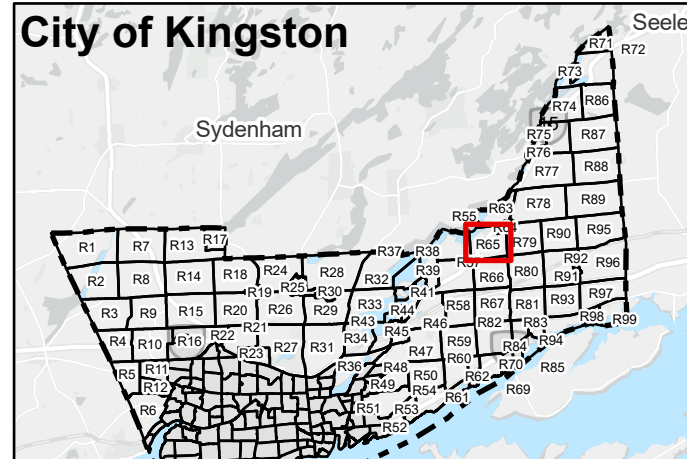
Page 65 of 99

- City of Kingston Boundary
- Map Boundary
- Schedule 1 - Zoning Map**
- Zone
- Not Subject to this By-law
- Schedule E - Exception Overlay**
- Legacy Exceptions (LXXX)
- Exceptions (EXXX)
- Schedule F - Holding Overlay**
- Holding Overlay (HXXX)

Lands that are identified as "Not Subject to this By-law" on Schedule 1 - Zoning Map are not subject to this Schedule.



Key Map



The Corporation of the City of Kingston assumes no responsibility for inaccurate or inconsistent data set out in this map product. The City does not accept any responsibility for reliance thereon. The City does not make any representations or warranty, express or implied, in relation to the website including without limitations, as to the quality, merchantability and fitness for any use. Further, the City does not accept any responsibility for the accuracy of this information, nor is it responsible for any expenses or damages incurred, directly or indirectly, resulting from the use of this information.



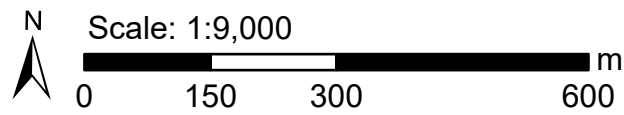
Kingston Zoning By-law

Schedule 1 - Zoning Map
Schedule E - Exception Overlay
Schedule F - Holding Overlay

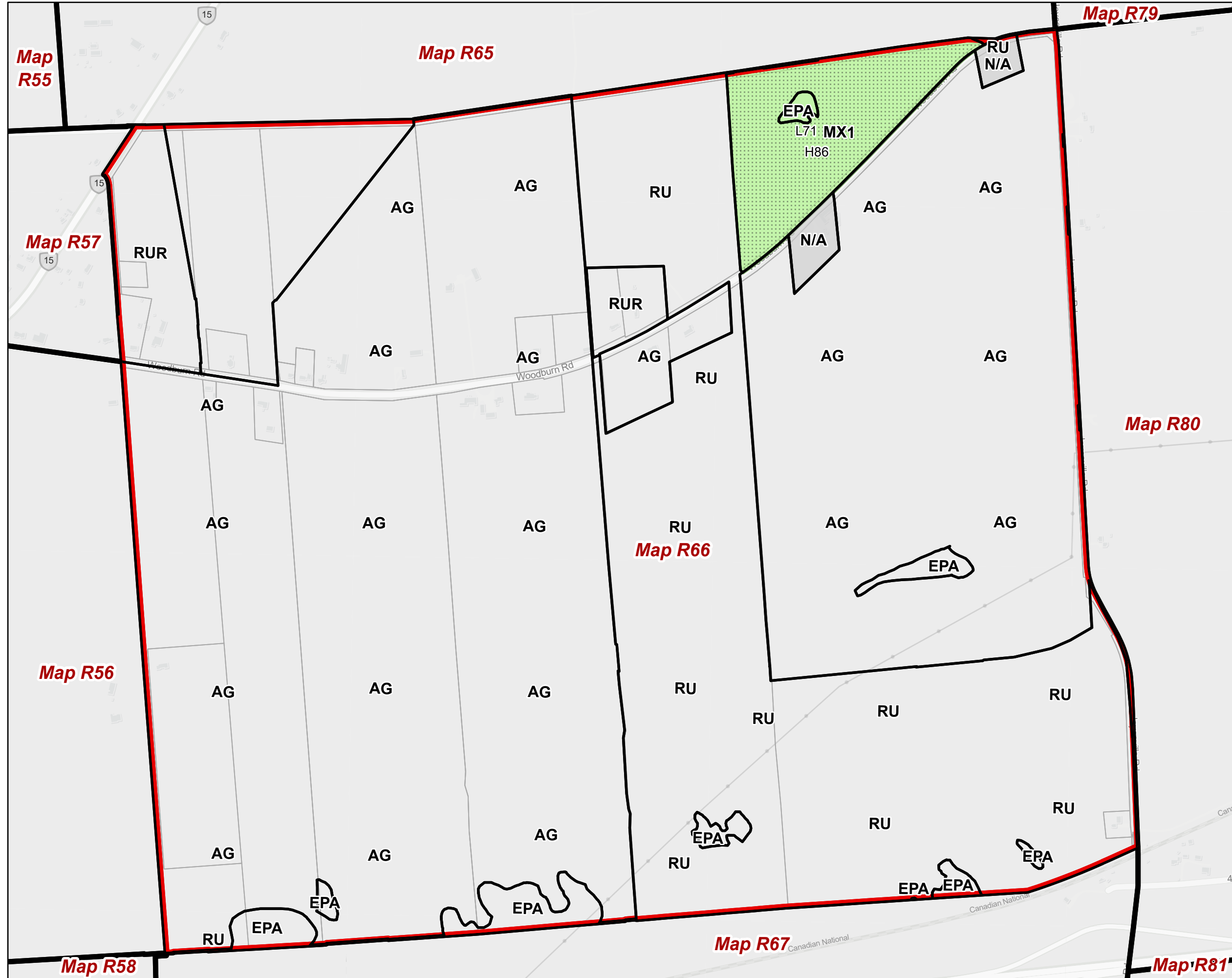
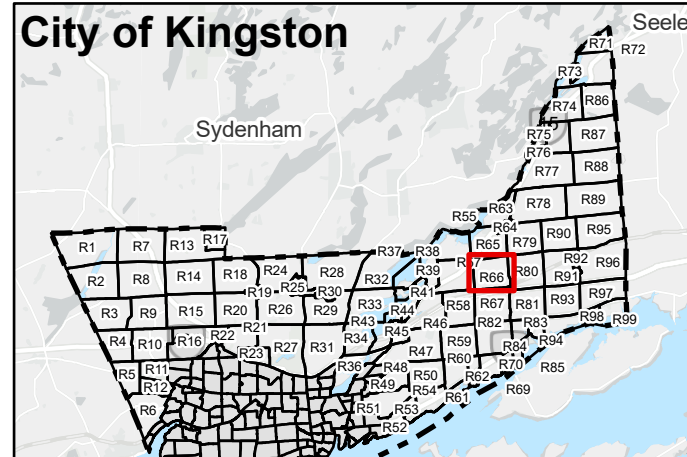
Rural Map 66 (R66)
Page 66 of 99

- City of Kingston Boundary
- Map Boundary
- Schedule 1 - Zoning Map**
- Zone
- Not Subject to this By-law
- Schedule E - Exception Overlay**
- Legacy Exceptions (LXXX)
- Exceptions (EXXX)
- Schedule F - Holding Overlay**
- Holding Overlay (HXXX)

Lands that are identified as "Not Subject to this By-law" on Schedule 1 - Zoning Map are not subject to this Schedule.



Key Map



The Corporation of the City of Kingston assumes no responsibility for inaccurate or inconsistent data set out in this map product. The City does not accept any responsibility for reliance thereon. The City does not make any representations or warranty, express or implied, in relation to the website including without limitations, as to the quality, merchantability and fitness for any use. Further, the City does not accept any responsibility for the accuracy of this information, nor is it responsible for any expenses or damages incurred, directly or indirectly, resulting from the use of this information.



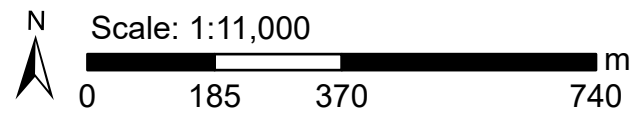
Kingston Zoning By-law

Schedule 1 - Zoning Map
Schedule E - Exception Overlay
Schedule F - Holding Overlay

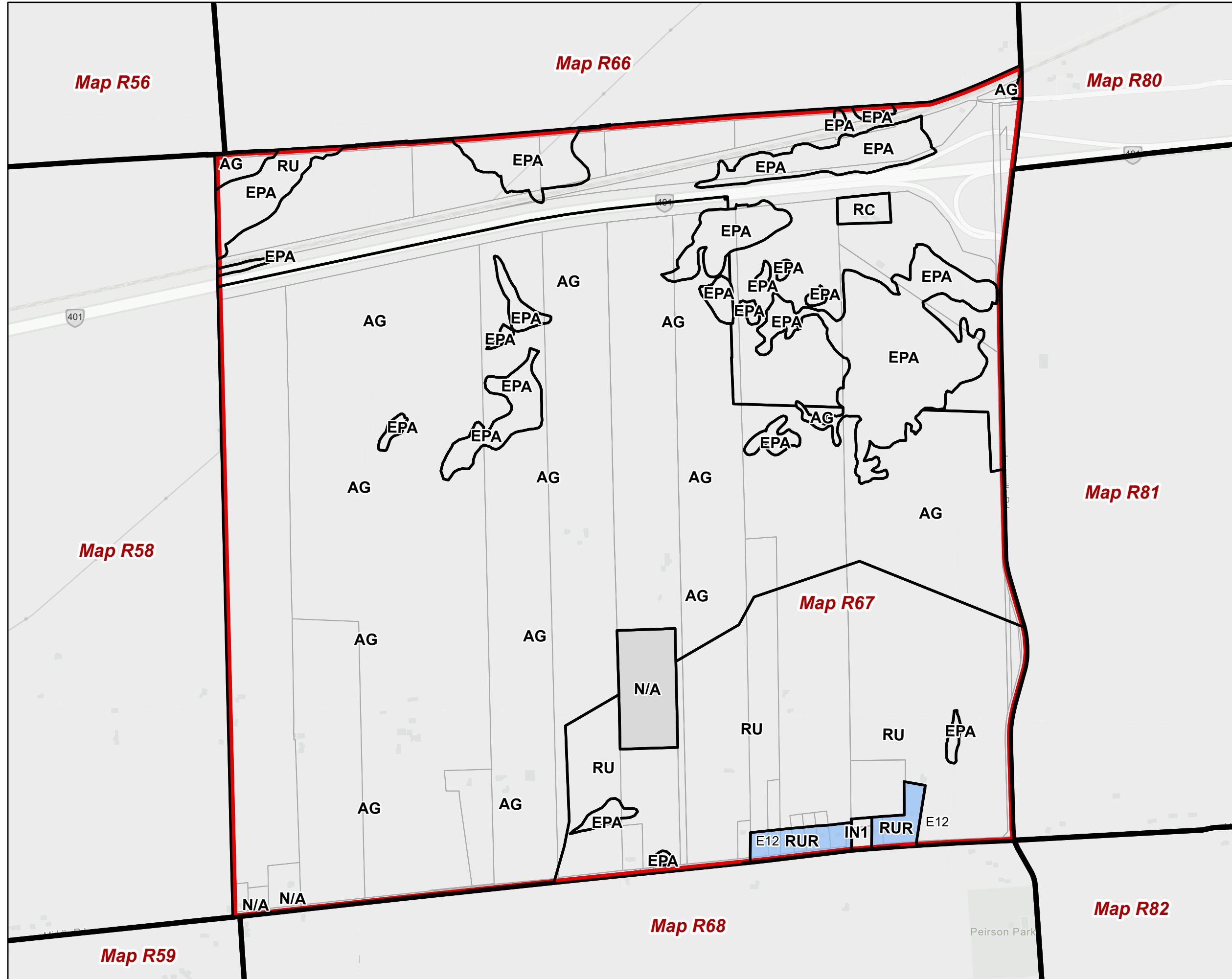
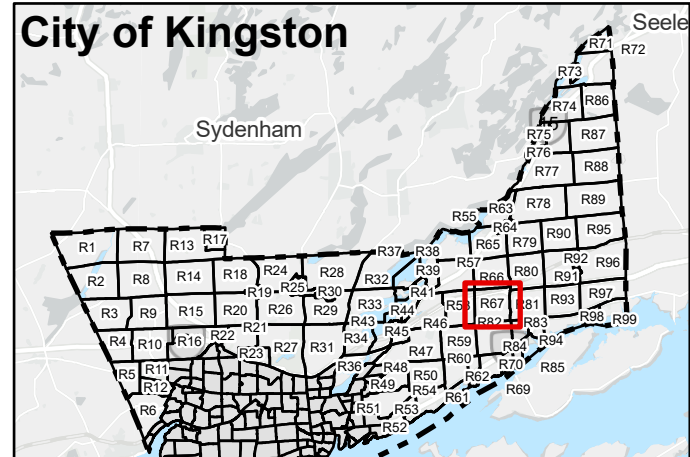
Rural Map 67 (R67)
Page 67 of 99

- City of Kingston Boundary
- Map Boundary
- Schedule 1 - Zoning Map**
- Zone
- Not Subject to this By-law
- Schedule E - Exception Overlay**
- Legacy Exceptions (LXXX)
- Exceptions (EXXX)
- Schedule F - Holding Overlay**
- Holding Overlay (HXXX)

Lands that are identified as "Not Subject to this By-law" on Schedule 1 - Zoning Map are not subject to this Schedule.



Key Map



The Corporation of the City of Kingston assumes no responsibility for inaccurate or inconsistent data set out in this map product. The City does not accept any responsibility for reliance thereon. The City does not make any representations or warranty, express or implied, in relation to the website including without limitations, as to the quality, merchantability and fitness for any use. Further, the City does not accept any responsibility for the accuracy of this information, nor is it responsible for any expenses or damages incurred, directly or indirectly, resulting from the use of this information.



Kingston Zoning By-law

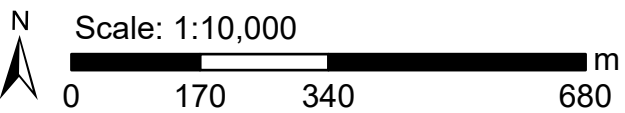
Schedule 1 - Zoning Map
Schedule E - Exception Overlay
Schedule F - Holding Overlay

Rural Map 68 (R68)

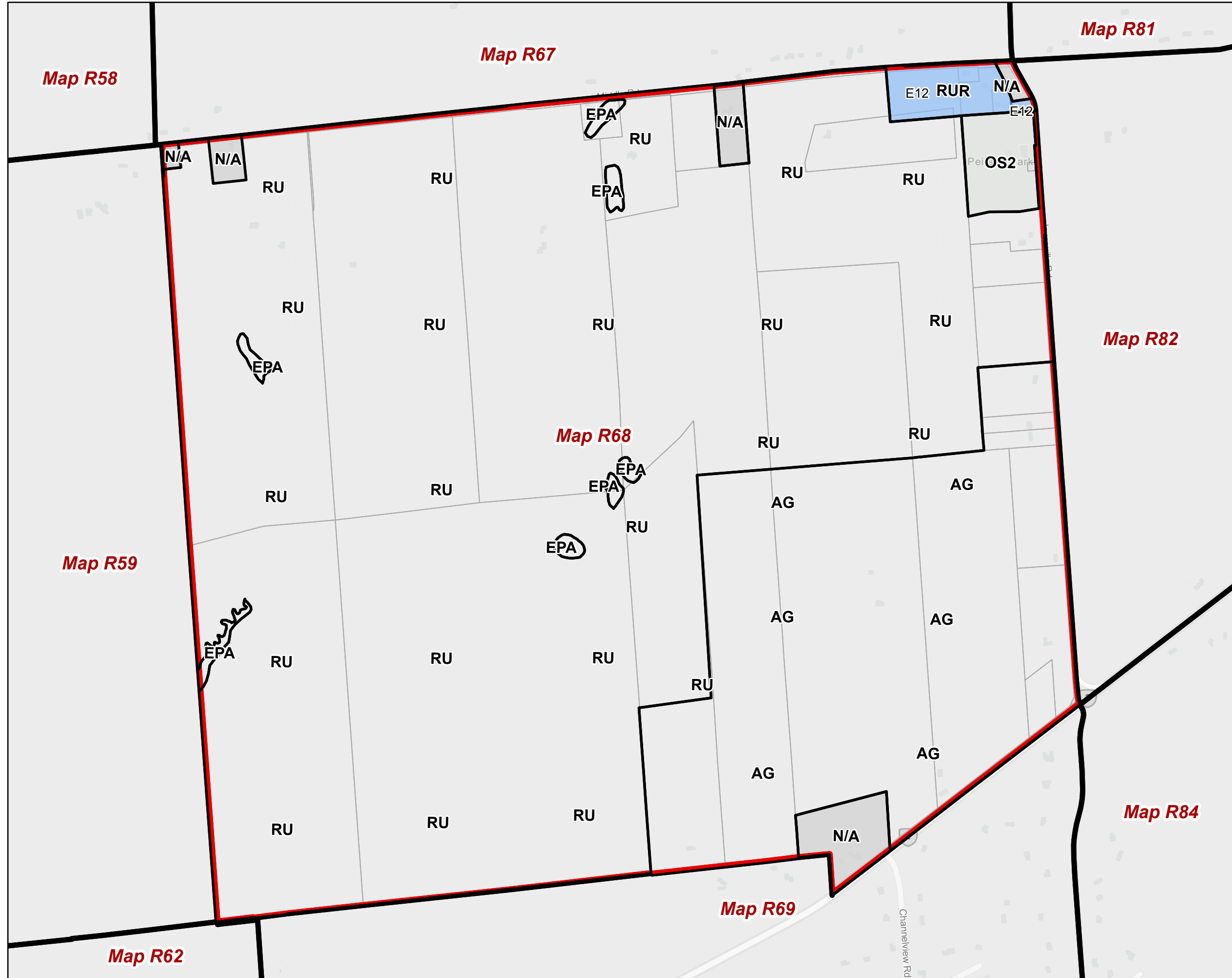
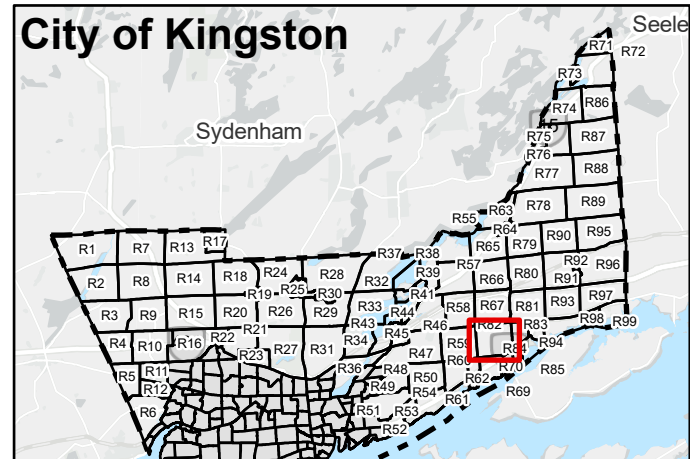
Page 68 of 99

- City of Kingston Boundary
- Map Boundary
- Schedule 1 - Zoning Map**
- Zone
- Not Subject to this By-law
- Schedule E - Exception Overlay**
- Legacy Exceptions (LXXX)
- Exceptions (EXXX)
- Schedule F - Holding Overlay**
- Holding Overlay (HXXX)

Lands that are identified as "Not Subject to this By-law" on Schedule 1 - Zoning Map are not subject to this Schedule.



Key Map



The Corporation of the City of Kingston assumes no responsibility for inaccurate or inconsistent data set out in this map product. The City does not accept any responsibility for reliance thereon. The City does not make any representations or warranty, express or implied, in relation to the website including without limitations, as to the quality, merchantability and fitness for any use. Further, the City does not accept any responsibility for the accuracy of this information, nor is it responsible for any expenses or damages incurred, directly or indirectly, resulting from the use of this information.



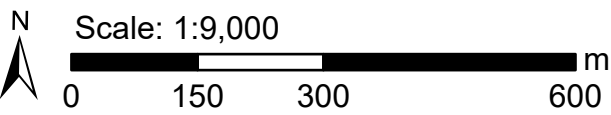
Kingston Zoning By-law

Schedule 1 - Zoning Map
Schedule E - Exception Overlay
Schedule F - Holding Overlay

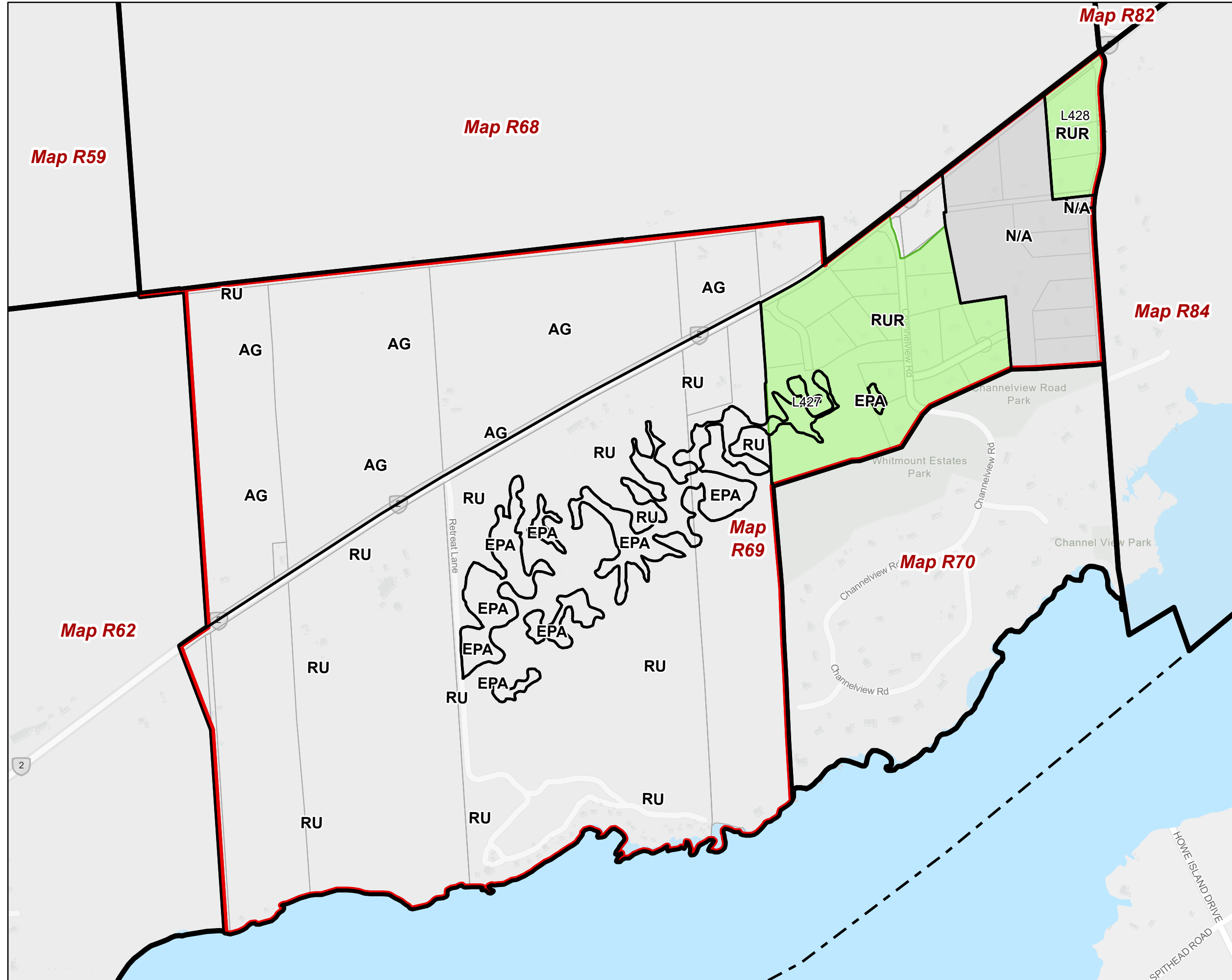
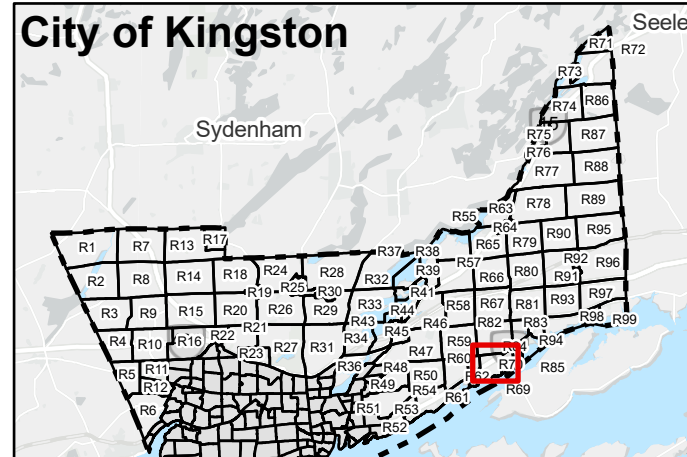
Rural Map 69 (R69)
Page 69 of 99

- City of Kingston Boundary
- Map Boundary
- Schedule 1 - Zoning Map**
- Zone
- Not Subject to this By-law
- Schedule E - Exception Overlay**
- Legacy Exceptions (LXXX)
- Exceptions (EXXX)
- Schedule F - Holding Overlay**
- Holding Overlay (HXXX)

Lands that are identified as "Not Subject to this By-law" on Schedule 1 - Zoning Map are not subject to this Schedule.



Key Map



The Corporation of the City of Kingston assumes no responsibility for inaccurate or inconsistent data set out in this map product. The City does not accept any responsibility for reliance thereon. The City does not make any representations or warranty, express or implied, in relation to the website including without limitations, as to the quality, merchantability and fitness for any use. Further, the City does not accept any responsibility for the accuracy of this information, nor is it responsible for any expenses or damages incurred, directly or indirectly, resulting from the use of this information.



Kingston Zoning By-law

Schedule 1 - Zoning Map
Schedule E - Exception Overlay
Schedule F - Holding Overlay

Rural Map 70 (R70)

Page 70 of 99

City of Kingston Boundary

Map Boundary

Schedule 1 - Zoning Map

Zone

Not Subject to this By-law

Schedule E - Exception Overlay

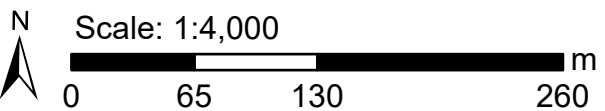
Legacy Exceptions (LXXX)

Exceptions (EXXX)

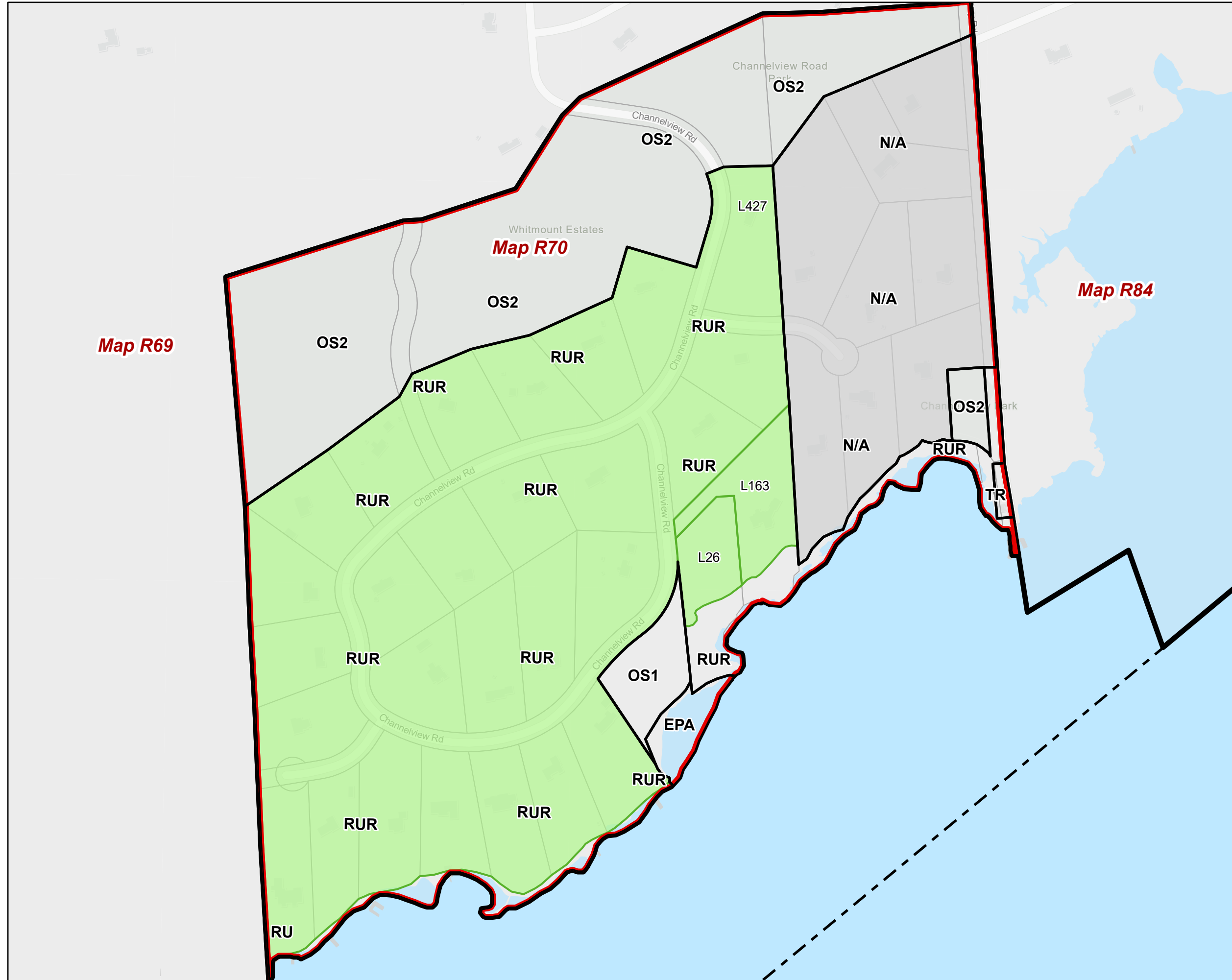
Schedule F - Holding Overlay

Holding Overlay (HXXX)

Lands that are identified as "Not Subject to this By-law" on Schedule 1 - Zoning Map are not subject to this Schedule.



Key Map



The Corporation of the City of Kingston assumes no responsibility for inaccurate or inconsistent data set out in this map product. The City does not accept any responsibility for reliance thereon. The City does not make any representations or warranty, express or implied, in relation to the website including without limitations, as to the quality, merchantability and fitness for any use. Further, the City does not accept any responsibility for the accuracy of this information, nor is it responsible for any expenses or damages incurred, directly or indirectly, resulting from the use of this information.



Kingston Zoning By-law

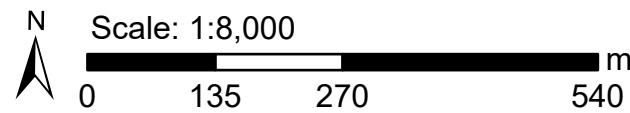
Schedule 1 - Zoning Map
Schedule E - Exception Overlay
Schedule F - Holding Overlay

Rural Map 71 (R71)

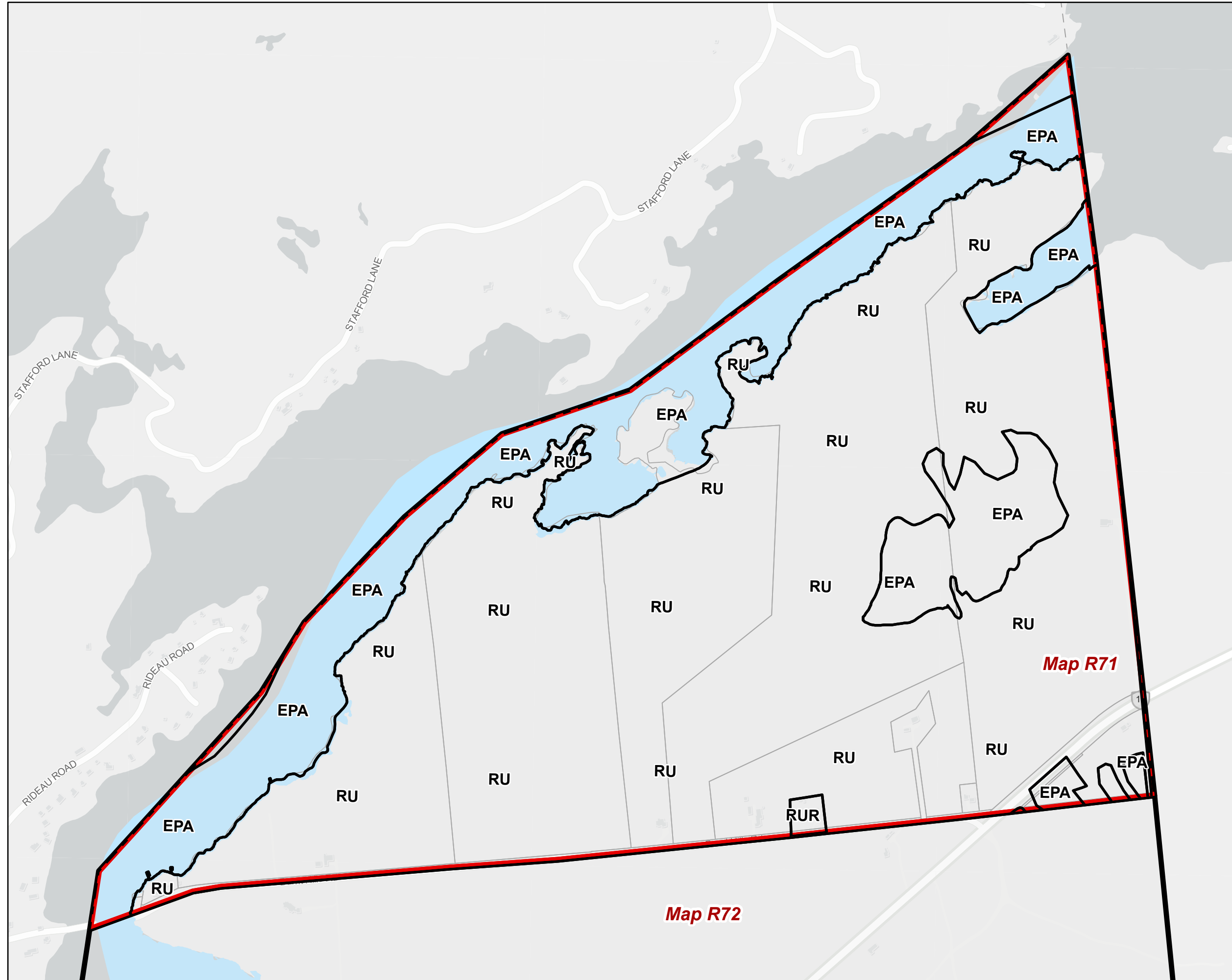
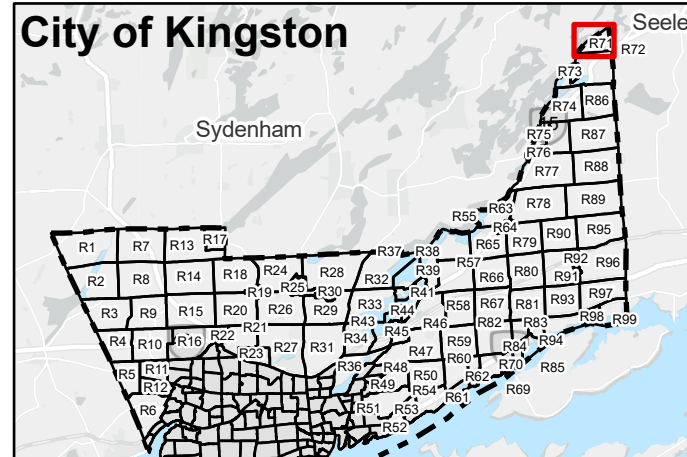
Page 71 of 99

- City of Kingston Boundary
- Map Boundary
- Schedule 1 - Zoning Map**
- Zone
- Not Subject to this By-law
- Schedule E - Exception Overlay**
- Legacy Exceptions (LXXX)
- Exceptions (EXXX)
- Schedule F - Holding Overlay**
- Holding Overlay (HXXX)

Lands that are identified as "Not Subject to this By-law" on Schedule 1 - Zoning Map are not subject to this Schedule.



Key Map



The Corporation of the City of Kingston assumes no responsibility for inaccurate or inconsistent data set out in this map product. The City does not accept any responsibility for reliance thereon. The City does not make any representations or warranty, express or implied, in relation to the website including without limitations, as to the quality, merchantability and fitness for any use. Further, the City does not accept any responsibility for the accuracy of this information, nor is it responsible for any expenses or damages incurred, directly or indirectly, resulting from the use of this information.



Kingston Zoning By-law

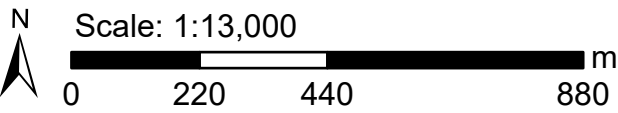
Schedule 1 - Zoning Map
Schedule E - Exception Overlay
Schedule F - Holding Overlay

Rural Map 72 (R72)

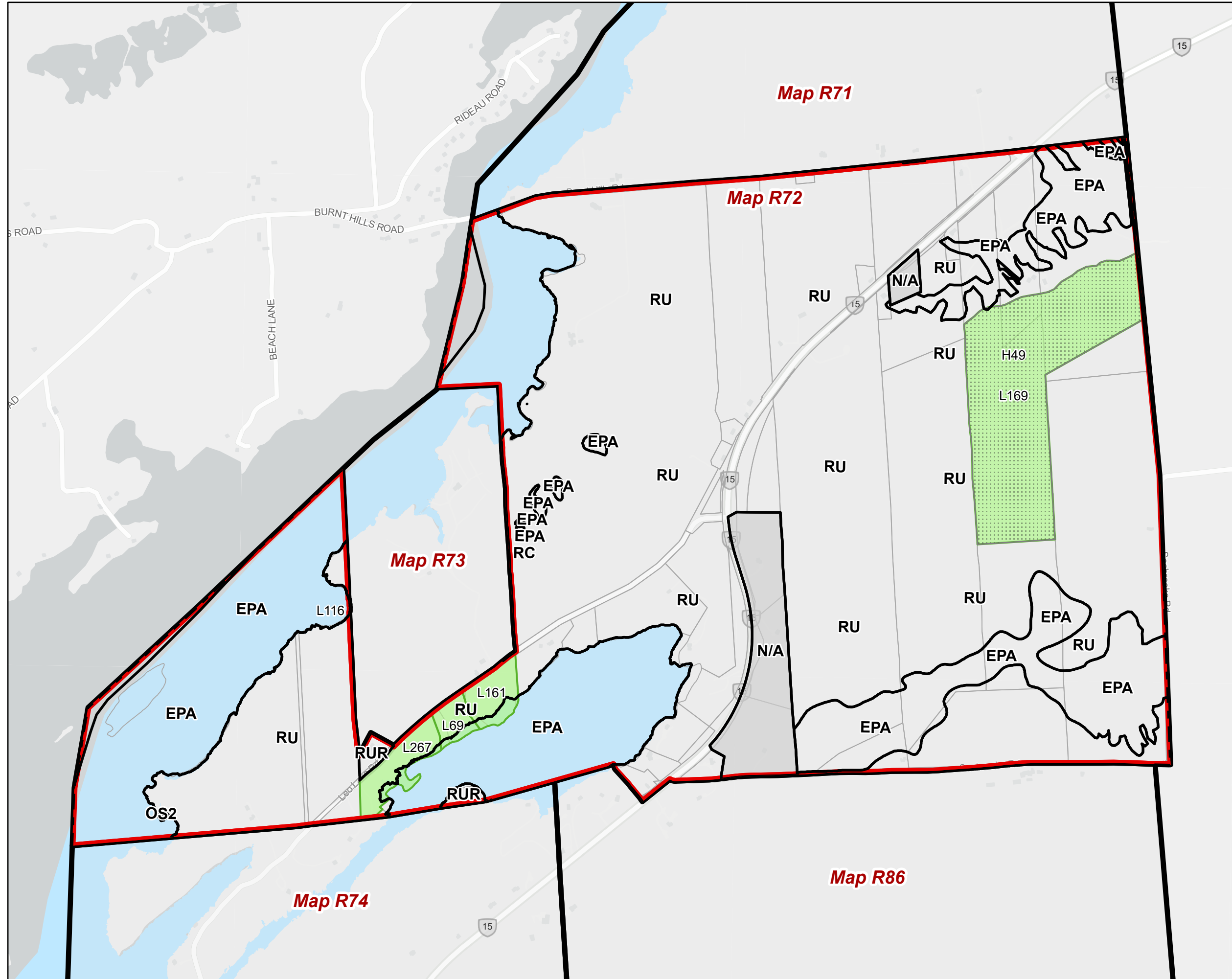
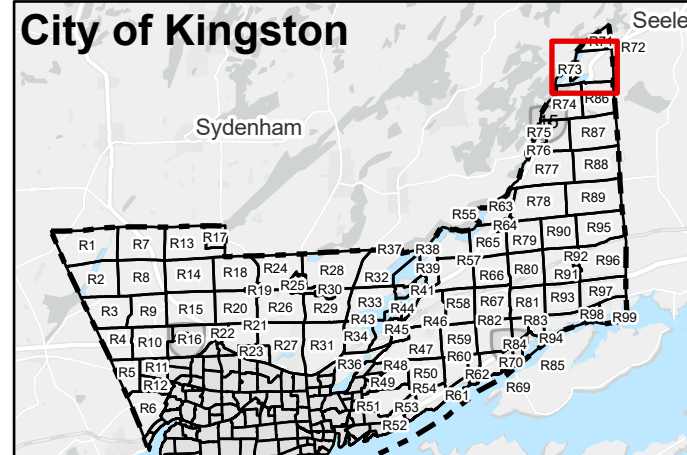
Page 72 of 99

- City of Kingston Boundary
- Map Boundary
- Schedule 1 - Zoning Map**
- Zone
- Not Subject to this By-law
- Schedule E - Exception Overlay**
- Legacy Exceptions (LXXX)
- Exceptions (EXXX)
- Schedule F - Holding Overlay**
- Holding Overlay (HXXX)

Lands that are identified as "Not Subject to this By-law" on Schedule 1 - Zoning Map are not subject to this Schedule.



Key Map










The Corporation of the City of Kingston assumes no responsibility for inaccurate or inconsistent data set out in this map product. The City does not accept any responsibility for reliance thereon. The City does not make any representations or warranty, express or implied, in relation to the website including without limitations, as to the quality, merchantability and fitness for any use. Further, the City does not accept any responsibility for the accuracy of this information, nor is it responsible for any expenses or damages incurred, directly or indirectly, resulting from the use of this information.



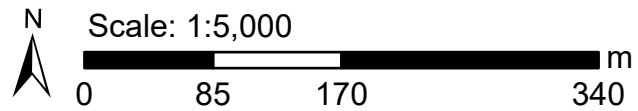
Kingston Zoning By-law

Schedule 1 - Zoning Map
Schedule E - Exception Overlay
Schedule F - Holding Overlay

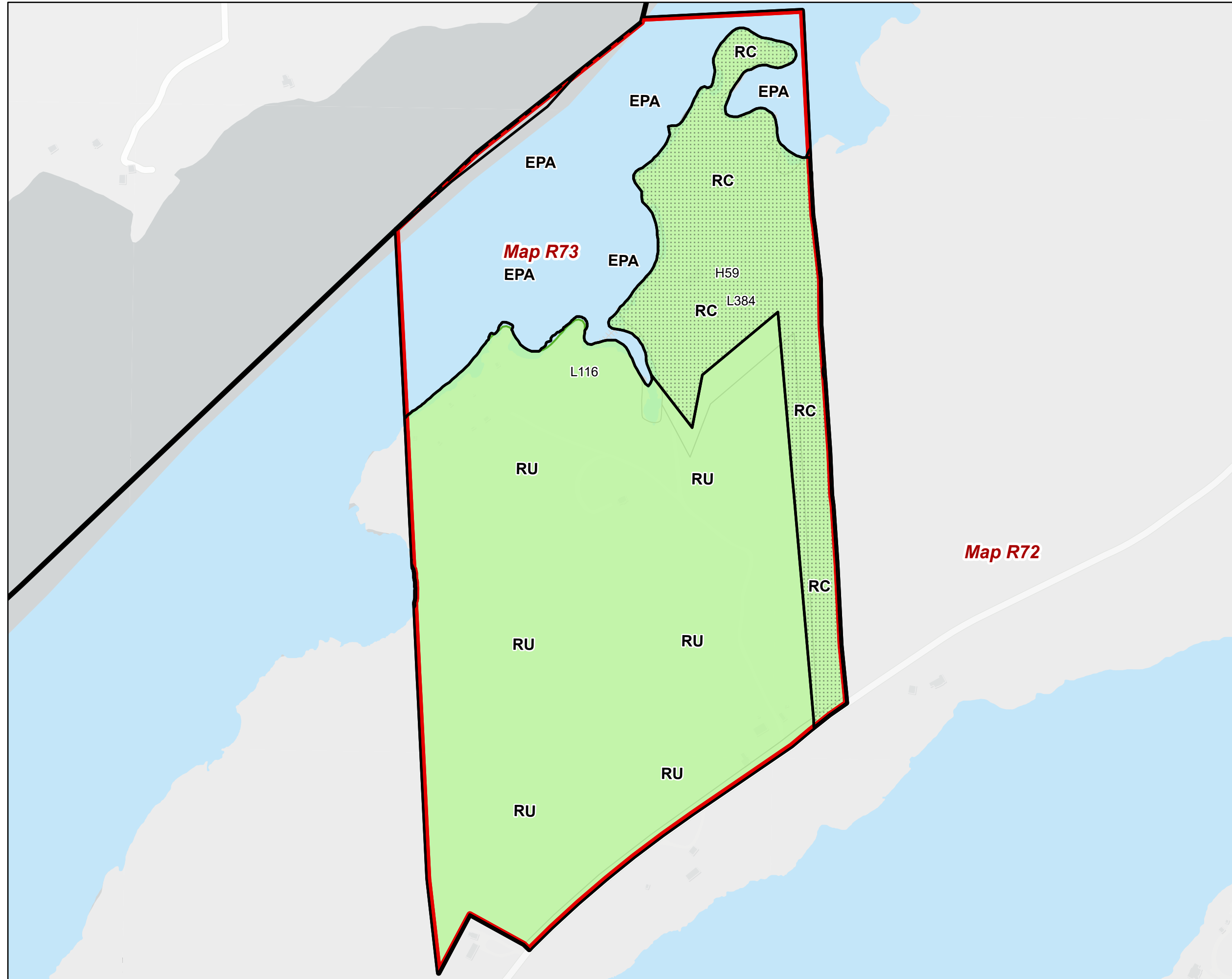
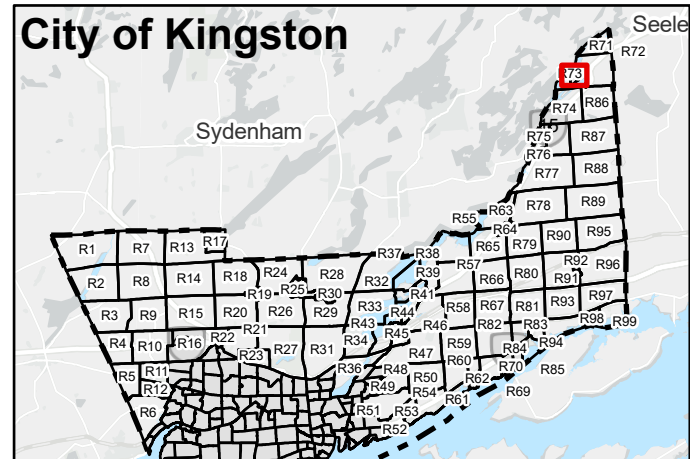
Rural Map 73 (R73)
Page 73 of 99

-  City of Kingston Boundary
-  Map Boundary
- Schedule 1 - Zoning Map**
-  Zone
-  Not Subject to this By-law
- Schedule E - Exception Overlay**
-  Legacy Exceptions (LXXX)
-  Exceptions (EXXX)
- Schedule F - Holding Overlay**
-  Holding Overlay (HXXX)

Lands that are identified as "Not Subject to this By-law" on Schedule 1 – Zoning Map are not subject to this Schedule.



Key Map



The Corporation of the City of Kingston assumes no responsibility for inaccurate or inconsistent data set out in this map product. The City does not accept any responsibility for reliance thereon. The City does not make any representations or warranty, express or implied, in relation to the website including without limitations, as to the quality, merchantability and fitness for any use. Further, the City does not accept any responsibility for the accuracy of this information, nor is it responsible for any expenses or damages incurred, directly or indirectly, resulting from the use of this information.



Kingston Zoning By-law

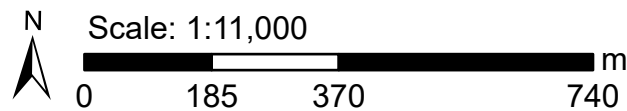
Schedule 1 - Zoning Map
Schedule E - Exception Overlay
Schedule F - Holding Overlay

Rural Map 74 (R74)

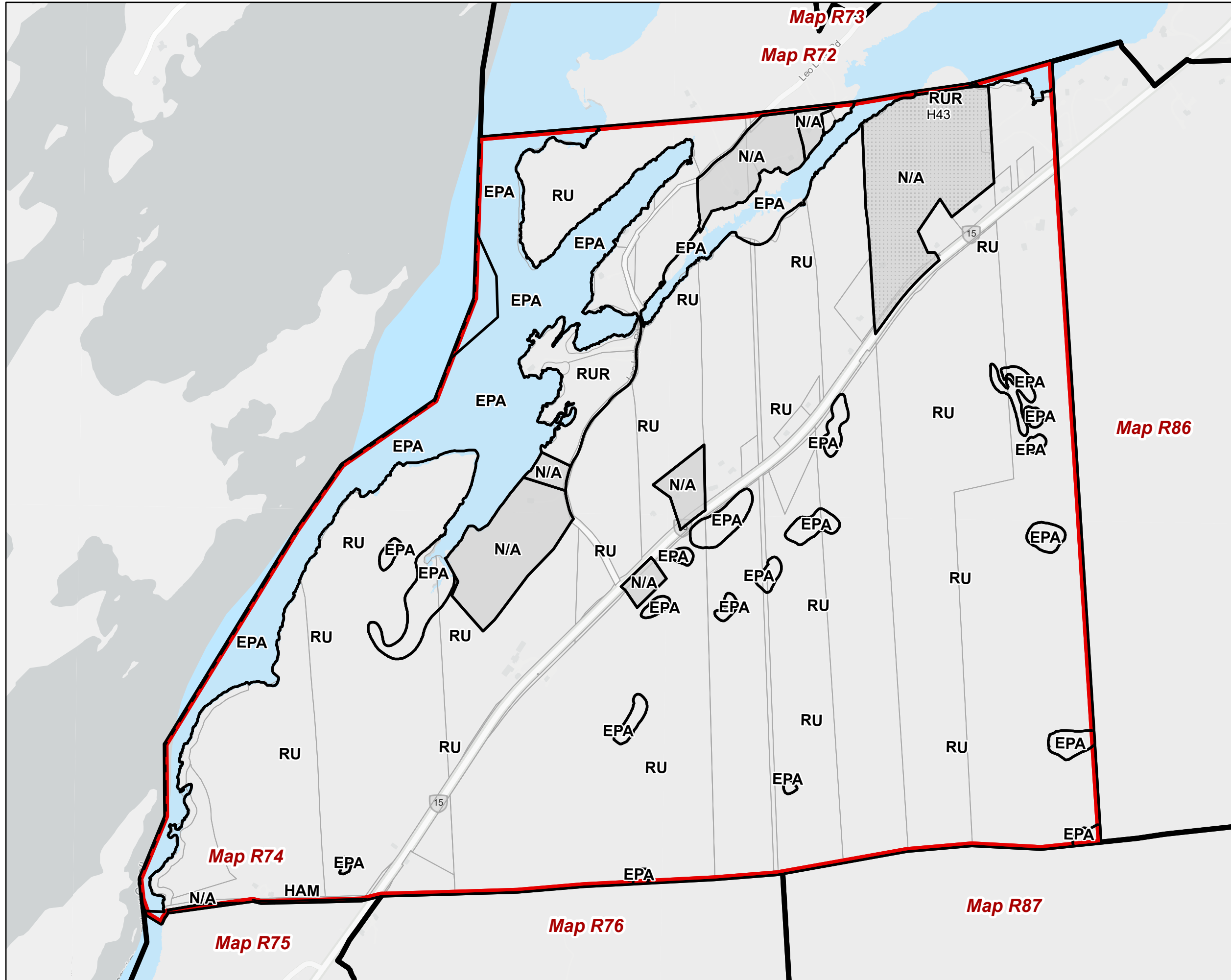
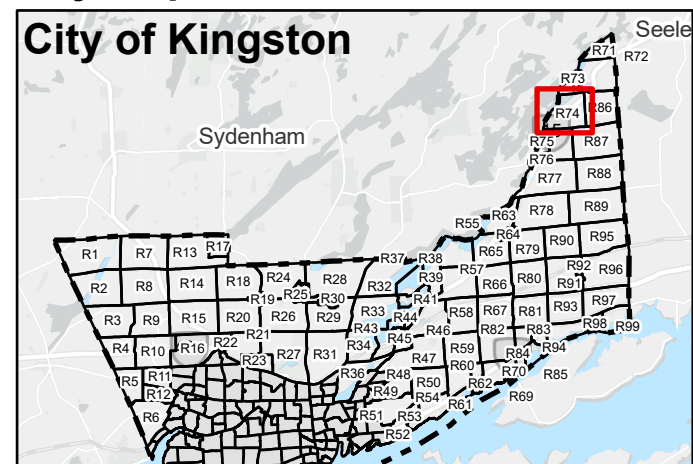
Page 74 of 99

- City of Kingston Boundary
- Map Boundary
- Schedule 1 - Zoning Map**
- Zone
- Not Subject to this By-law
- Schedule E - Exception Overlay**
- Legacy Exceptions (LXXX)
- Exceptions (EXXX)
- Schedule F - Holding Overlay**
- Holding Overlay (HXXX)

Lands that are identified as "Not Subject to this By-law" on Schedule 1 - Zoning Map are not subject to this Schedule.



Key Map



The Corporation of the City of Kingston assumes no responsibility for inaccurate or inconsistent data set out in this map product. The City does not accept any responsibility for reliance thereon. The City does not make any representations or warranty, express or implied, in relation to the website including without limitations, as to the quality, merchantability and fitness for any use. Further, the City does not accept any responsibility for the accuracy of this information, nor is it responsible for any expenses or damages incurred, directly or indirectly, resulting from the use of this information.



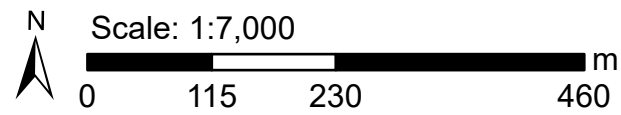
Kingston Zoning By-law

Schedule 1 - Zoning Map
Schedule E - Exception Overlay
Schedule F - Holding Overlay

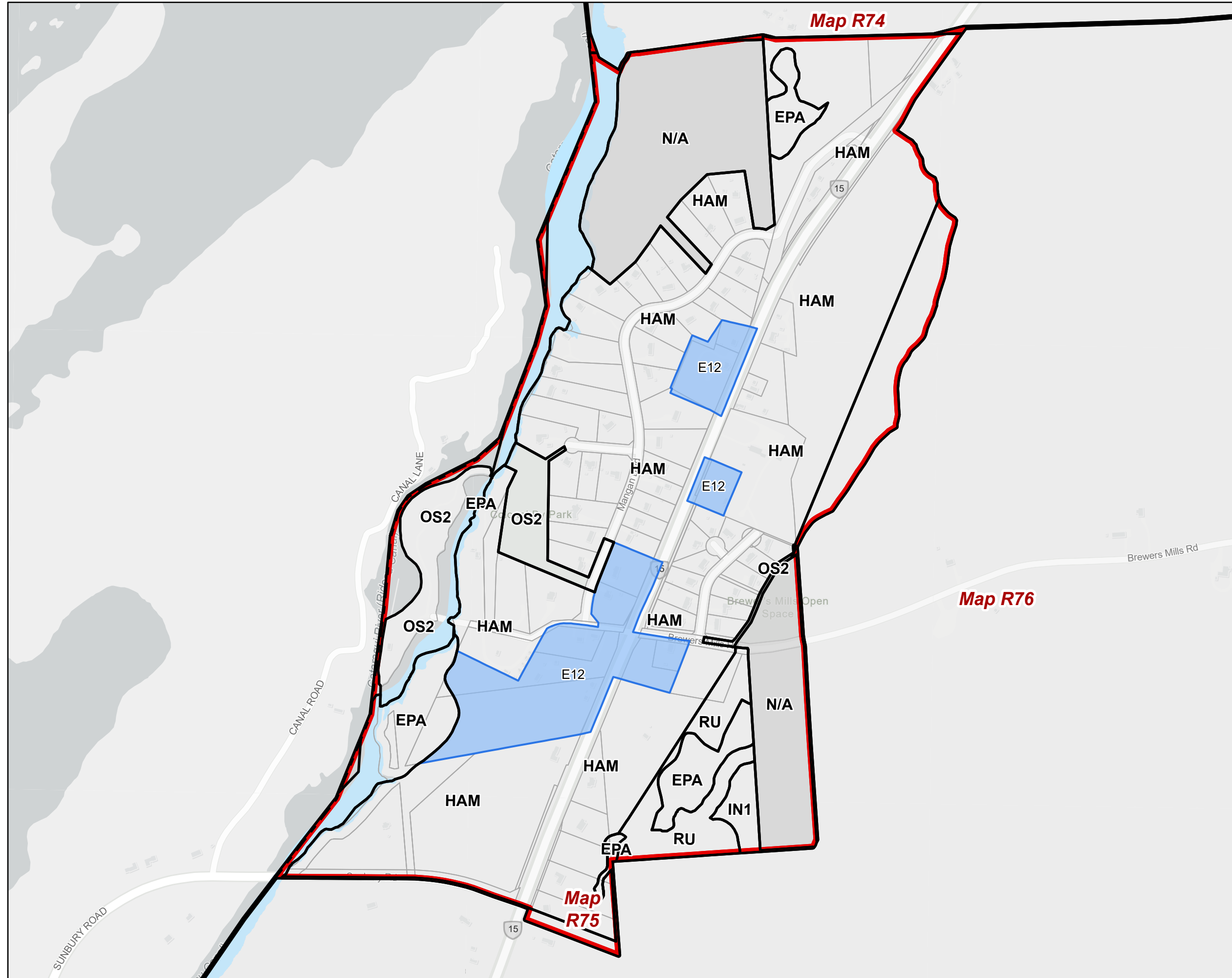
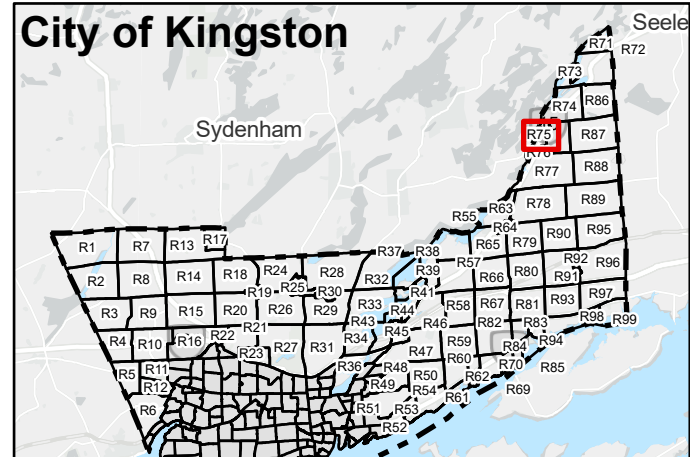
Rural Map 75 (R75)
Page 75 of 99

- City of Kingston Boundary
- Map Boundary
- Schedule 1 - Zoning Map**
- Zone
- Not Subject to this By-law
- Schedule E - Exception Overlay**
- Legacy Exceptions (LXXX)
- Exceptions (EXXX)
- Schedule F - Holding Overlay**
- Holding Overlay (HXXX)

Lands that are identified as "Not Subject to this By-law" on Schedule 1 - Zoning Map are not subject to this Schedule.



Key Map



The Corporation of the City of Kingston assumes no responsibility for inaccurate or inconsistent data set out in this map product. The City does not accept any responsibility for reliance thereon. The City does not make any representations or warranty, express or implied, in relation to the website including without limitations, as to the quality, merchantability and fitness for any use. Further, the City does not accept any responsibility for the accuracy of this information, nor is it responsible for any expenses or damages incurred, directly or indirectly, resulting from the use of this information.



Kingston Zoning By-law

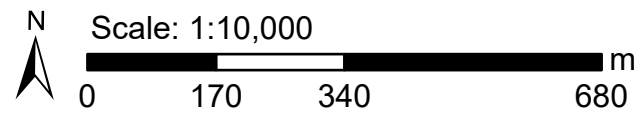
Schedule 1 - Zoning Map
Schedule E - Exception Overlay
Schedule F - Holding Overlay

Rural Map 76 (R76)

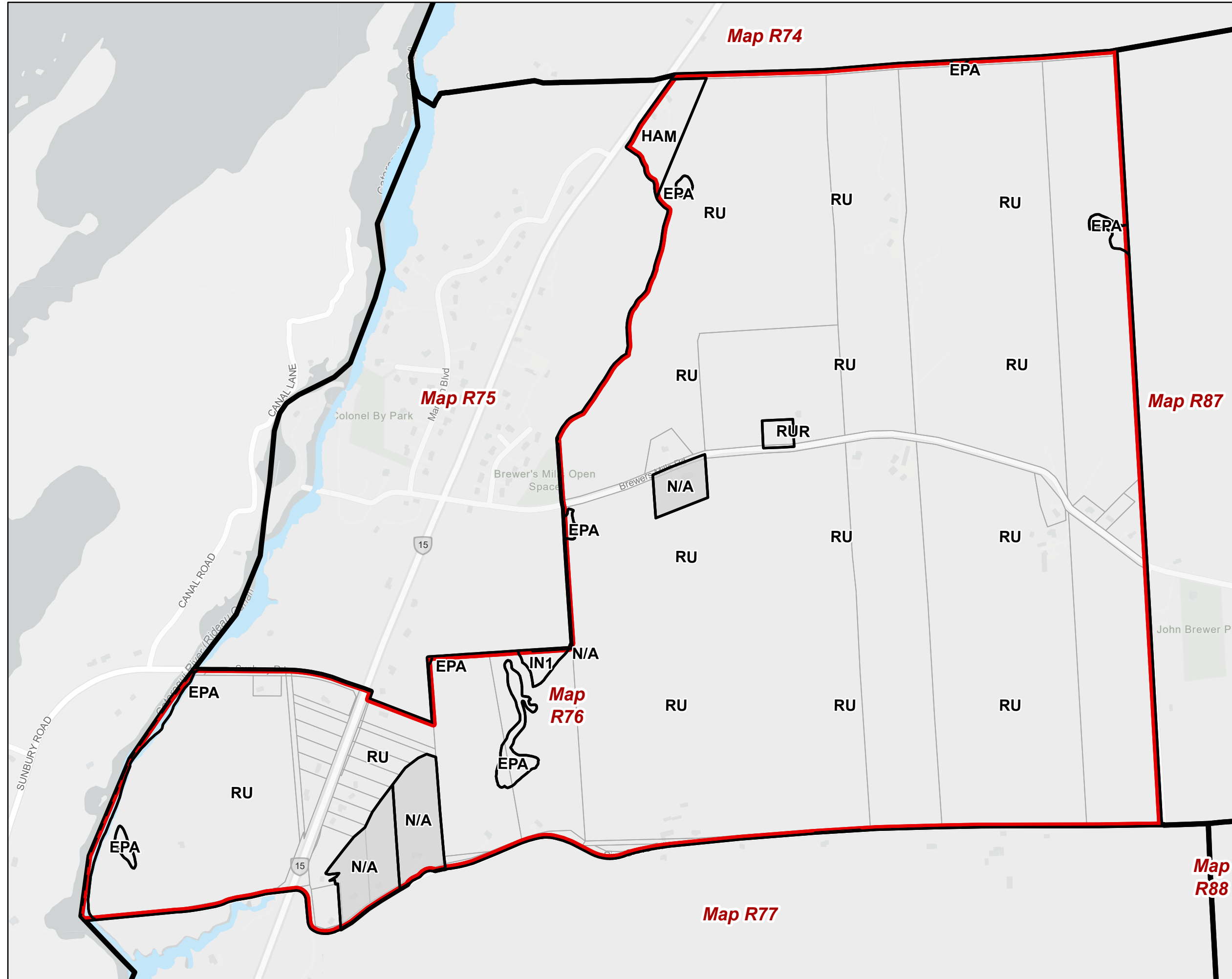
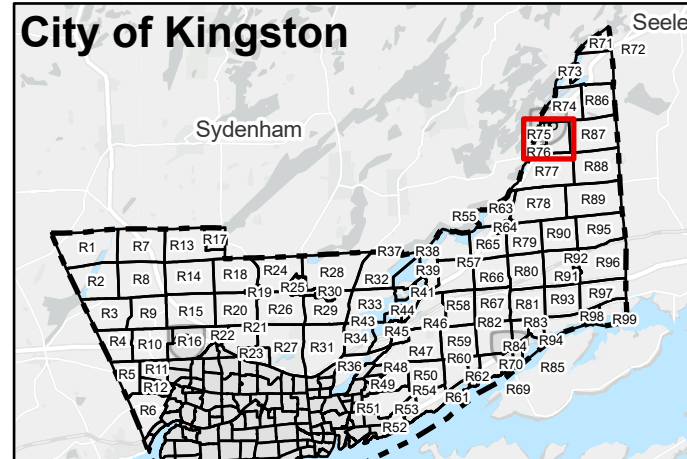
Page 76 of 99

- City of Kingston Boundary
- Map Boundary
- Schedule 1 - Zoning Map**
- Zone
- Not Subject to this By-law
- Schedule E - Exception Overlay**
- Legacy Exceptions (LXXX)
- Exceptions (EXXX)
- Schedule F - Holding Overlay**
- Holding Overlay (HXXX)

Lands that are identified as "Not Subject to this By-law" on Schedule 1 – Zoning Map are not subject to this Schedule.



Key Map



The Corporation of the City of Kingston assumes no responsibility for inaccurate or inconsistent data set out in this map product. The City does not accept any responsibility for reliance thereon. The City does not make any representations or warranty, express or implied, in relation to the website including without limitations, as to the quality, merchantability and fitness for any use. Further, the City does not accept any responsibility for the accuracy of this information, nor is it responsible for any expenses or damages incurred, directly or indirectly, resulting from the use of this information.



Kingston Zoning By-law

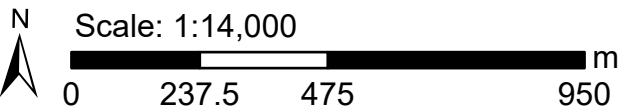
Schedule 1 - Zoning Map
Schedule E - Exception Overlay
Schedule F - Holding Overlay

Rural Map 77 (R77)

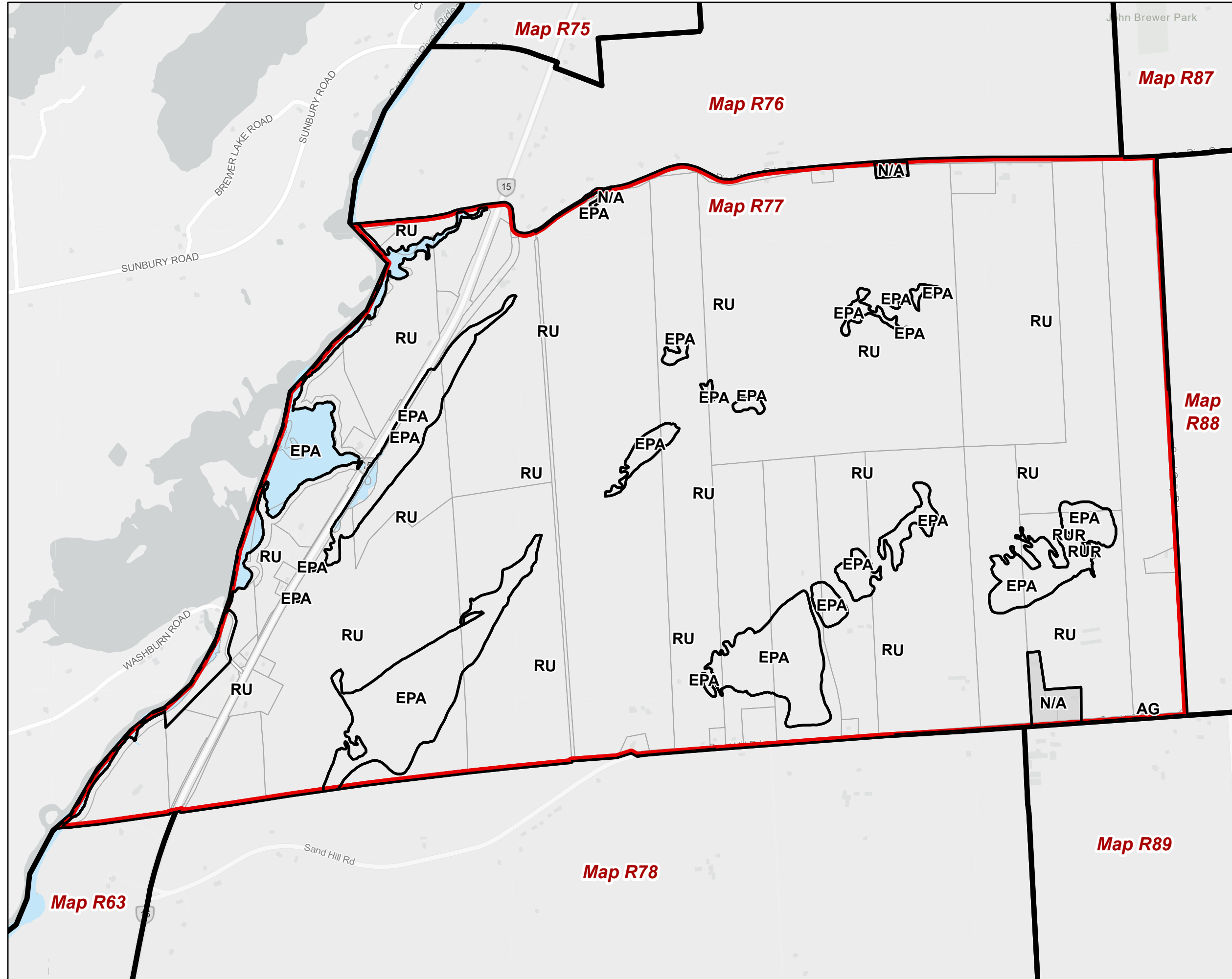
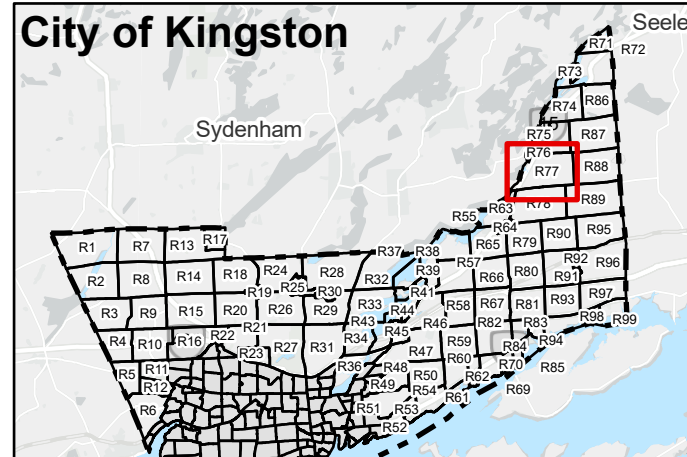
Page 77 of 99

- City of Kingston Boundary
- Map Boundary
- Schedule 1 - Zoning Map**
- Zone
- Not Subject to this By-law
- Schedule E - Exception Overlay**
- Legacy Exceptions (LXXX)
- Exceptions (EXXX)
- Schedule F - Holding Overlay**
- Holding Overlay (HXXX)

Lands that are identified as "Not Subject to this By-law" on Schedule 1 - Zoning Map are not subject to this Schedule.



Key Map



The Corporation of the City of Kingston assumes no responsibility for inaccurate or inconsistent data set out in this map product. The City does not accept any responsibility for reliance thereon. The City does not make any representations or warranty, express or implied, in relation to the website including without limitations, as to the quality, merchantability and fitness for any use. Further, the City does not accept any responsibility for the accuracy of this information, nor is it responsible for any expenses or damages incurred, directly or indirectly, resulting from the use of this information.



Kingston Zoning By-law

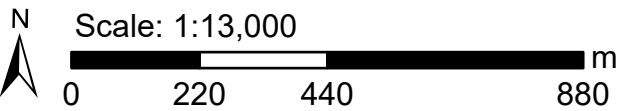
Schedule 1 - Zoning Map
Schedule E - Exception Overlay
Schedule F - Holding Overlay

Rural Map 78 (R78)

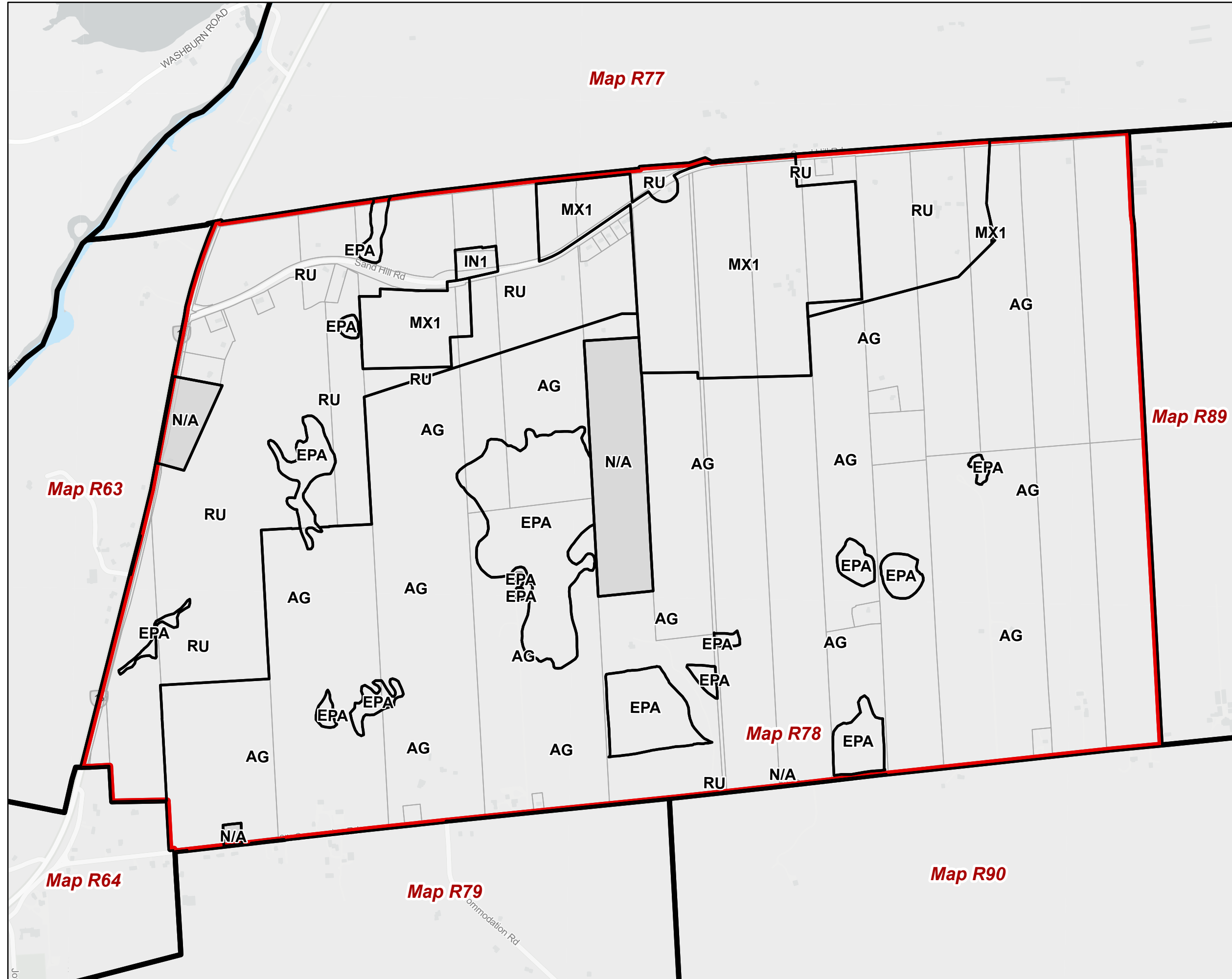
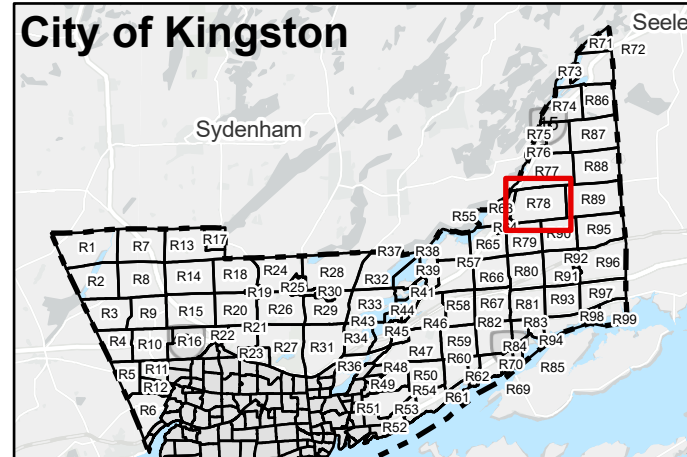
Page 78 of 99

- City of Kingston Boundary
- Map Boundary
- Schedule 1 - Zoning Map**
- Zone
- Not Subject to this By-law
- Schedule E - Exception Overlay**
- Legacy Exceptions (LXXX)
- Exceptions (EXXX)
- Schedule F - Holding Overlay**
- Holding Overlay (HXXX)

Lands that are identified as "Not Subject to this By-law" on Schedule 1 - Zoning Map are not subject to this Schedule.



Key Map



The Corporation of the City of Kingston assumes no responsibility for inaccurate or inconsistent data set out in this map product. The City does not accept any responsibility for reliance thereon. The City does not make any representations or warranty, express or implied, in relation to the website including without limitations, as to the quality, merchantability and fitness for any use. Further, the City does not accept any responsibility for the accuracy of this information, nor is it responsible for any expenses or damages incurred, directly or indirectly, resulting from the use of this information.



Kingston Zoning By-law

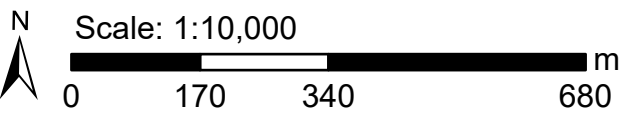
Schedule 1 - Zoning Map
Schedule E - Exception Overlay
Schedule F - Holding Overlay

Rural Map 79 (R79)

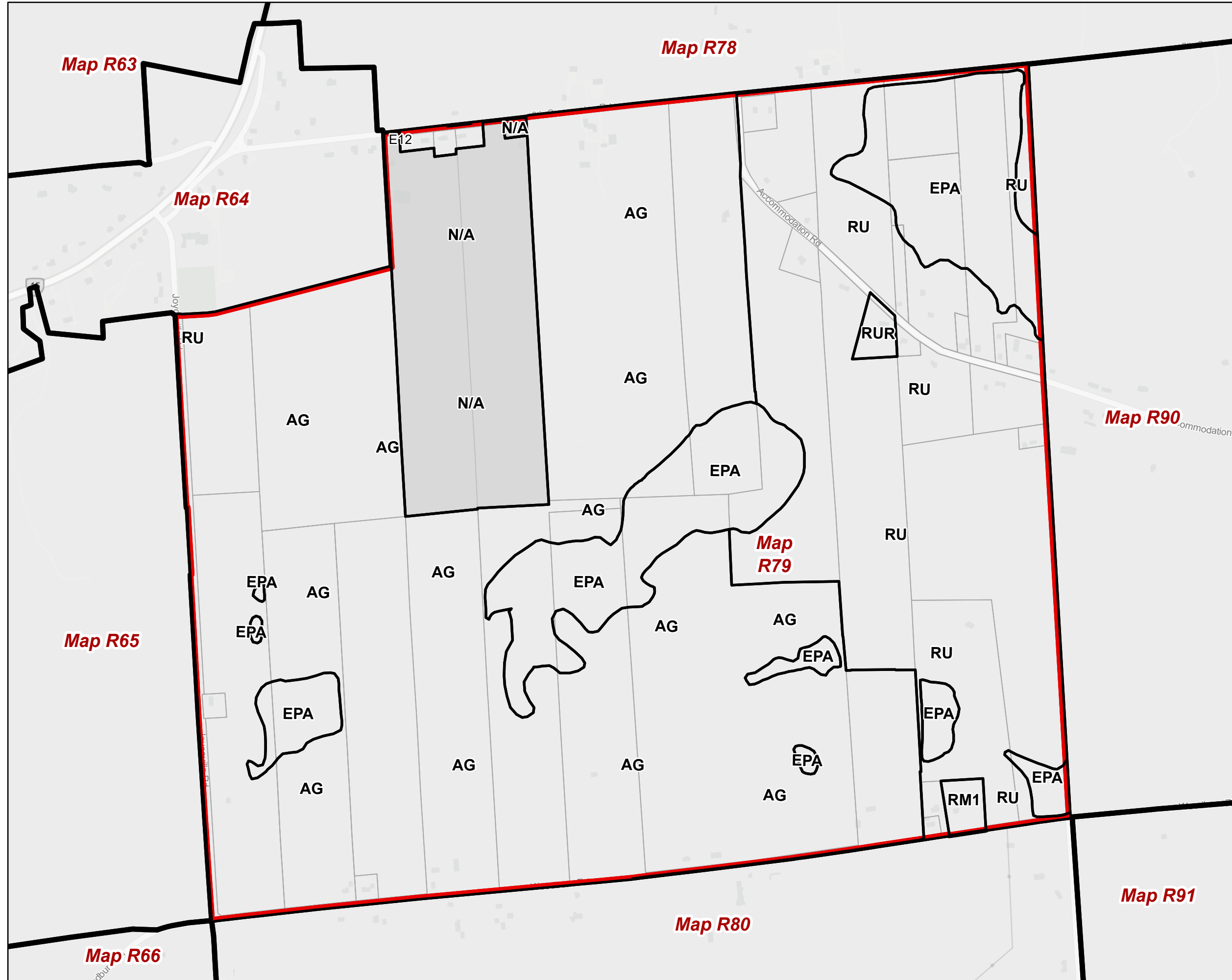
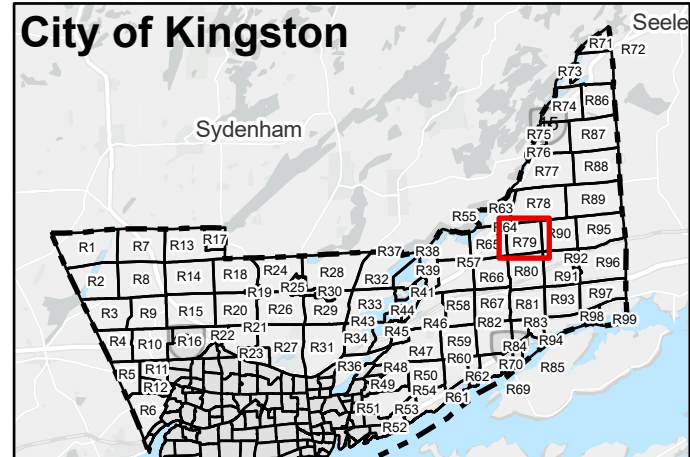
Page 79 of 99

- City of Kingston Boundary
- Map Boundary
- Schedule 1 - Zoning Map**
- Zone
- Not Subject to this By-law
- Schedule E - Exception Overlay**
- Legacy Exceptions (LXXX)
- Exceptions (EXXX)
- Schedule F - Holding Overlay**
- Holding Overlay (HXXX)

Lands that are identified as "Not Subject to this By-law" on Schedule 1 - Zoning Map are not subject to this Schedule.



Key Map



The Corporation of the City of Kingston assumes no responsibility for inaccurate or inconsistent data set out in this map product. The City does not accept any responsibility for reliance thereon. The City does not make any representations or warranty, express or implied, in relation to the website including without limitations, as to the quality, merchantability and fitness for any use. Further, the City does not accept any responsibility for the accuracy of this information, nor is it responsible for any expenses or damages incurred, directly or indirectly, resulting from the use of this information.



Kingston Zoning By-law

Schedule 1 - Zoning Map
Schedule E - Exception Overlay
Schedule F - Holding Overlay

Rural Map 80 (R80)

Page 80 of 99

City of Kingston Boundary

Map Boundary

Schedule 1 - Zoning Map

Zone

Not Subject to this By-law

Schedule E - Exception Overlay

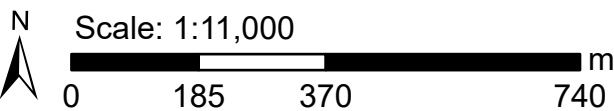
Legacy Exceptions (LXXX)

Exceptions (EXXX)

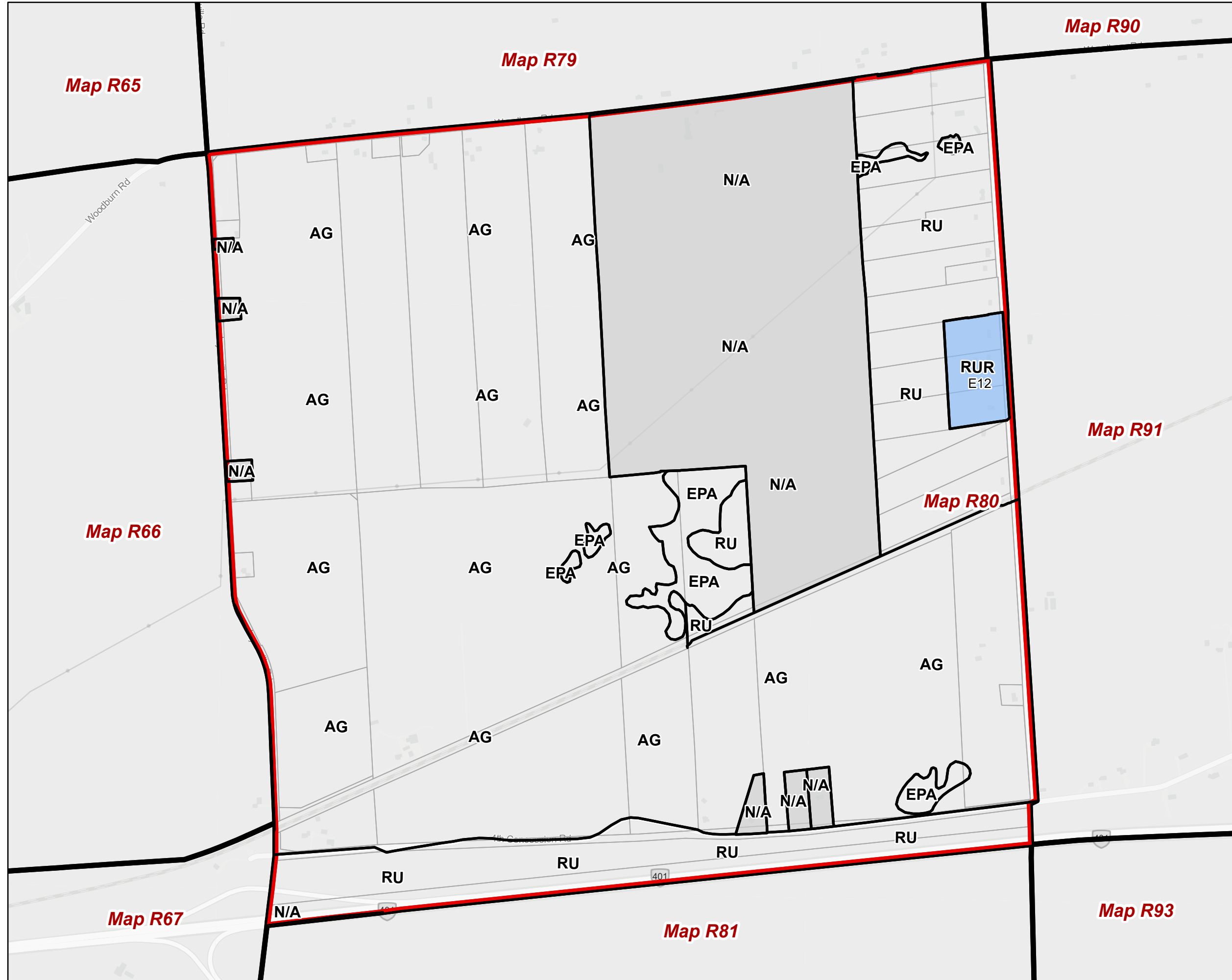
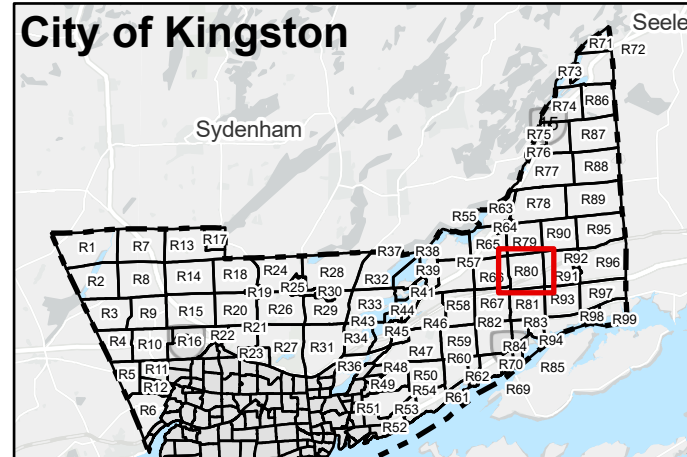
Schedule F - Holding Overlay

Holding Overlay (HXXX)

Lands that are identified as "Not Subject to this By-law" on Schedule 1 - Zoning Map are not subject to this Schedule.



Key Map



The Corporation of the City of Kingston assumes no responsibility for inaccurate or inconsistent data set out in this map product. The City does not accept any responsibility for reliance thereon. The City does not make any representations or warranty, express or implied, in relation to the website including without limitations, as to the quality, merchantability and fitness for any use. Further, the City does not accept any responsibility for the accuracy of this information, nor is it responsible for any expenses or damages incurred, directly or indirectly, resulting from the use of this information.



Kingston Zoning By-law

Schedule 1 - Zoning Map
Schedule E - Exception Overlay
Schedule F - Holding Overlay

Rural Map 81 (R81)
Page 81 of 99

City of Kingston Boundary

Map Boundary

Schedule 1 - Zoning Map

Zone

Not Subject to this By-law

Schedule E - Exception Overlay

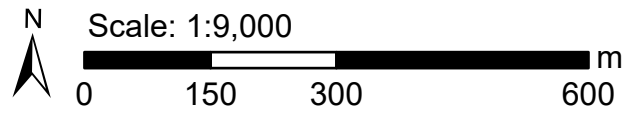
Legacy Exceptions (LXXX)

Exceptions (EXXX)

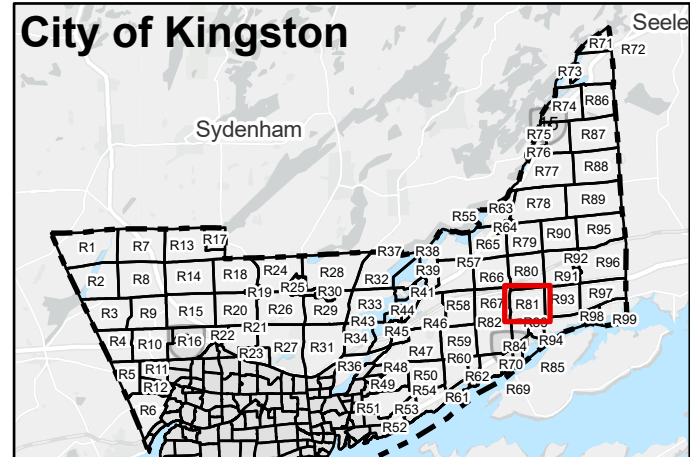
Schedule F - Holding Overlay

Holding Overlay (HXXX)

Lands that are identified as "Not Subject to this By-law" on Schedule 1 - Zoning Map are not subject to this Schedule.



Key Map



Map R66

Map R80

Map R91

Map R67

Map R93

Map R81

Map R83

Map R94

Map R68

Map R82



Kingston Zoning By-law

Schedule 1 - Zoning Map
Schedule E - Exception Overlay
Schedule F - Holding Overlay

Rural Map 82 (R82)

Page 82 of 99

City of Kingston Boundary

Map Boundary

Schedule 1 - Zoning Map

Zone

Not Subject to this By-law

Schedule E - Exception Overlay

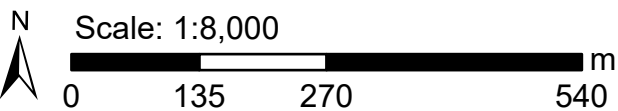
Legacy Exceptions (LXXX)

Exceptions (EXXX)

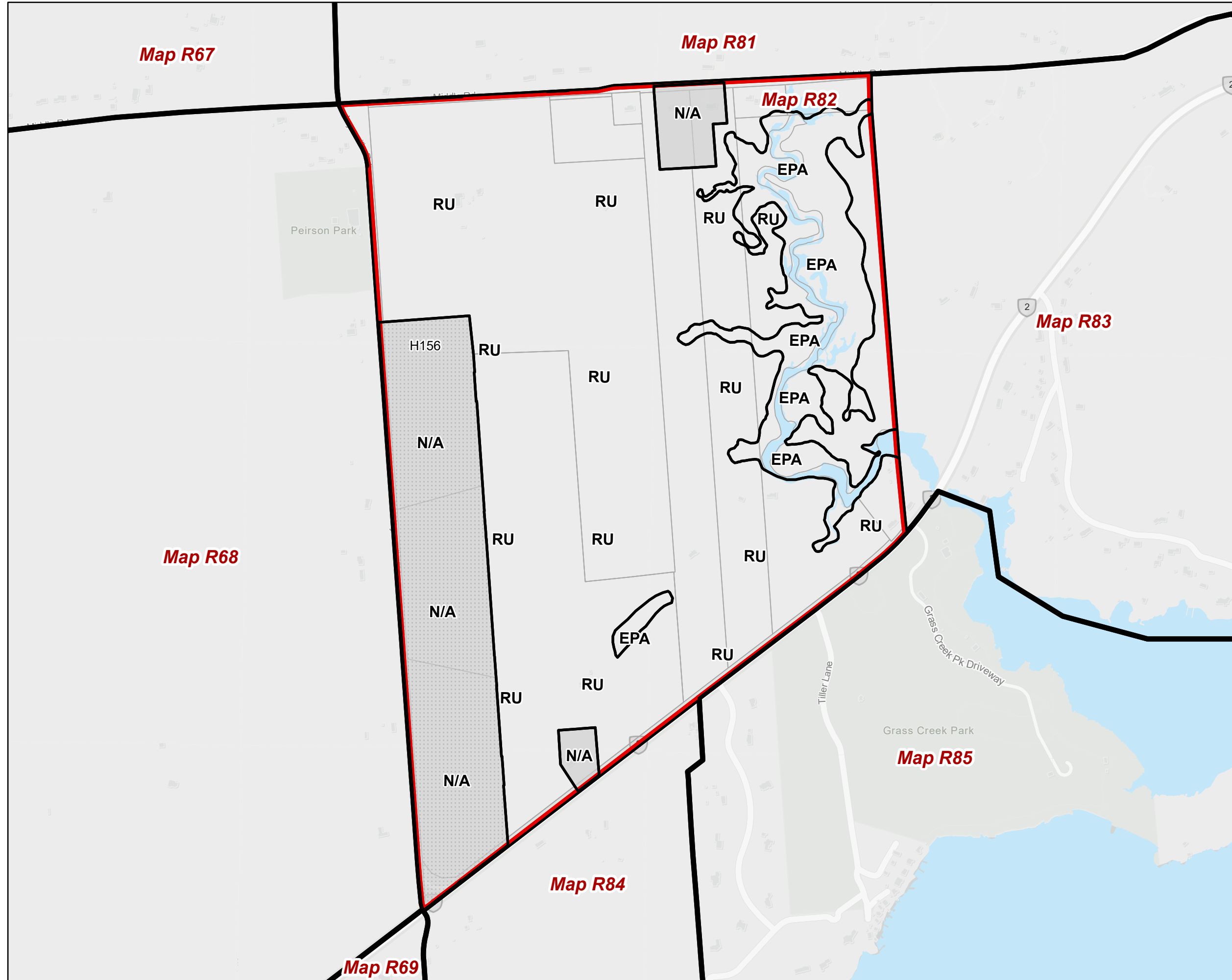
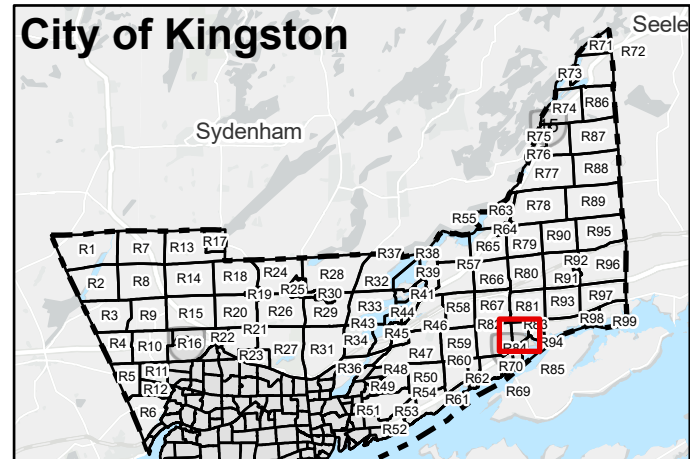
Schedule F - Holding Overlay

Holding Overlay (HXXX)

Lands that are identified as "Not Subject to this By-law" on Schedule 1 - Zoning Map are not subject to this Schedule.



Key Map



The Corporation of the City of Kingston assumes no responsibility for inaccurate or inconsistent data set out in this map product. The City does not accept any responsibility for reliance thereon. The City does not make any representations or warranty, express or implied, in relation to the website including without limitations, as to the quality, merchantability and fitness for any use. Further, the City does not accept any responsibility for the accuracy of this information, nor is it responsible for any expenses or damages incurred, directly or indirectly, resulting from the use of this information.



Kingston Zoning By-law

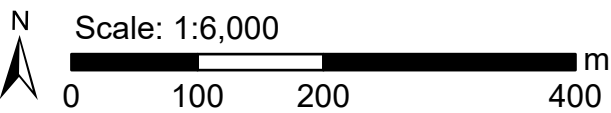
Schedule 1 - Zoning Map
Schedule E - Exception Overlay
Schedule F - Holding Overlay

Rural Map 83 (R83)

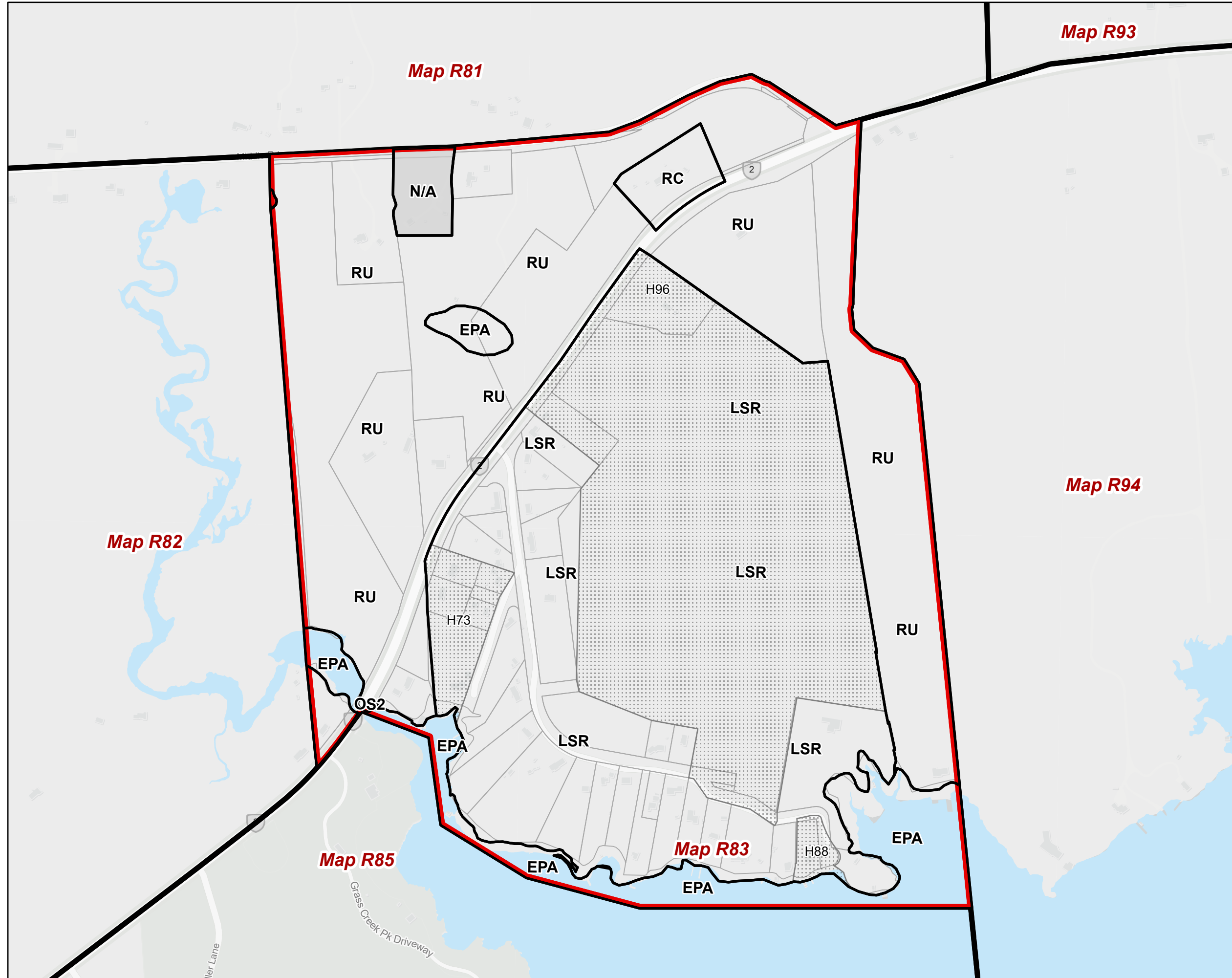
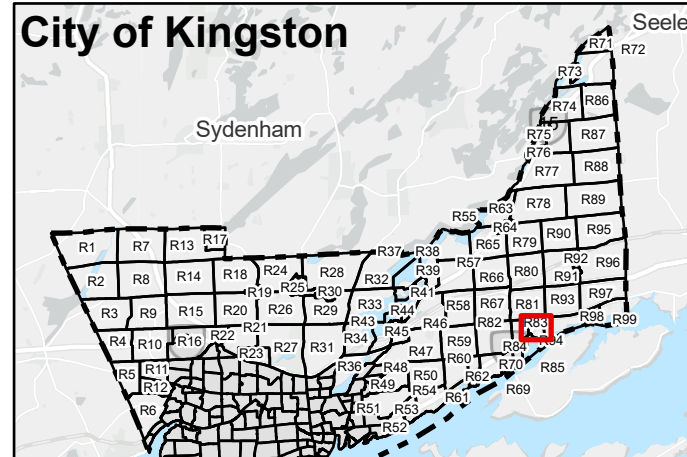
Page 83 of 99

- City of Kingston Boundary
- Map Boundary
- Schedule 1 - Zoning Map**
- Zone
- Not Subject to this By-law
- Schedule E - Exception Overlay**
- Legacy Exceptions (LXXX)
- Exceptions (EXXX)
- Schedule F - Holding Overlay**
- Holding Overlay (HXXX)

Lands that are identified as "Not Subject to this By-law" on Schedule 1 - Zoning Map are not subject to this Schedule.



Key Map



The Corporation of the City of Kingston assumes no responsibility for inaccurate or inconsistent data set out in this map product. The City does not accept any responsibility for reliance thereon. The City does not make any representations or warranty, express or implied, in relation to the website including without limitations, as to the quality, merchantability and fitness for any use. Further, the City does not accept any responsibility for the accuracy of this information, nor is it responsible for any expenses or damages incurred, directly or indirectly, resulting from the use of this information.



Kingston Zoning By-law

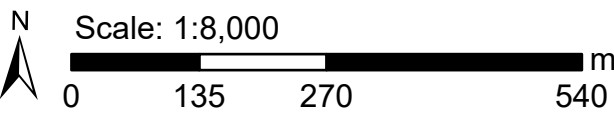
Schedule 1 - Zoning Map
Schedule E - Exception Overlay
Schedule F - Holding Overlay

Rural Map 84 (R84)

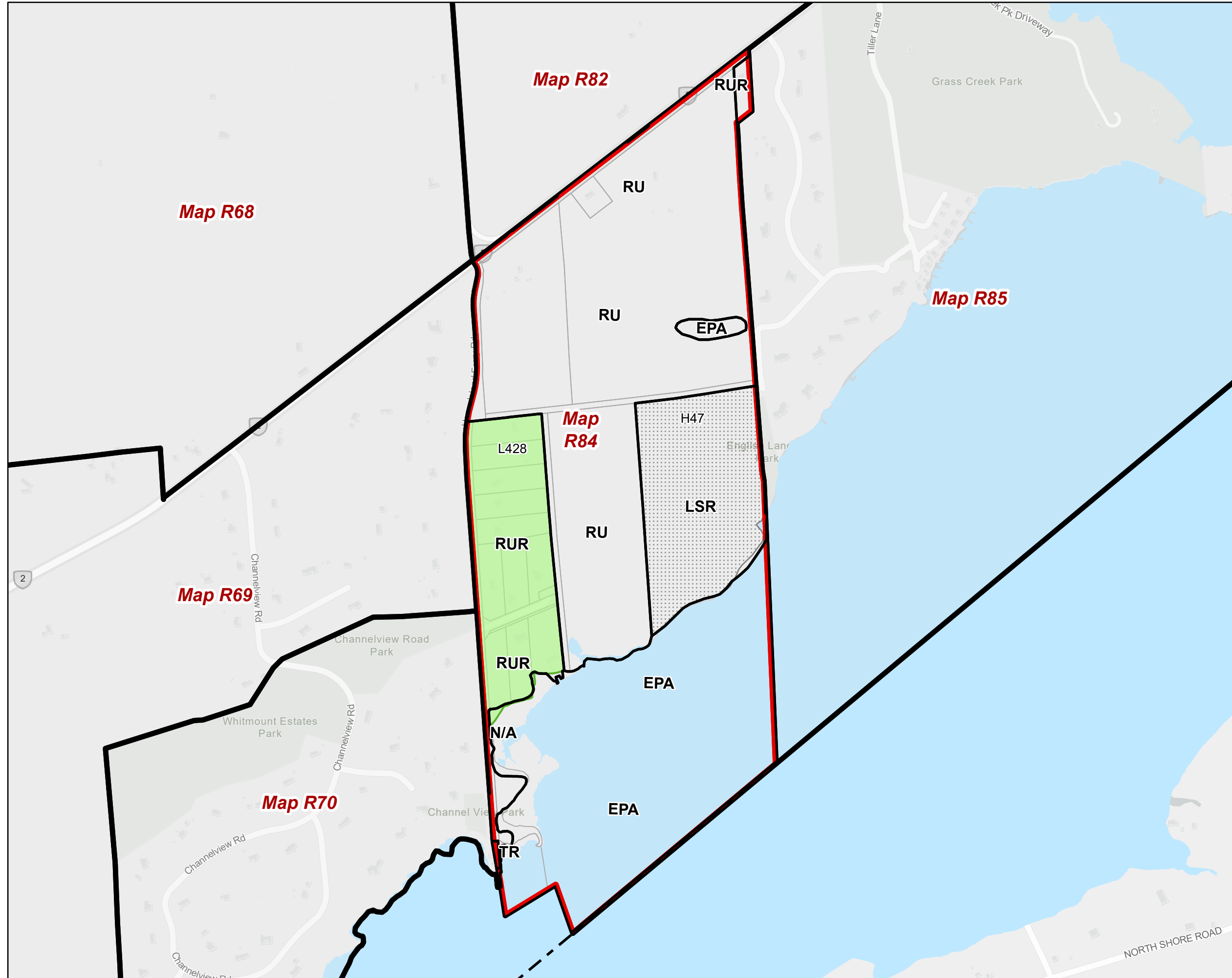
Page 84 of 99

- City of Kingston Boundary
- Map Boundary
- Schedule 1 - Zoning Map**
- Zone
- Not Subject to this By-law
- Schedule E - Exception Overlay**
- Legacy Exceptions (LXXX)
- Exceptions (EXXX)
- Schedule F - Holding Overlay**
- Holding Overlay (HXXX)

Lands that are identified as "Not Subject to this By-law" on Schedule 1 – Zoning Map are not subject to this Schedule.



Key Map



The Corporation of the City of Kingston assumes no responsibility for inaccurate or inconsistent data set out in this map product. The City does not accept any responsibility for reliance thereon. The City does not make any representations or warranty, express or implied, in relation to the website including without limitations, as to the quality, merchantability and fitness for any use. Further, the City does not accept any responsibility for the accuracy of this information, nor is it responsible for any expenses or damages incurred, directly or indirectly, resulting from the use of this information.



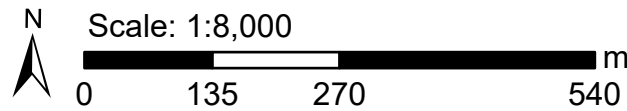
Kingston Zoning By-law

Schedule 1 - Zoning Map
Schedule E - Exception Overlay
Schedule F - Holding Overlay

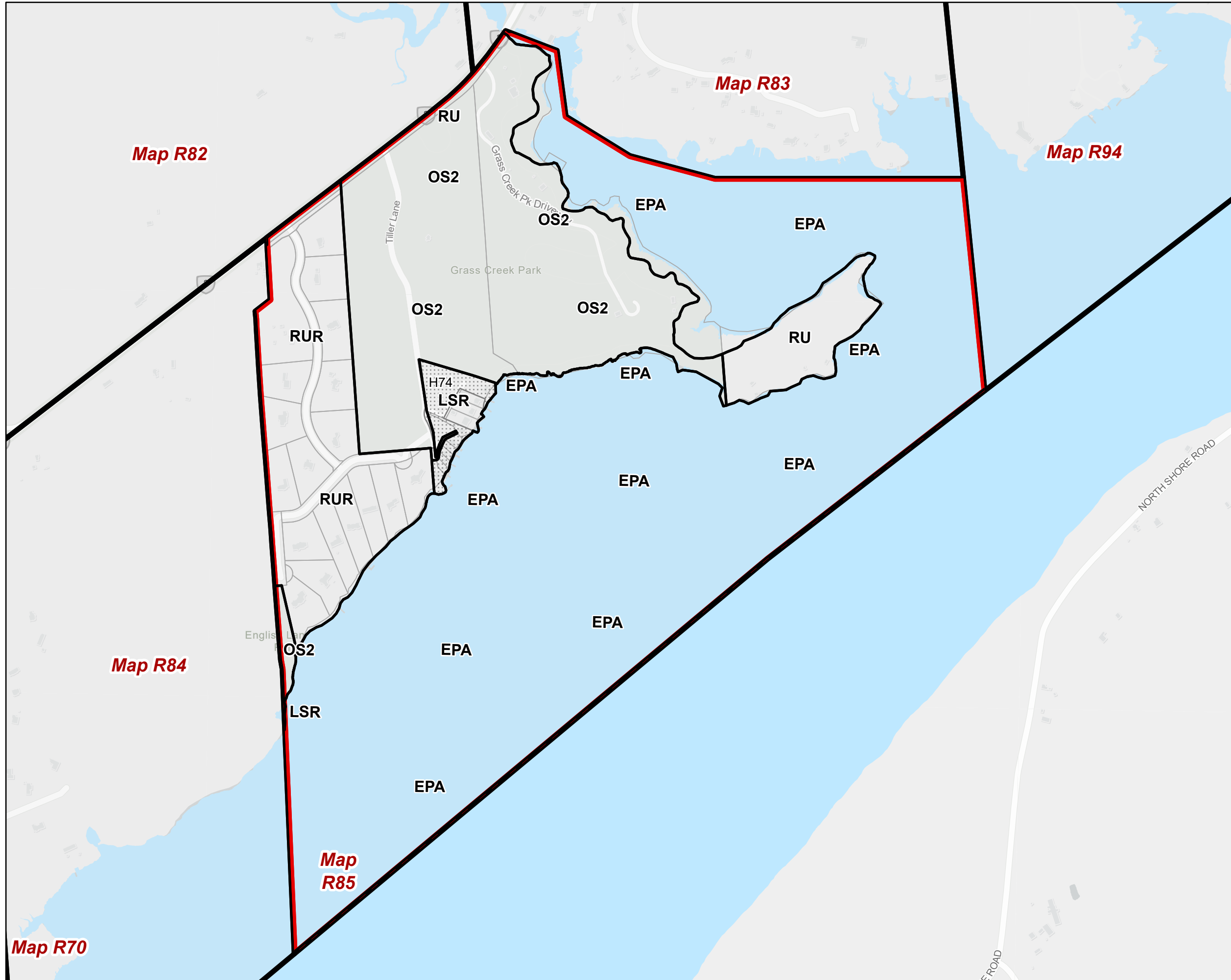
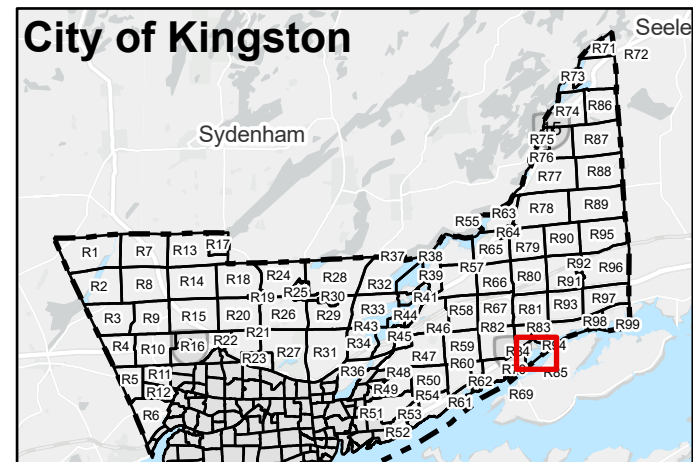
Rural Map 85 (R85)
Page 85 of 99

- City of Kingston Boundary
- Map Boundary
- Schedule 1 - Zoning Map**
- Zone
- Not Subject to this By-law
- Schedule E - Exception Overlay**
- Legacy Exceptions (LXXX)
- Exceptions (EXXX)
- Schedule F - Holding Overlay**
- Holding Overlay (HXXX)

Lands that are identified as "Not Subject to this By-law" on Schedule 1 - Zoning Map are not subject to this Schedule.



Key Map





Kingston Zoning By-law

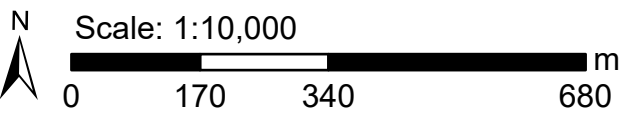
Schedule 1 - Zoning Map
Schedule E - Exception Overlay
Schedule F - Holding Overlay

Rural Map 86 (R86)

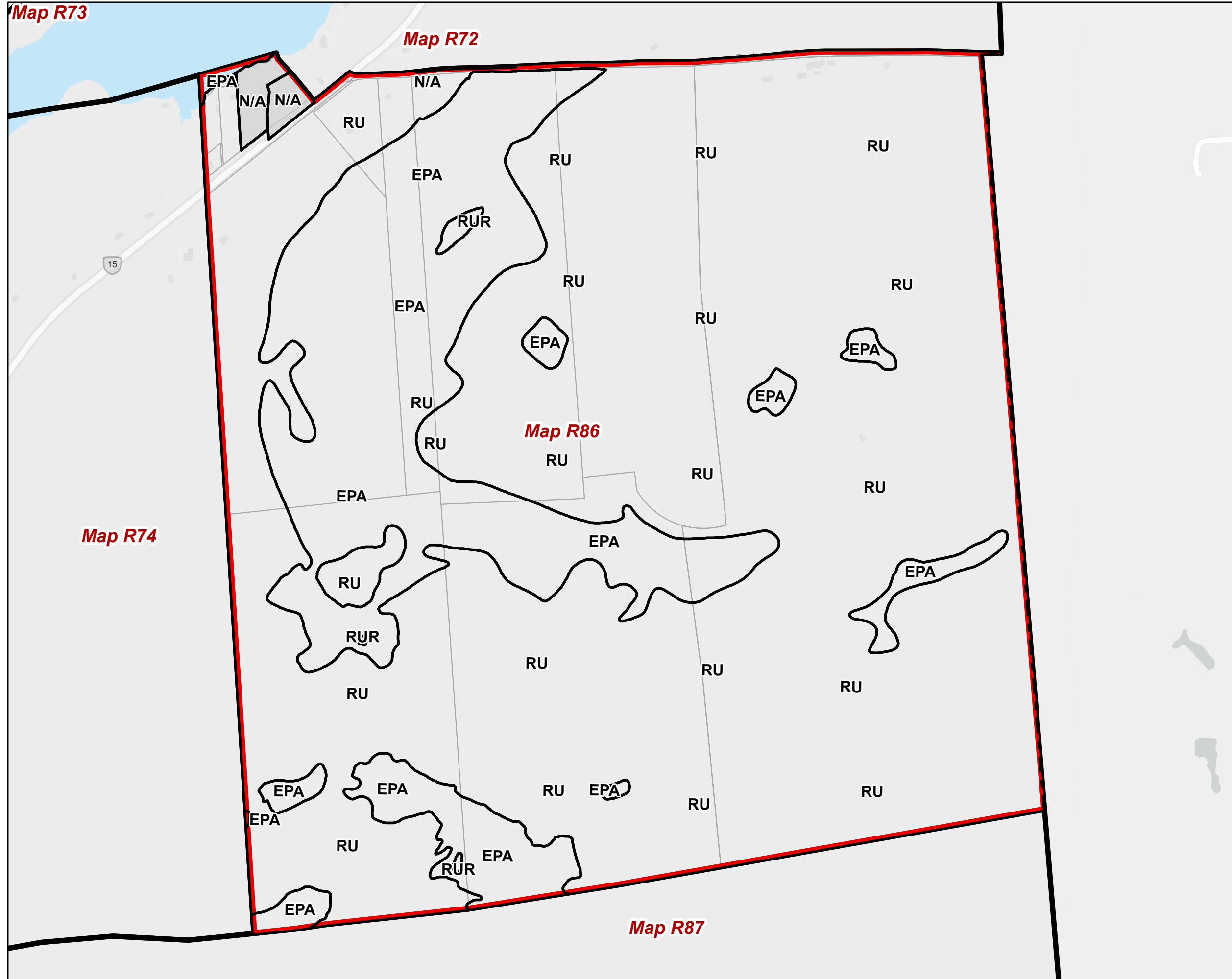
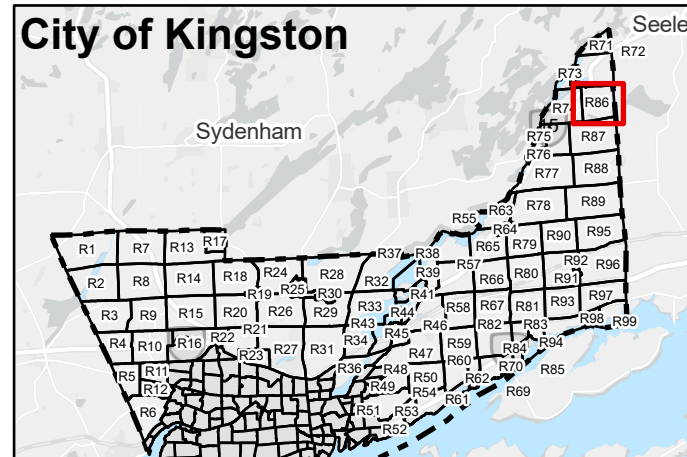
Page 86 of 99

- City of Kingston Boundary
- Map Boundary
- Schedule 1 - Zoning Map**
- Zone
- Not Subject to this By-law
- Schedule E - Exception Overlay**
- Legacy Exceptions (LXXX)
- Exceptions (EXXX)
- Schedule F - Holding Overlay**
- Holding Overlay (HXXX)

Lands that are identified as "Not Subject to this By-law" on Schedule 1 - Zoning Map are not subject to this Schedule.



Key Map



The Corporation of the City of Kingston assumes no responsibility for inaccurate or inconsistent data set out in this map product. The City does not accept any responsibility for reliance thereon. The City does not make any representations or warranty, express or implied, in relation to the website including without limitations, as to the quality, merchantability and fitness for any use. Further, the City does not accept any responsibility for the accuracy of this information, nor is it responsible for any expenses or damages incurred, directly or indirectly, resulting from the use of this information.



Kingston Zoning By-law

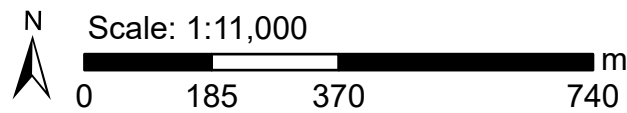
Schedule 1 - Zoning Map
Schedule E - Exception Overlay
Schedule F - Holding Overlay

Rural Map 87 (R87)

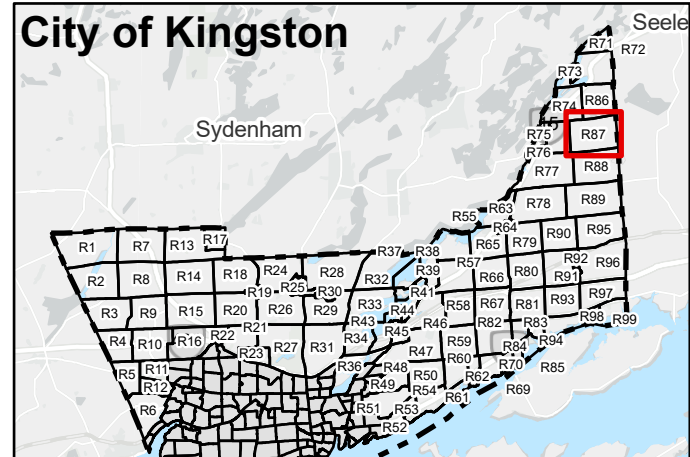
Page 87 of 99

- City of Kingston Boundary
- Map Boundary
- Schedule 1 - Zoning Map**
- Zone
- Not Subject to this By-law
- Schedule E - Exception Overlay**
- Legacy Exceptions (LXXX)
- Exceptions (EXXX)
- Schedule F - Holding Overlay**
- Holding Overlay (HXXX)

Lands that are identified as "Not Subject to this By-law" on Schedule 1 - Zoning Map are not subject to this Schedule.



Key Map



The Corporation of the City of Kingston assumes no responsibility for inaccurate or inconsistent data set out in this map product. The City does not accept any responsibility for reliance thereon. The City does not make any representations or warranty, express or implied, in relation to the website including without limitations, as to the quality, merchantability and fitness for any use. Further, the City does not accept any responsibility for the accuracy of this information, nor is it responsible for any expenses or damages incurred, directly or indirectly, resulting from the use of this information.



Kingston Zoning By-law

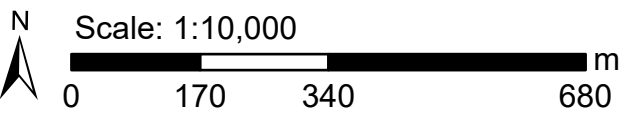
Schedule 1 - Zoning Map
Schedule E - Exception Overlay
Schedule F - Holding Overlay

Rural Map 88 (R88)

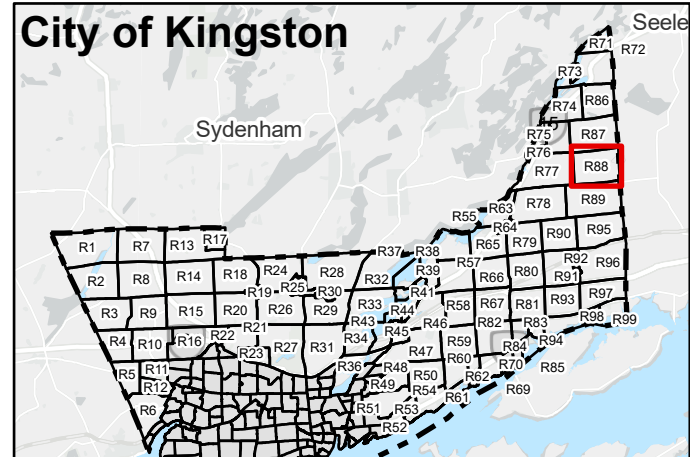
Page 88 of 99

- City of Kingston Boundary
- Map Boundary
- Schedule 1 - Zoning Map**
- Zone
- Not Subject to this By-law
- Schedule E - Exception Overlay**
- Legacy Exceptions (LXXX)
- Exceptions (EXXX)
- Schedule F - Holding Overlay**
- Holding Overlay (HXXX)

Lands that are identified as "Not Subject to this By-law" on Schedule 1 - Zoning Map are not subject to this Schedule.



Key Map



The Corporation of the City of Kingston assumes no responsibility for inaccurate or inconsistent data set out in this map product. The City does not accept any responsibility for reliance thereon. The City does not make any representations or warranty, express or implied, in relation to the website including without limitations, as to the quality, merchantability and fitness for any use. Further, the City does not accept any responsibility for the accuracy of this information, nor is it responsible for any expenses or damages incurred, directly or indirectly, resulting from the use of this information.



Kingston Zoning By-law

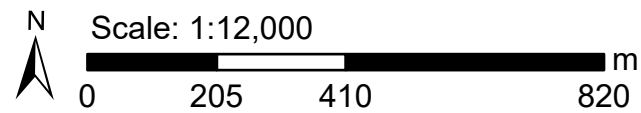
Schedule 1 - Zoning Map
Schedule E - Exception Overlay
Schedule F - Holding Overlay

Rural Map 89 (R89)

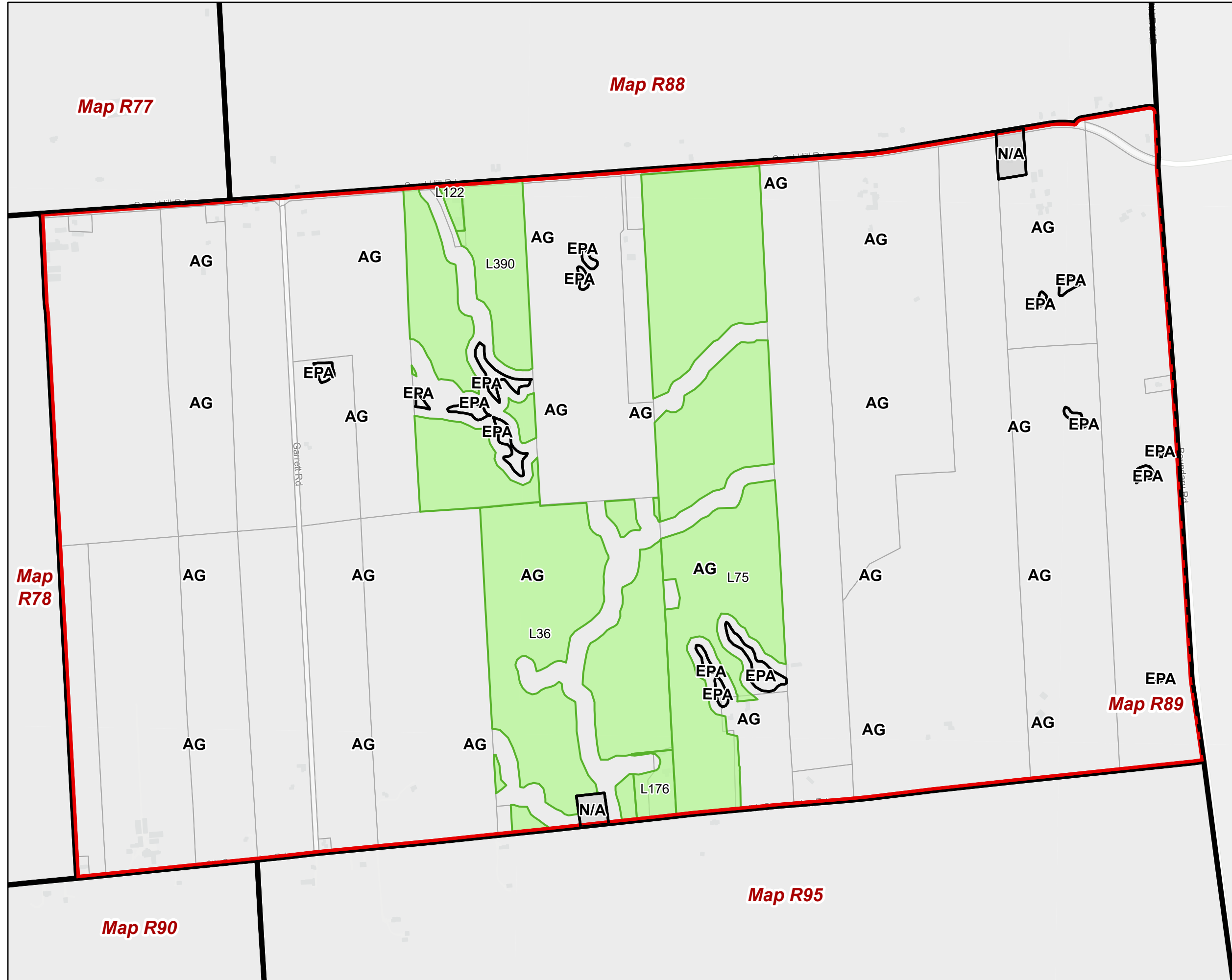
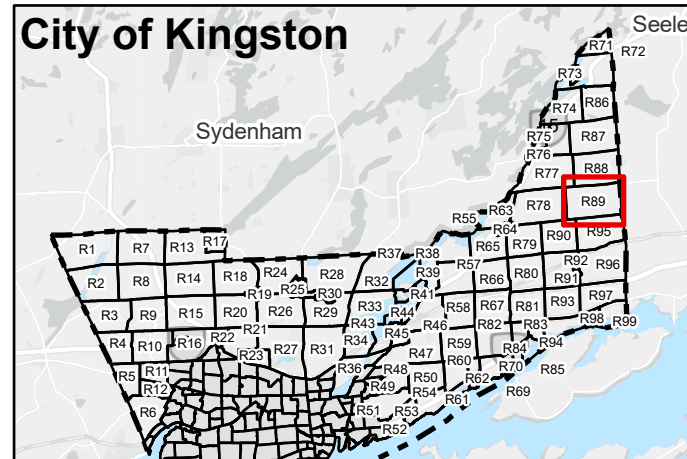
Page 89 of 99

- City of Kingston Boundary
- Map Boundary
- Schedule 1 - Zoning Map**
- Zone
- Not Subject to this By-law
- Schedule E - Exception Overlay**
- Legacy Exceptions (LXXX)
- Exceptions (EXXX)
- Schedule F - Holding Overlay**
- Holding Overlay (HXXX)

Lands that are identified as "Not Subject to this By-law" on Schedule 1 - Zoning Map are not subject to this Schedule.



Key Map



The Corporation of the City of Kingston assumes no responsibility for inaccurate or inconsistent data set out in this map product. The City does not accept any responsibility for reliance thereon. The City does not make any representations or warranty, express or implied, in relation to the website including without limitations, as to the quality, merchantability and fitness for any use. Further, the City does not accept any responsibility for the accuracy of this information, nor is it responsible for any expenses or damages incurred, directly or indirectly, resulting from the use of this information.



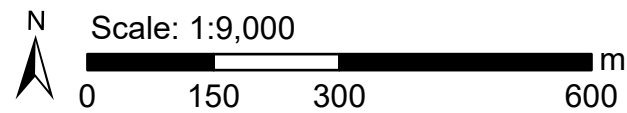
Kingston Zoning By-law

Schedule 1 - Zoning Map
Schedule E - Exception Overlay
Schedule F - Holding Overlay

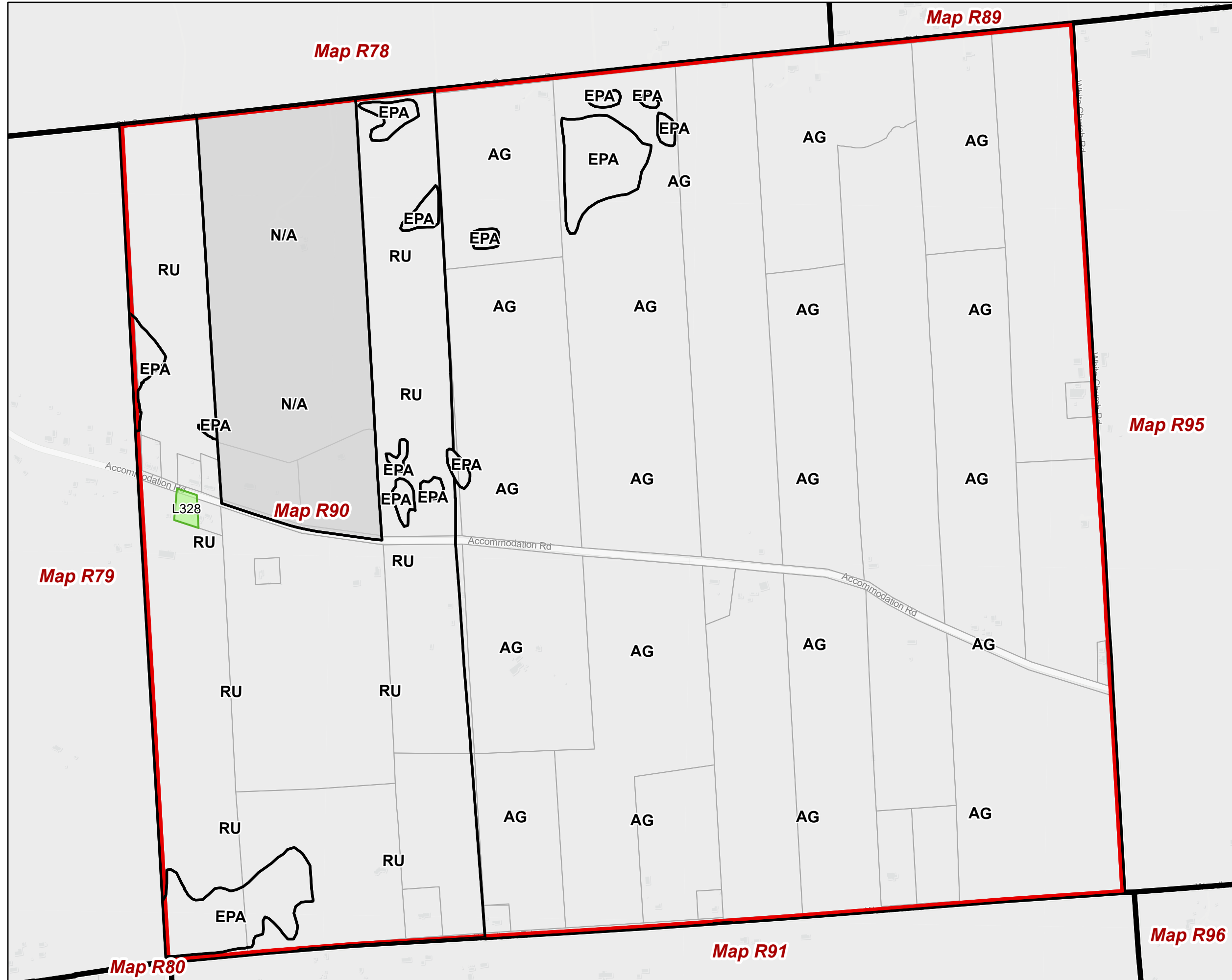
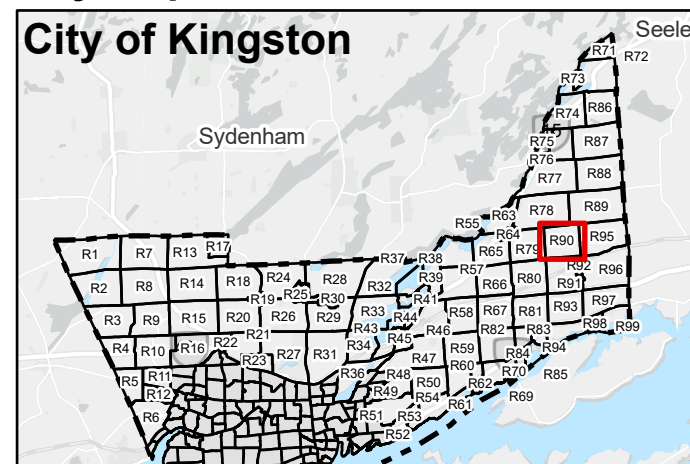
Rural Map 90 (R90)
Page 90 of 99

- City of Kingston Boundary
- Map Boundary
- Schedule 1 - Zoning Map**
- Zone
- Not Subject to this By-law
- Schedule E - Exception Overlay**
- Legacy Exceptions (LXXX)
- Exceptions (EXXX)
- Schedule F - Holding Overlay**
- Holding Overlay (HXXX)

Lands that are identified as "Not Subject to this By-law" on Schedule 1 - Zoning Map are not subject to this Schedule.



Key Map



The Corporation of the City of Kingston assumes no responsibility for inaccurate or inconsistent data set out in this map product. The City does not accept any responsibility for reliance thereon. The City does not make any representations or warranty, express or implied, in relation to the website including without limitations, as to the quality, merchantability and fitness for any use. Further, the City does not accept any responsibility for the accuracy of this information, nor is it responsible for any expenses or damages incurred, directly or indirectly, resulting from the use of this information.



Kingston Zoning By-law

Schedule 1 - Zoning Map
Schedule E - Exception Overlay
Schedule F - Holding Overlay

Rural Map 91 (R91)

Page 91 of 99

City of Kingston Boundary

Map Boundary

Schedule 1 - Zoning Map

Zone

Not Subject to this By-law

Schedule E - Exception Overlay

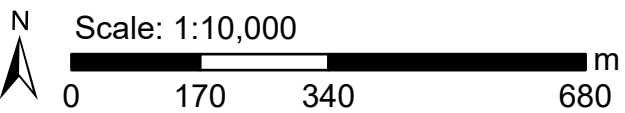
Legacy Exceptions (LXXX)

Exceptions (EXXX)

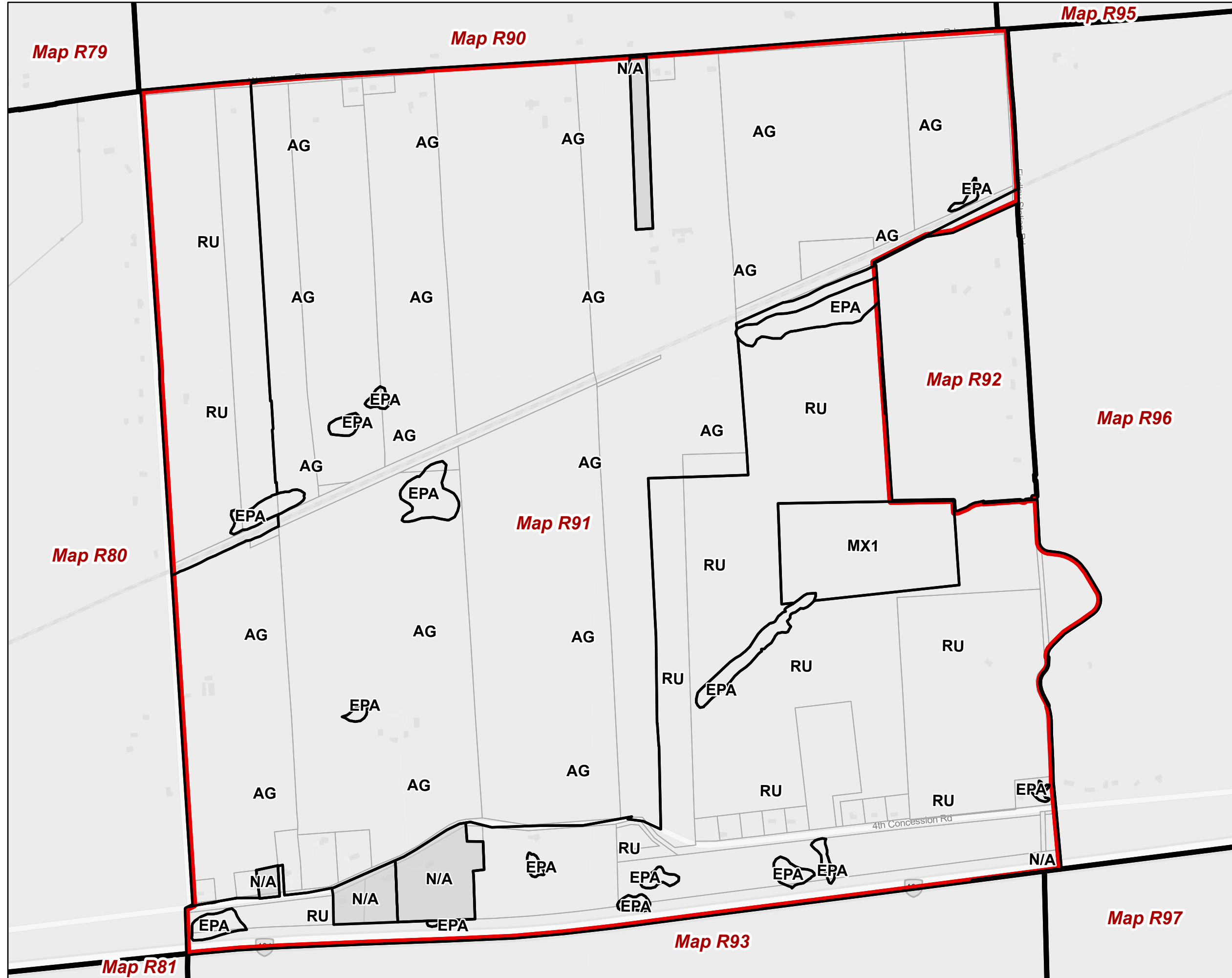
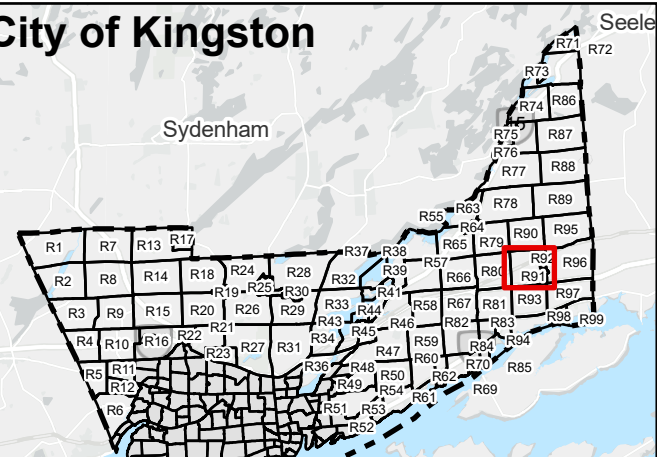
Schedule F - Holding Overlay

Holding Overlay (HXXX)

Lands that are identified as "Not Subject to this By-law" on Schedule 1 - Zoning Map are not subject to this Schedule.



Key Map



The Corporation of the City of Kingston assumes no responsibility for inaccurate or inconsistent data set out in this map product. The City does not accept any responsibility for reliance thereon. The City does not make any representations or warranty, express or implied, in relation to the website including without limitations, as to the quality, merchantability and fitness for any use. Further, the City does not accept any responsibility for the accuracy of this information, nor is it responsible for any expenses or damages incurred, directly or indirectly, resulting from the use of this information.



Kingston Zoning By-law

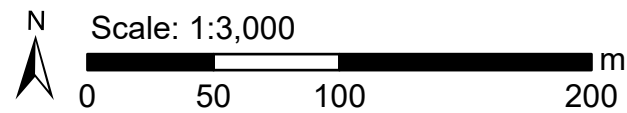
Schedule 1 - Zoning Map
Schedule E - Exception Overlay
Schedule F - Holding Overlay

Rural Map 92 (R92)

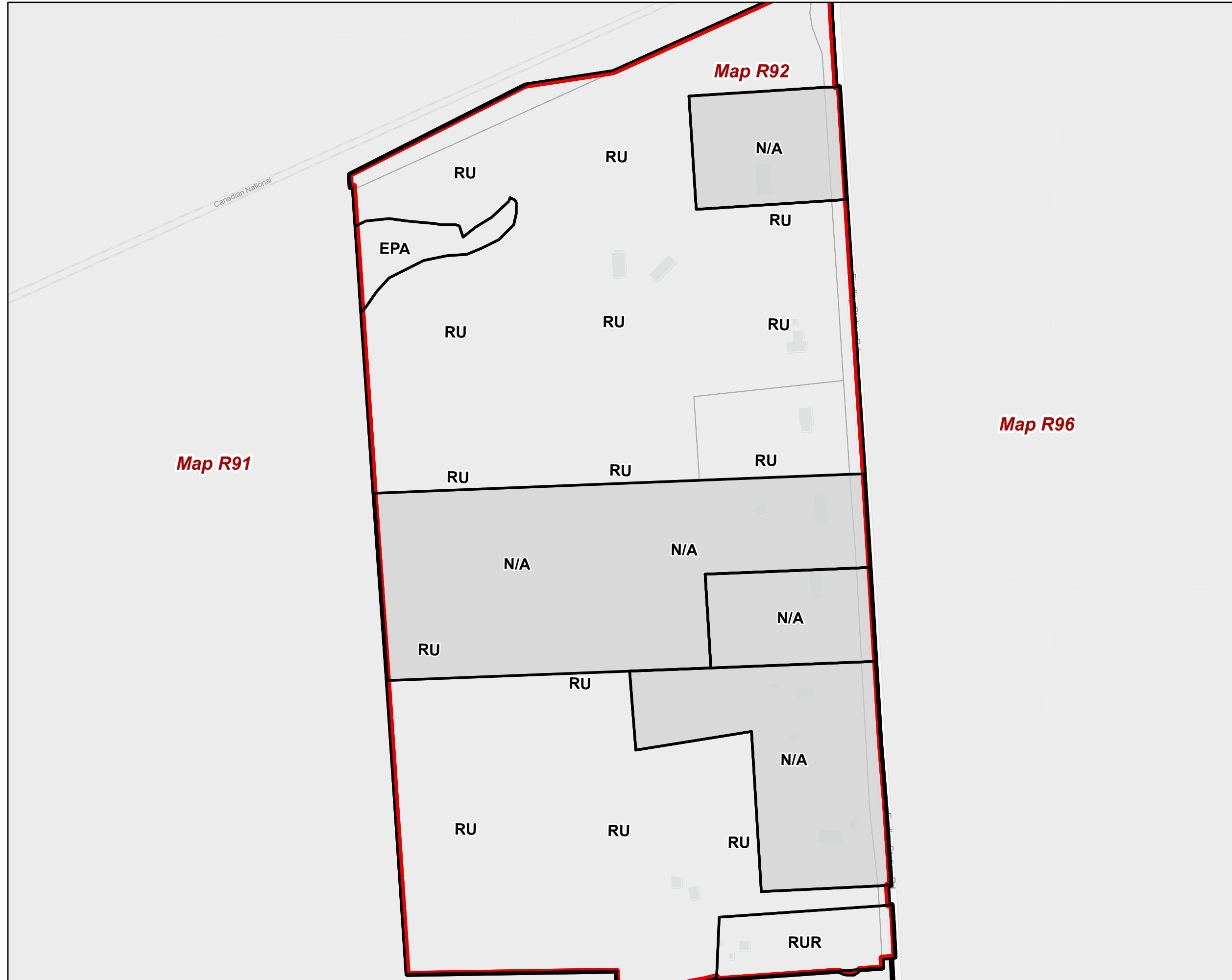
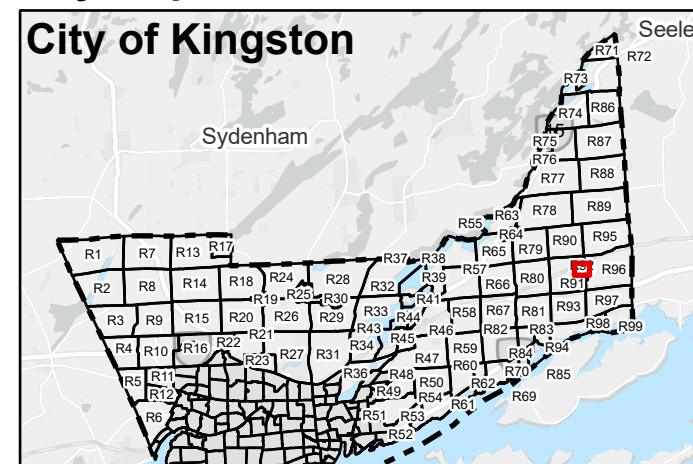
Page 92 of 99

- City of Kingston Boundary
- Map Boundary
- Schedule 1 - Zoning Map**
- Zone
- Not Subject to this By-law
- Schedule E - Exception Overlay**
- Legacy Exceptions (LXXX)
- Exceptions (EXXX)
- Schedule F - Holding Overlay**
- Holding Overlay (HXXX)

Lands that are identified as "Not Subject to this By-law" on Schedule 1 - Zoning Map are not subject to this Schedule.



Key Map



The Corporation of the City of Kingston assumes no responsibility for inaccurate or inconsistent data set out in this map product. The City does not accept any responsibility for reliance thereon. The City does not make any representations or warranty, express or implied, in relation to the website including without limitations, as to the quality, merchantability and fitness for any use. Further, the City does not accept any responsibility for the accuracy of this information, nor is it responsible for any expenses or damages incurred, directly or indirectly, resulting from the use of this information.



Kingston Zoning By-law

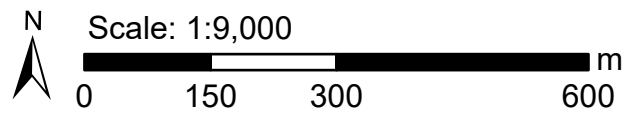
Schedule 1 - Zoning Map
Schedule E - Exception Overlay
Schedule F - Holding Overlay

Rural Map 93 (R93)

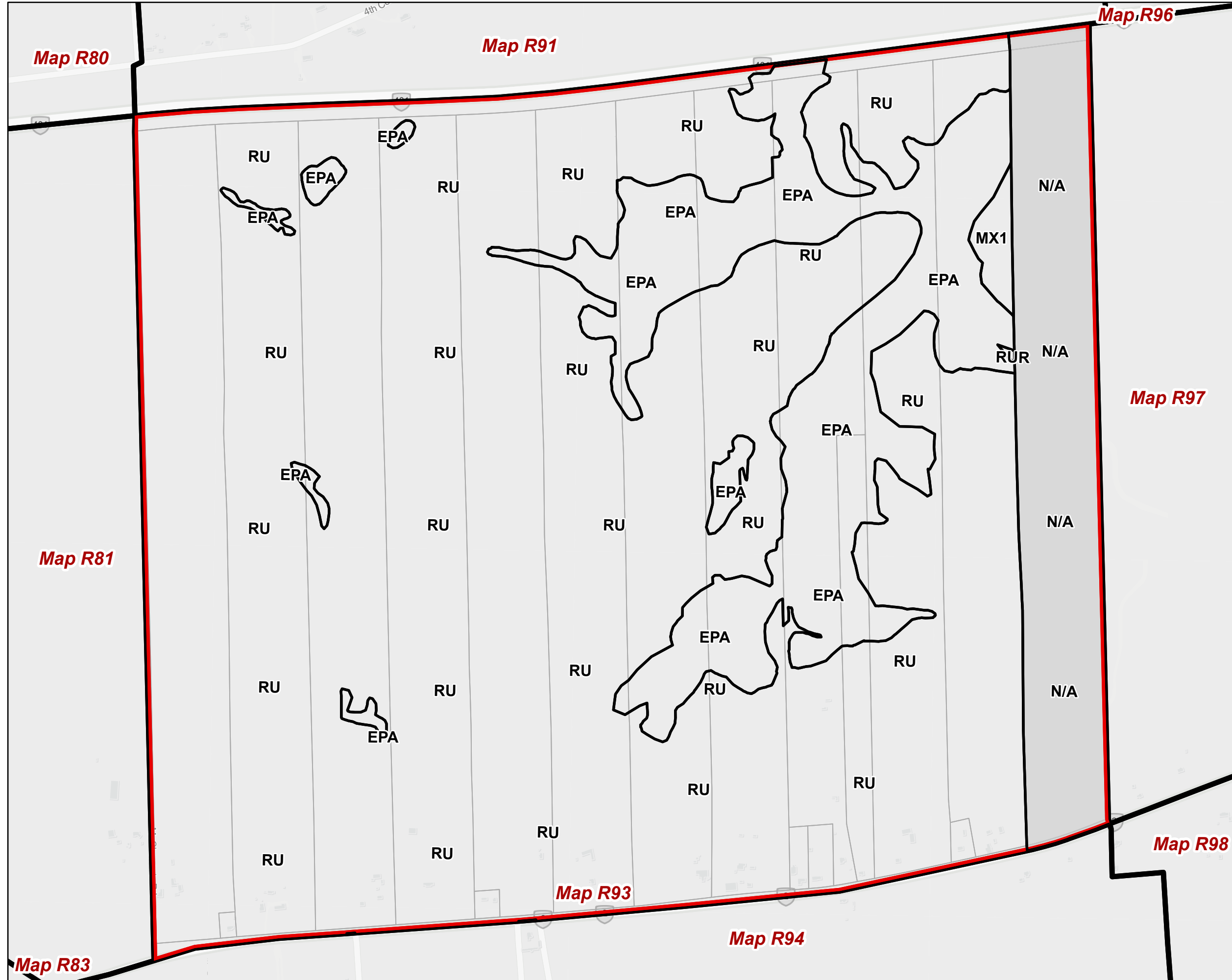
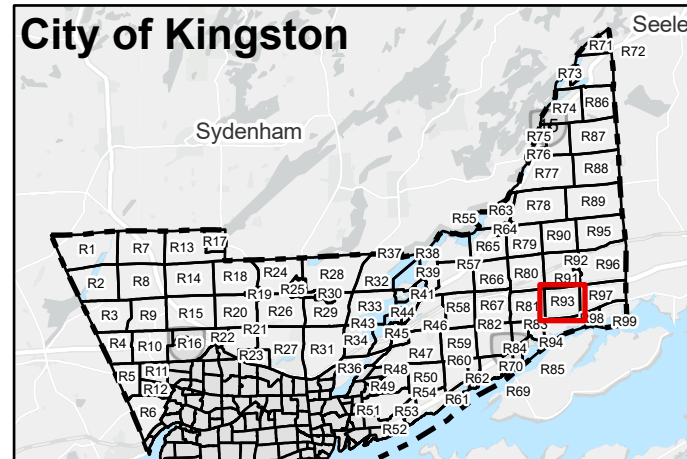
Page 93 of 99

- City of Kingston Boundary
- Map Boundary
- Schedule 1 - Zoning Map**
- Zone
- Not Subject to this By-law
- Schedule E - Exception Overlay**
- Legacy Exceptions (LXXX)
- Exceptions (EXXX)
- Schedule F - Holding Overlay**
- Holding Overlay (HXXX)

Lands that are identified as "Not Subject to this By-law" on Schedule 1 - Zoning Map are not subject to this Schedule.



Key Map



The Corporation of the City of Kingston assumes no responsibility for inaccurate or inconsistent data set out in this map product. The City does not accept any responsibility for reliance thereon. The City does not make any representations or warranty, express or implied, in relation to the website including without limitations, as to the quality, merchantability and fitness for any use. Further, the City does not accept any responsibility for the accuracy of this information, nor is it responsible for any expenses or damages incurred, directly or indirectly, resulting from the use of this information.



Kingston Zoning By-law

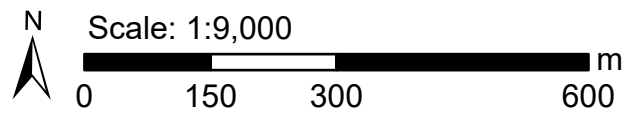
Schedule 1 - Zoning Map
 Schedule E - Exception Overlay
 Schedule F - Holding Overlay

Rural Map 94 (R94)

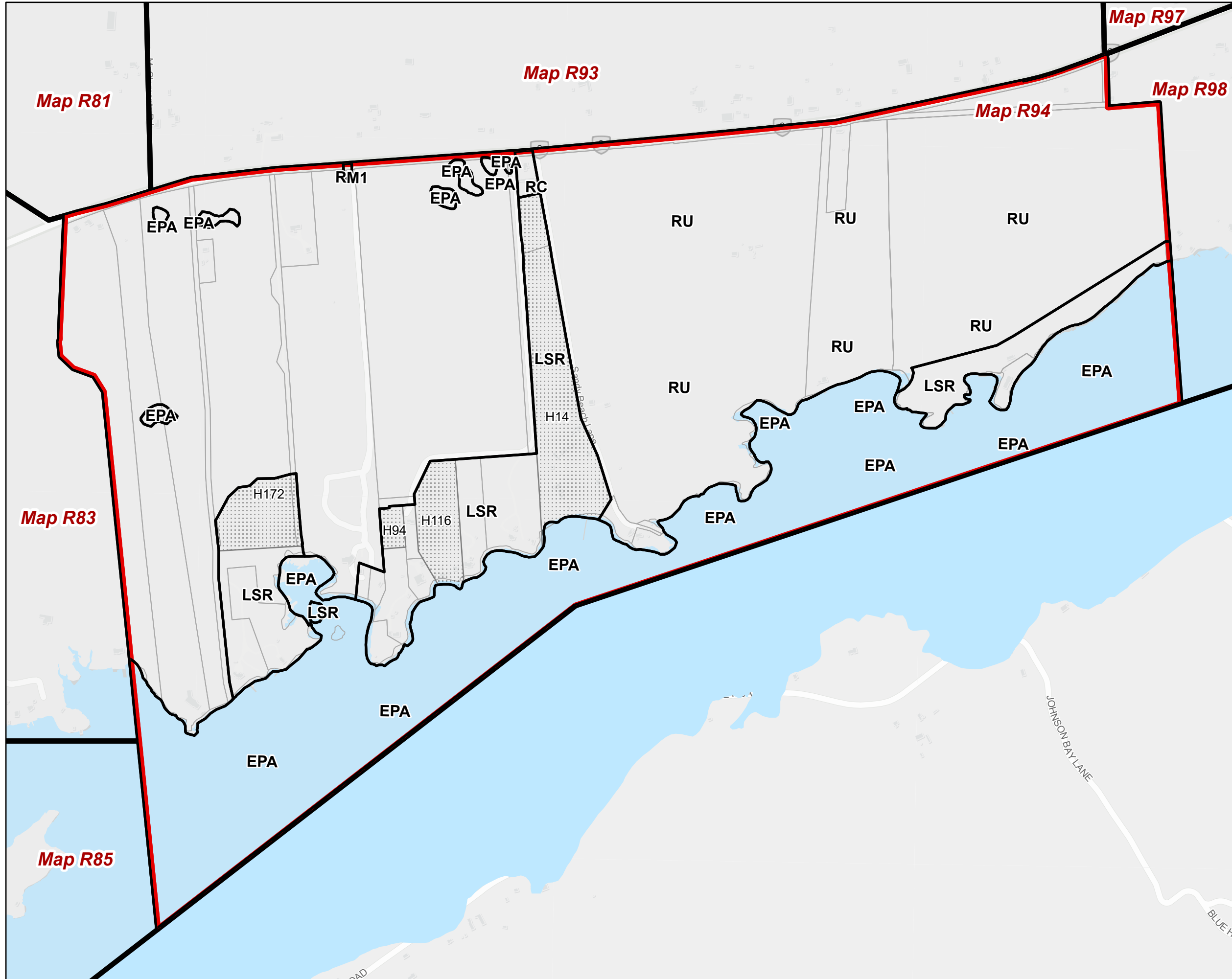
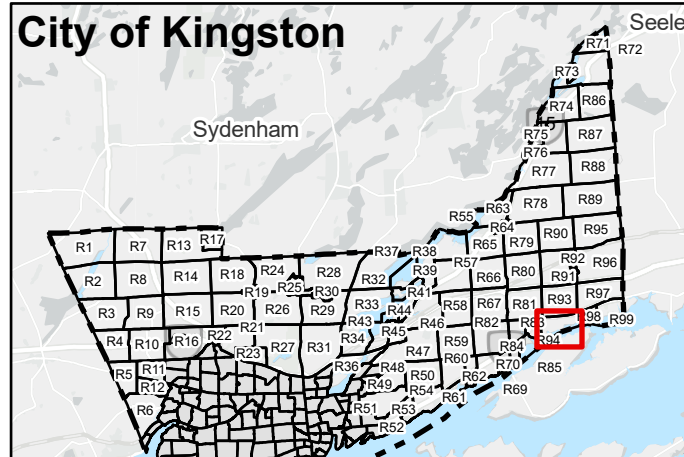
Page 94 of 99

- City of Kingston Boundary
- Map Boundary
- Schedule 1 - Zoning Map**
- Zone
- Not Subject to this By-law
- Schedule E - Exception Overlay**
- Legacy Exceptions (LXXX)
- Exceptions (EXXX)
- Schedule F - Holding Overlay**
- Holding Overlay (HXXX)

Lands that are identified as "Not Subject to this By-law" on Schedule 1 – Zoning Map are not subject to this Schedule.



Key Map



The Corporation of the City of Kingston assumes no responsibility for inaccurate or inconsistent data set out in this map product. The City does not accept any responsibility for reliance thereon. The City does not make any representations or warranty, express or implied, in relation to the website including without limitations, as to the quality, merchantability and fitness for any use. Further, the City does not accept any responsibility for the accuracy of this information, nor is it responsible for any expenses or damages incurred, directly or indirectly, resulting from the use of this information.



Kingston Zoning By-law

Schedule 1 - Zoning Map
Schedule E - Exception Overlay
Schedule F - Holding Overlay

Rural Map 95 (R95)

Page 95 of 99

City of Kingston Boundary

Map Boundary

Schedule 1 - Zoning Map

Zone

Not Subject to this By-law

Schedule E - Exception Overlay

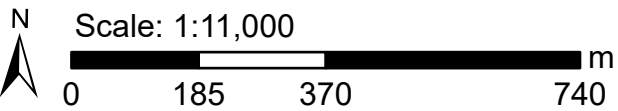
Legacy Exceptions (LXXX)

Exceptions (EXXX)

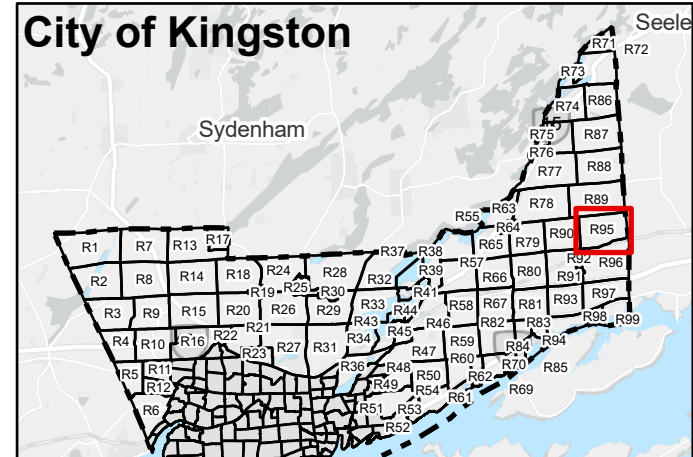
Schedule F - Holding Overlay

Holding Overlay (HXXX)

Lands that are identified as "Not Subject to this By-law" on Schedule 1 - Zoning Map are not subject to this Schedule.



Key Map



Map R89

Map R95

Map R90

Map R96

Map R91



The Corporation of the City of Kingston assumes no responsibility for inaccurate or inconsistent data set out in this map product. The City does not accept any responsibility for reliance thereon. The City does not make any representations or warranty, express or implied, in relation to the website including without limitations, as to the quality, merchantability and fitness for any use. Further, the City does not accept any responsibility for the accuracy of this information, nor is it responsible for any expenses or damages incurred, directly or indirectly, resulting from the use of this information.



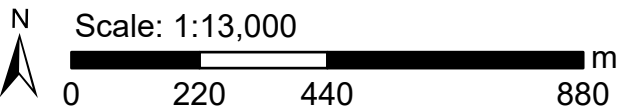
Kingston Zoning By-law

Schedule 1 - Zoning Map
Schedule E - Exception Overlay
Schedule F - Holding Overlay

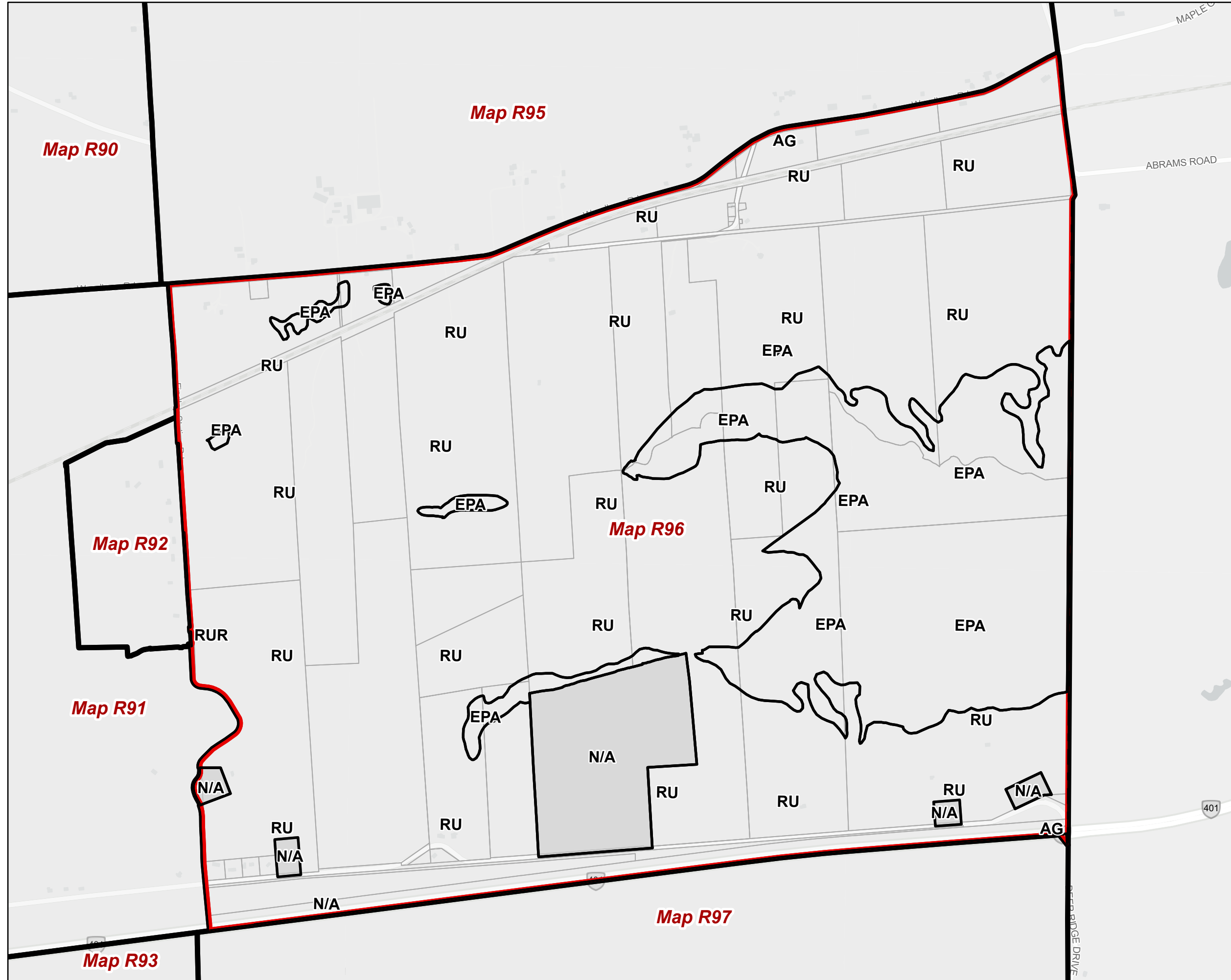
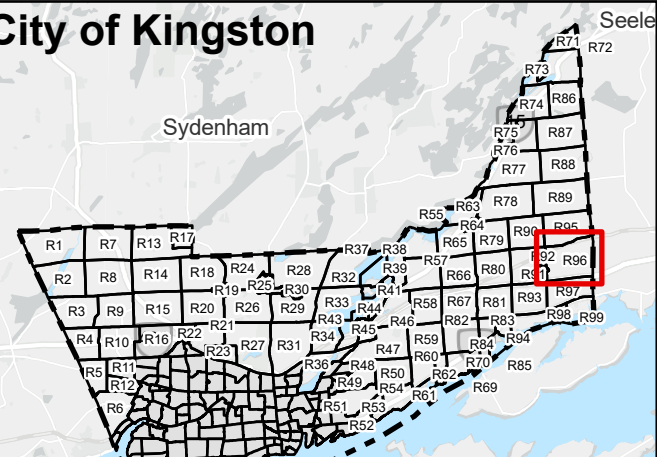
Rural Map 96 (R96)
Page 96 of 99

- City of Kingston Boundary
- Map Boundary
- Schedule 1 - Zoning Map**
- Zone
- Not Subject to this By-law
- Schedule E - Exception Overlay**
- Legacy Exceptions (LXXX)
- Exceptions (EXXX)
- Schedule F - Holding Overlay**
- Holding Overlay (HXXX)

Lands that are identified as "Not Subject to this By-law" on Schedule 1 - Zoning Map are not subject to this Schedule.



Key Map



The Corporation of the City of Kingston assumes no responsibility for inaccurate or inconsistent data set out in this map product. The City does not accept any responsibility for reliance thereon. The City does not make any representations or warranty, express or implied, in relation to the website including without limitations, as to the quality, merchantability and fitness for any use. Further, the City does not accept any responsibility for the accuracy of this information, nor is it responsible for any expenses or damages incurred, directly or indirectly, resulting from the use of this information.



Kingston Zoning By-law

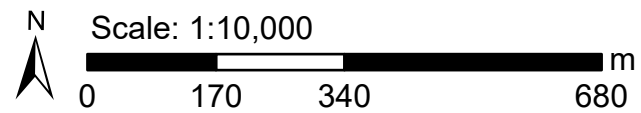
Schedule 1 - Zoning Map
Schedule E - Exception Overlay
Schedule F - Holding Overlay

Rural Map 97 (R97)

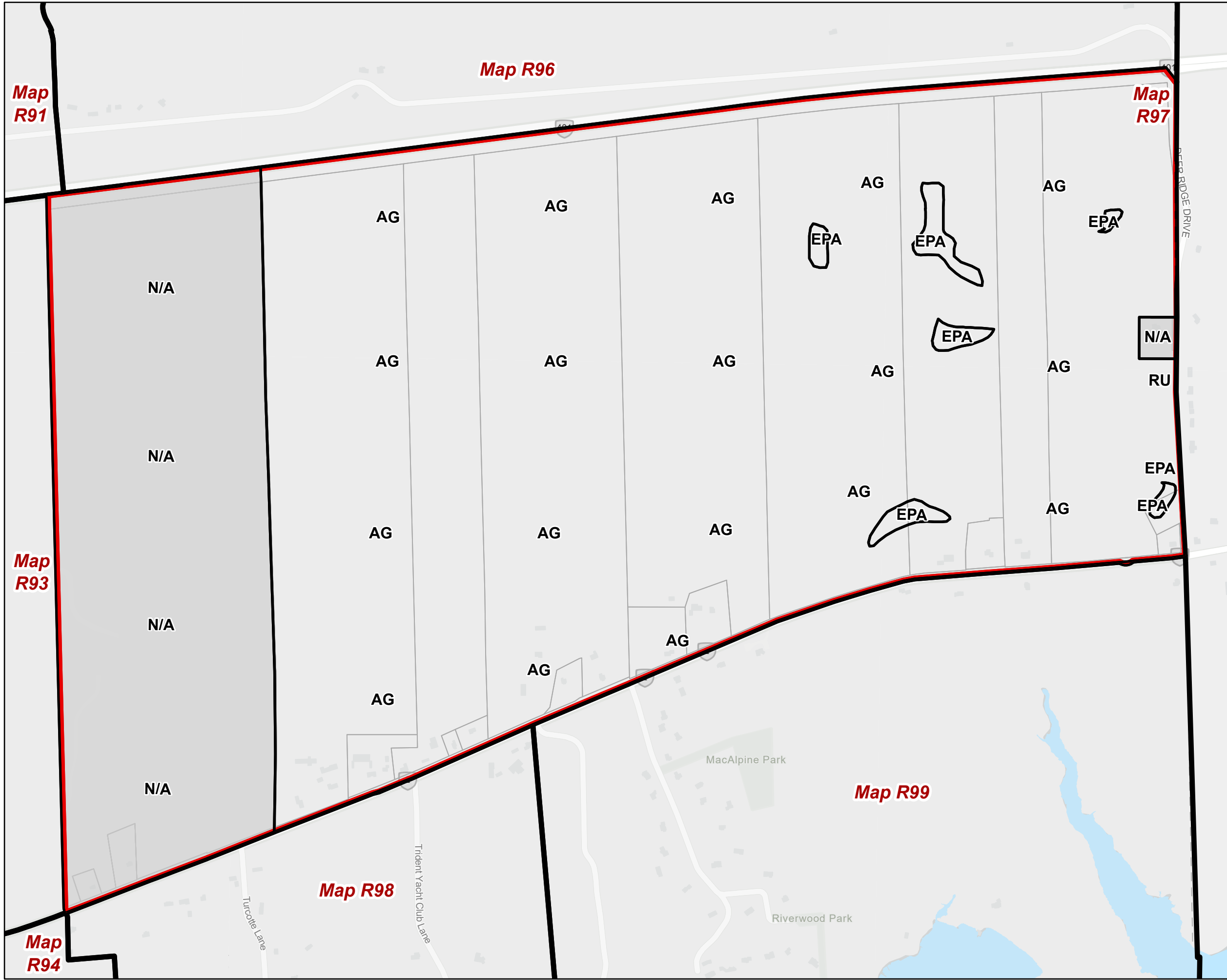
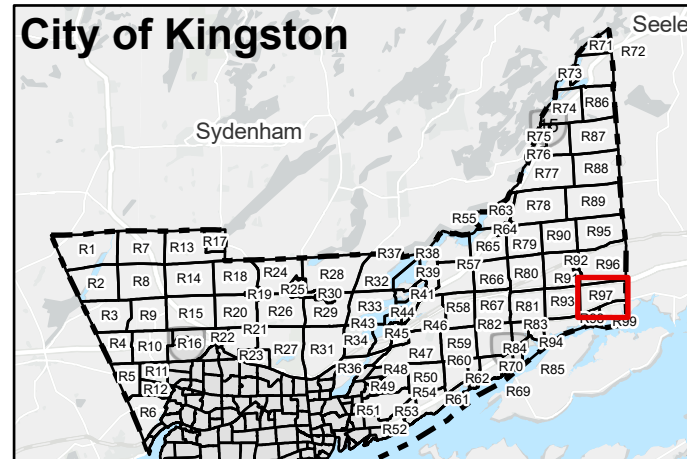
Page 97 of 99

- City of Kingston Boundary
- Map Boundary
- Schedule 1 - Zoning Map**
- Zone
- Not Subject to this By-law
- Schedule E - Exception Overlay**
- Legacy Exceptions (LXXX)
- Exceptions (EXXX)
- Schedule F - Holding Overlay**
- Holding Overlay (HXXX)

Lands that are identified as "Not Subject to this By-law" on Schedule 1 - Zoning Map are not subject to this Schedule.



Key Map



The Corporation of the City of Kingston assumes no responsibility for inaccurate or inconsistent data set out in this map product. The City does not accept any responsibility for reliance thereon. The City does not make any representations or warranty, express or implied, in relation to the website including without limitations, as to the quality, merchantability and fitness for any use. Further, the City does not accept any responsibility for the accuracy of this information, nor is it responsible for any expenses or damages incurred, directly or indirectly, resulting from the use of this information.



Kingston Zoning By-law

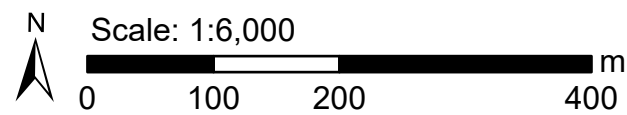
Schedule 1 - Zoning Map
Schedule E - Exception Overlay
Schedule F - Holding Overlay

Rural Map 98 (R98)

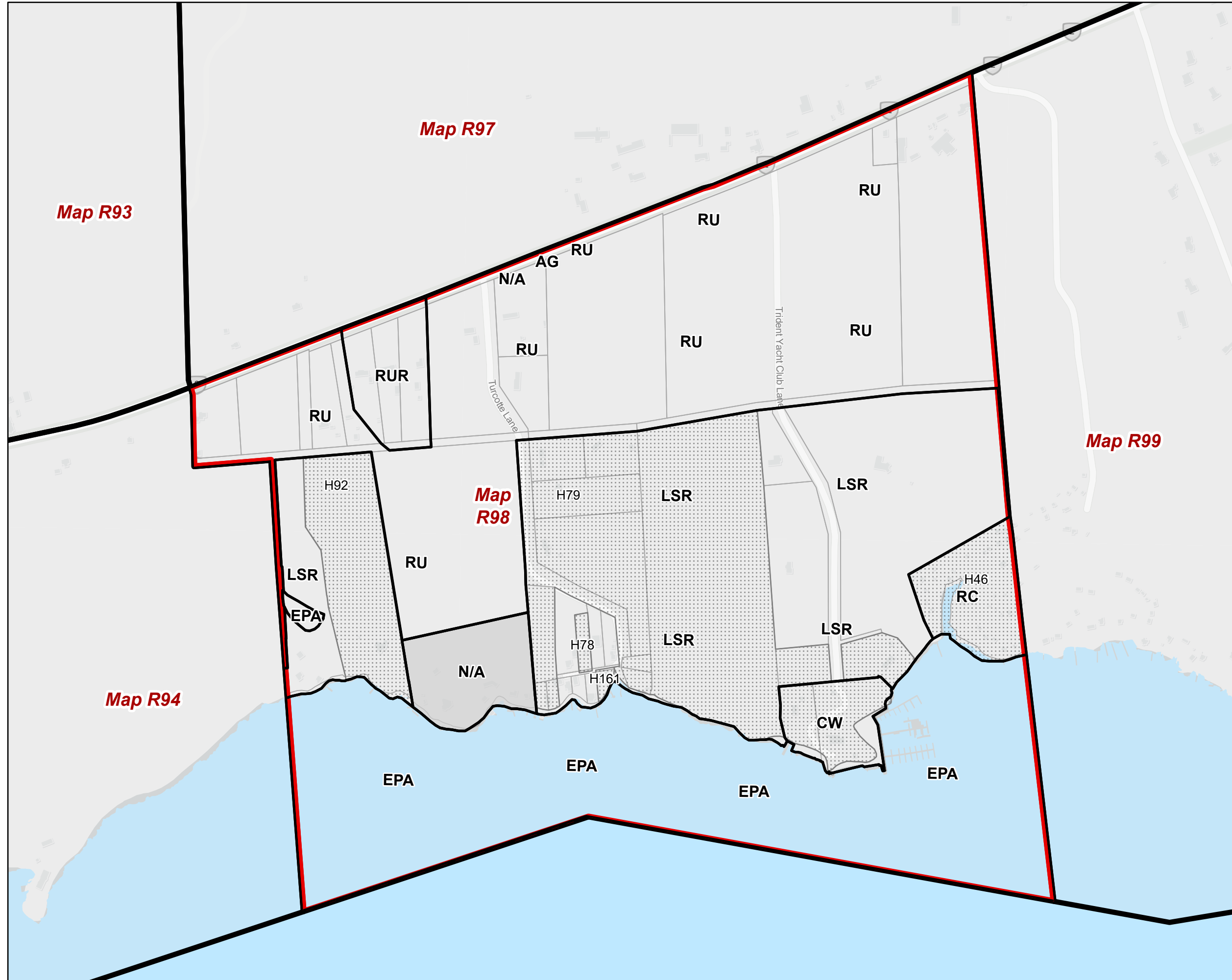
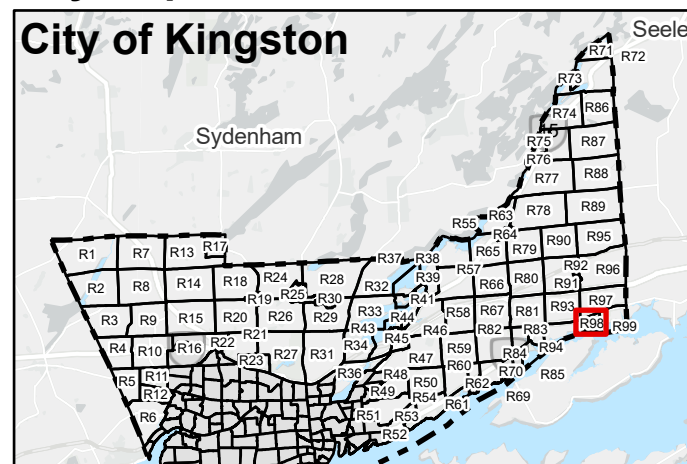
Page 98 of 99

- City of Kingston Boundary
- Map Boundary
- Schedule 1 - Zoning Map**
- Zone
- Not Subject to this By-law
- Schedule E - Exception Overlay**
- Legacy Exceptions (LXXX)
- Exceptions (EXXX)
- Schedule F - Holding Overlay**
- Holding Overlay (HXXX)

Lands that are identified as "Not Subject to this By-law" on Schedule 1 - Zoning Map are not subject to this Schedule.



Key Map



The Corporation of the City of Kingston assumes no responsibility for inaccurate or inconsistent data set out in this map product. The City does not accept any responsibility for reliance thereon. The City does not make any representations or warranty, express or implied, in relation to the website including without limitations, as to the quality, merchantability and fitness for any use. Further, the City does not accept any responsibility for the accuracy of this information, nor is it responsible for any expenses or damages incurred, directly or indirectly, resulting from the use of this information.



Kingston Zoning By-law

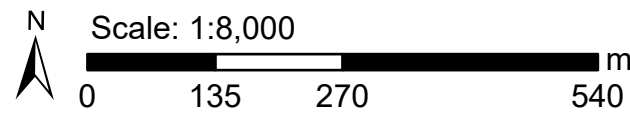
Schedule 1 - Zoning Map
Schedule E - Exception Overlay
Schedule F - Holding Overlay

Rural Map 99 (R99)

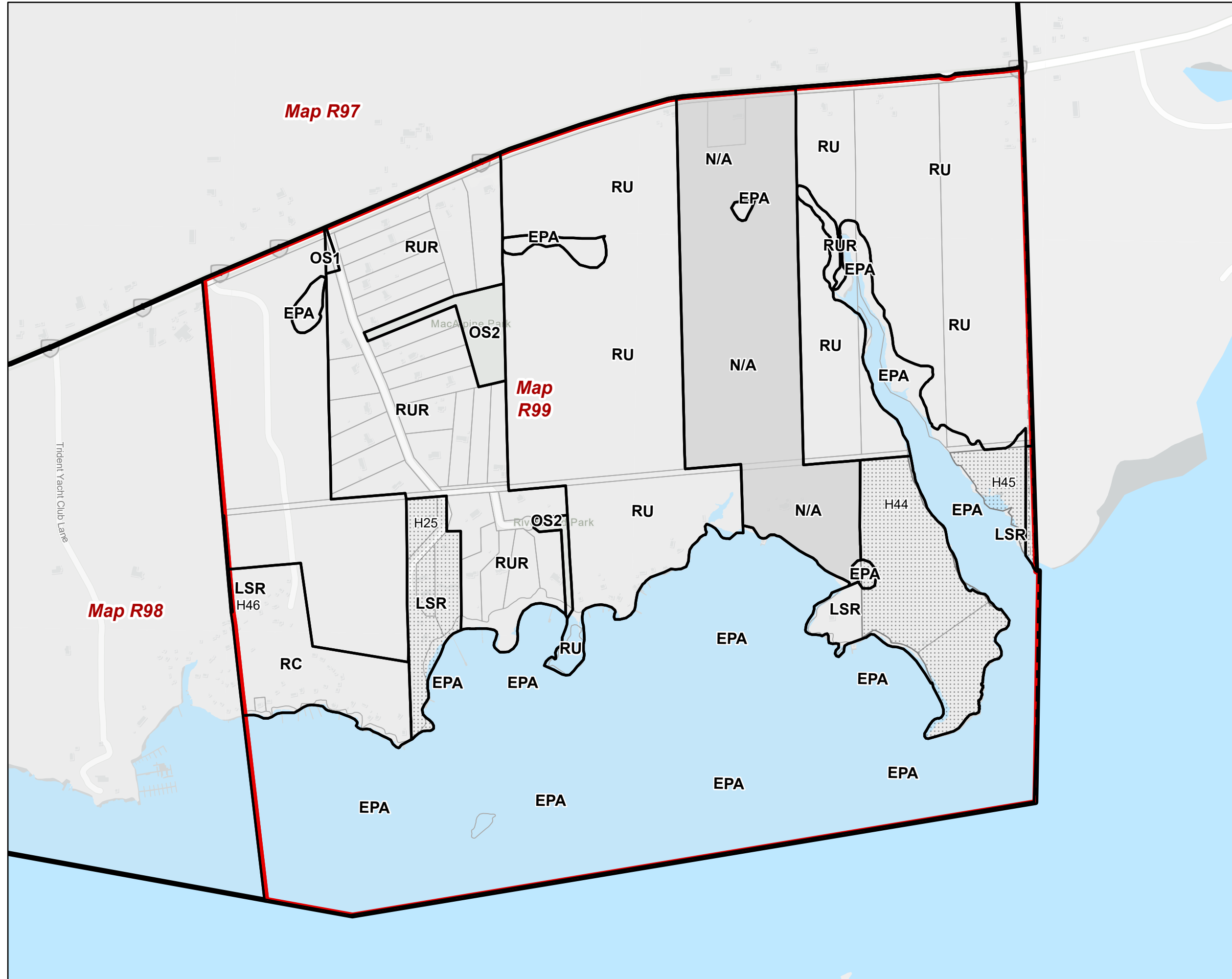
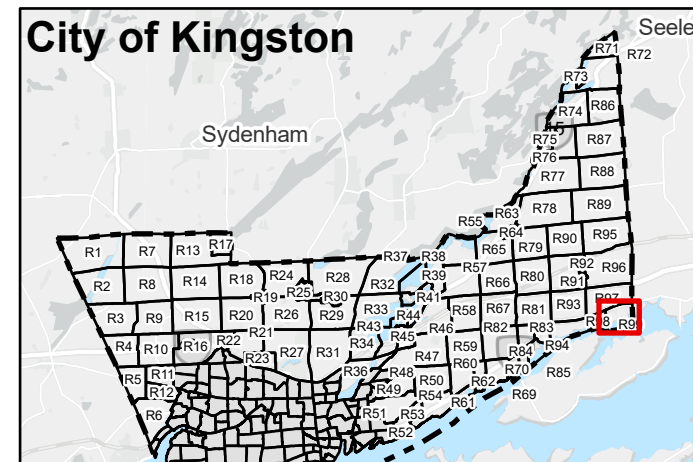
Page 99 of 99

- City of Kingston Boundary
- Map Boundary
- Schedule 1 - Zoning Map**
- Zone
- Not Subject to this By-law
- Schedule E - Exception Overlay**
- Legacy Exceptions (LXXX)
- Exceptions (EXXX)
- Schedule F - Holding Overlay**
- Holding Overlay (HXXX)

Lands that are identified as "Not Subject to this By-law" on Schedule 1 - Zoning Map are not subject to this Schedule.



Key Map



The Corporation of the City of Kingston assumes no responsibility for inaccurate or inconsistent data set out in this map product. The City does not accept any responsibility for reliance thereon. The City does not make any representations or warranty, express or implied, in relation to the website including without limitations, as to the quality, merchantability and fitness for any use. Further, the City does not accept any responsibility for the accuracy of this information, nor is it responsible for any expenses or damages incurred, directly or indirectly, resulting from the use of this information.