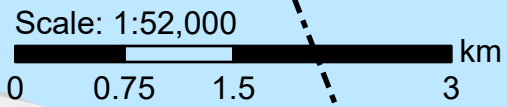
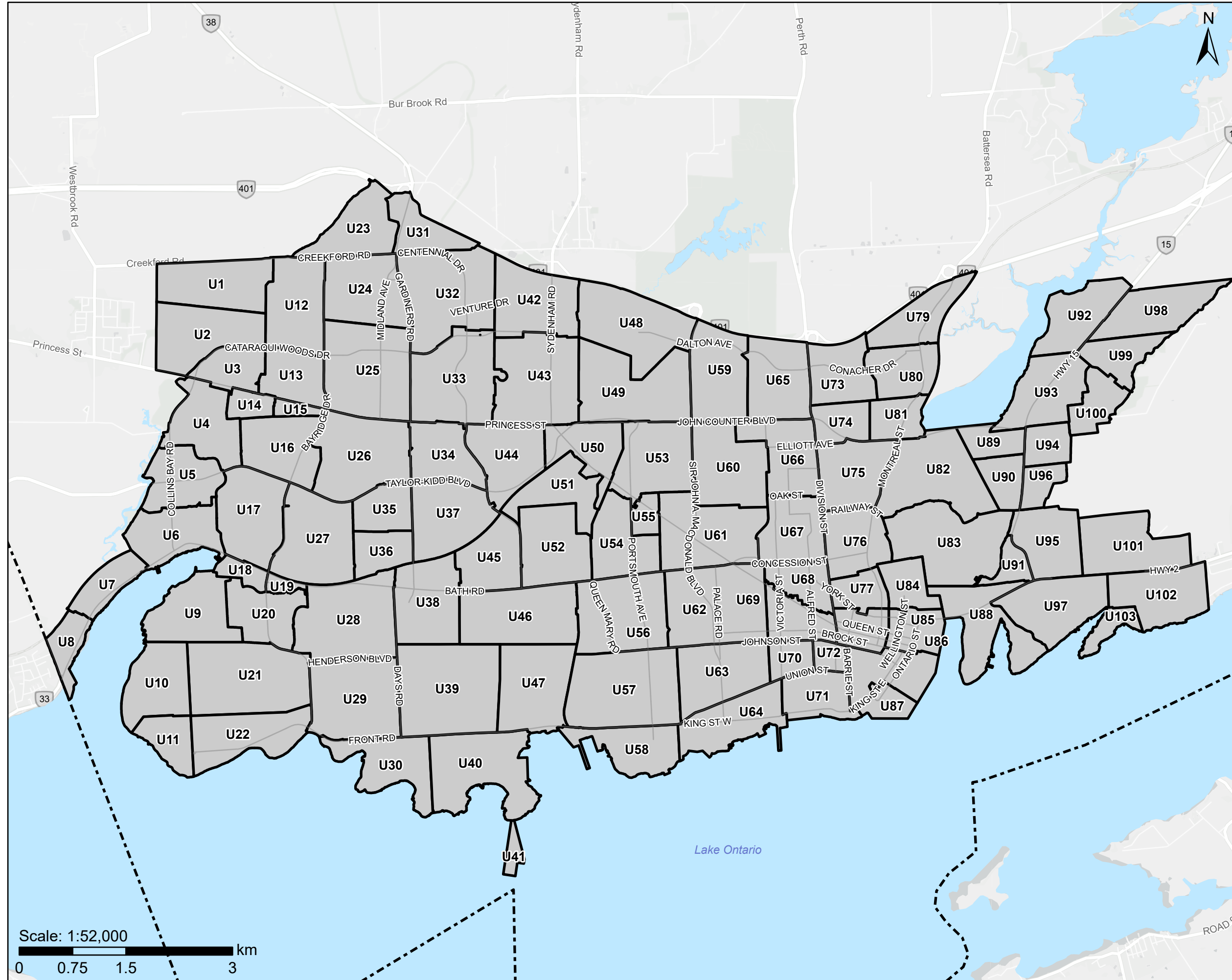




# Kingston Zoning By-law

## Urban Zoning Map Index



Lands that are identified as "Not Subject to this By-law" on Schedule 1 – Zoning Map are not subject to this Schedule.

The Corporation of the City of Kingston assumes no responsibility for inaccurate or inconsistent data set out in this map product. The City does not accept any responsibility for reliance thereon. The City does not make any representations or warranty, express or implied, in relation to the website including without limitations, as to the quality, merchantability and fitness for any use. Further, the City does not accept any responsibility for the accuracy of this information, nor is it responsible for any expenses or damages incurred, directly or indirectly, resulting from the use of this information.









# Kingston Zoning By-law

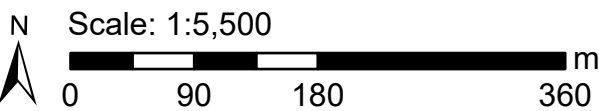
Schedule 1 - Zoning Map  
Schedule E - Exception Overlay  
Schedule F - Holding Overlay

## Urban Map 1 (U1)

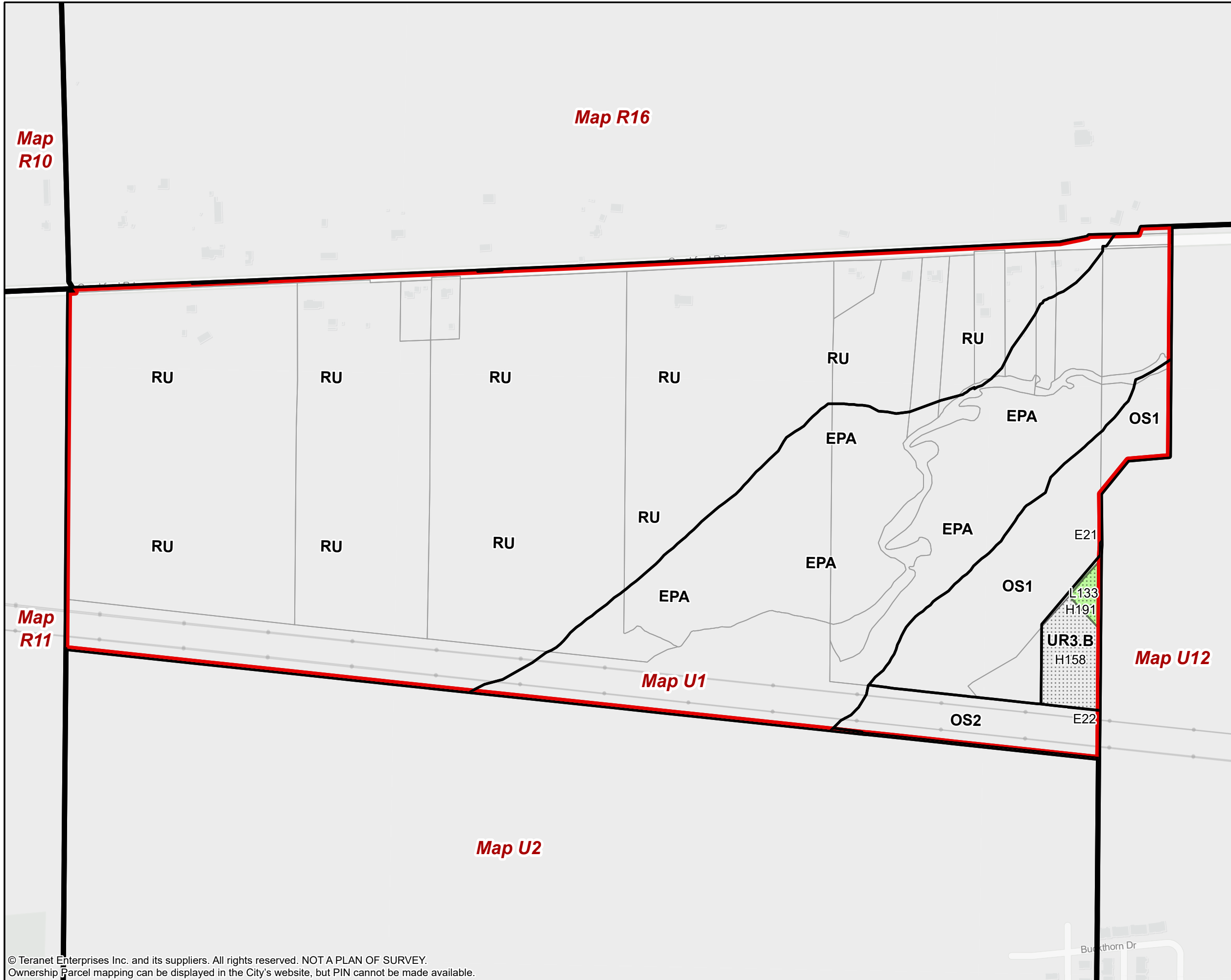
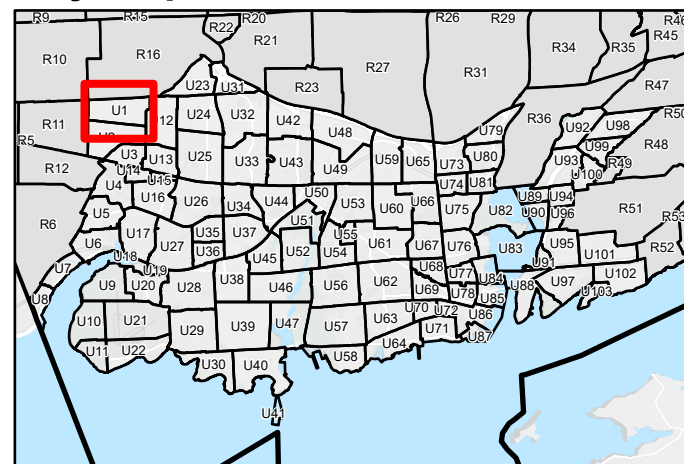
Page 1 of 103

-  Map Boundary
- Schedule 1 - Zoning Map**
-  Zone
-  Not Subject to this By-law
- Schedule E - Exception Overlay**
-  Legacy Exceptions (LXXX)
-  Exceptions (EXXX)
- Schedule F - Holding Overlay**
-  Holding Overlay (HXXX)

Lands that are identified as "Not Subject to this By-law" on Schedule 1 - Zoning Map are not subject to this Schedule.



### Key Map



© Teranet Enterprises Inc. and its suppliers. All rights reserved. NOT A PLAN OF SURVEY.  
Ownership Parcel mapping can be displayed in the City's website, but PIN cannot be made available.

The Corporation of the City of Kingston assumes no responsibility for inaccurate or inconsistent data set out in this map product. The City does not accept any responsibility for reliance thereon. The City does not make any representations or warranty, express or implied, in relation to the website including without limitations, as to the quality, merchantability and fitness for any use. Further, the City does not accept any responsibility for the accuracy of this information, nor is it responsible for any expenses or damages incurred, directly or indirectly, resulting from the use of this information.











# Kingston Zoning By-law

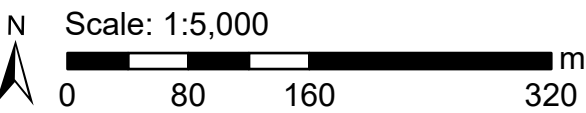
Schedule 1 - Zoning Map  
Schedule E - Exception Overlay  
Schedule F - Holding Overlay

## Urban Map 2 (U2)

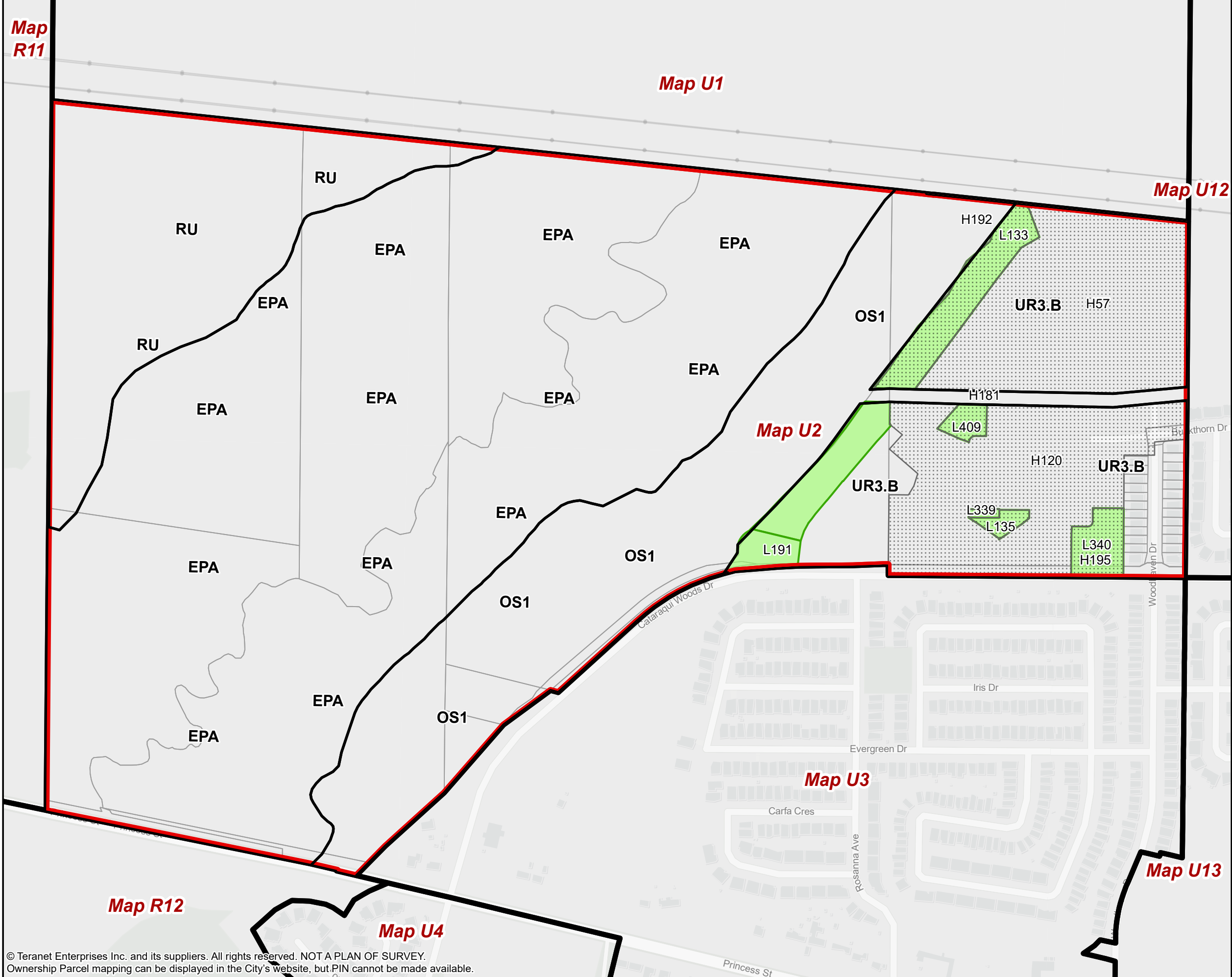
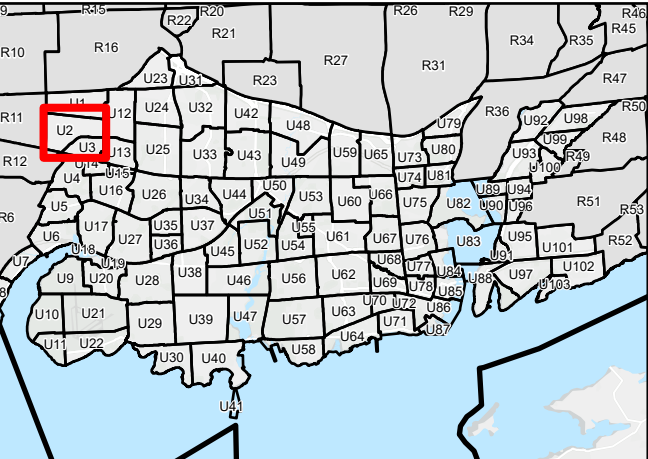
Page 2 of 103

-  Map Boundary
- Schedule 1 - Zoning Map**
-  Zone
-  Not Subject to this By-law
- Schedule E - Exception Overlay**
-  Legacy Exceptions (LXXX)
-  Exceptions (EXXX)
- Schedule F - Holding Overlay**
-  Holding Overlay (HXXX)

Lands that are identified as "Not Subject to this By-law" on Schedule 1 - Zoning Map are not subject to this Schedule.



### Key Map









© Teranet Enterprises Inc. and its suppliers. All rights reserved. NOT A PLAN OF SURVEY. Ownership Parcel mapping can be displayed in the City's website, but PIN cannot be made available.



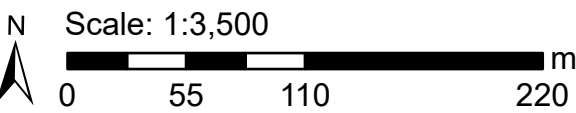
# Kingston Zoning By-law

Schedule 1 - Zoning Map  
Schedule E - Exception Overlay  
Schedule F - Holding Overlay

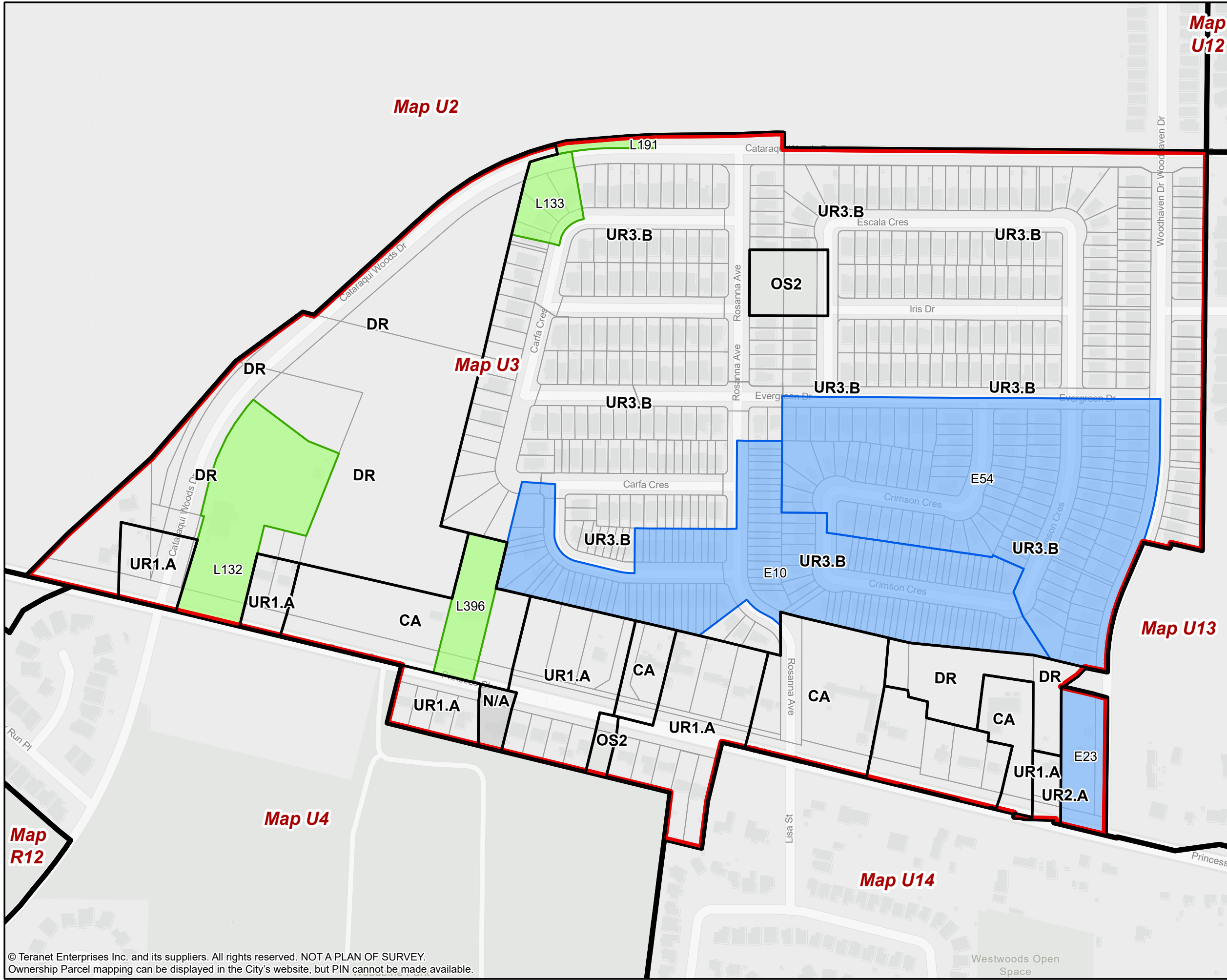
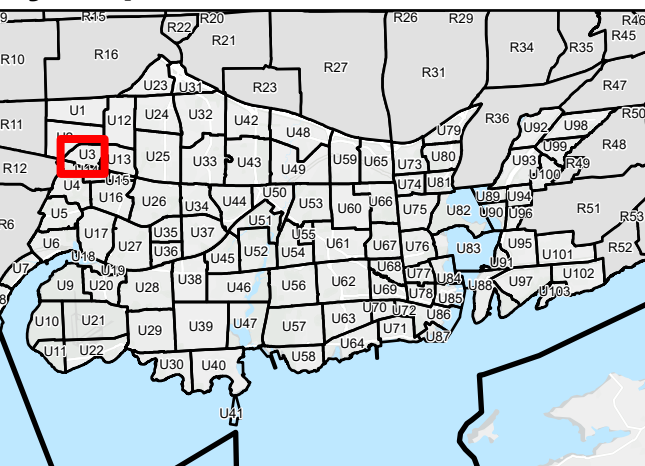
**Urban Map 3 (U3)**  
Page 3 of 103

-  Map Boundary
- Schedule 1 - Zoning Map**
-  Zone
-  Not Subject to this By-law
- Schedule E - Exception Overlay**
-  Legacy Exceptions (LXXX)
-  Exceptions (EXXX)
- Schedule F - Holding Overlay**
-  Holding Overlay (HXXX)

Lands that are identified as "Not Subject to this By-law" on Schedule 1 - Zoning Map are not subject to this Schedule.



## Key Map



© Teranet Enterprises Inc. and its suppliers. All rights reserved. NOT A PLAN OF SURVEY. Ownership Parcel mapping can be displayed in the City's website, but PIN cannot be made available.

The Corporation of the City of Kingston assumes no responsibility for inaccurate or inconsistent data set out in this map product. The City does not accept any responsibility for reliance thereon. The City does not make any representations or warranty, express or implied, in relation to the website including without limitations, as to the quality, merchantability and fitness for any use. Further, the City does not accept any responsibility for the accuracy of this information, nor is it responsible for any expenses or damages incurred, directly or indirectly, resulting from the use of this information.









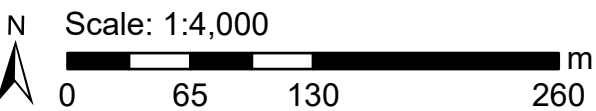
# Kingston Zoning By-law

Schedule 1 - Zoning Map  
Schedule E - Exception Overlay  
Schedule F - Holding Overlay

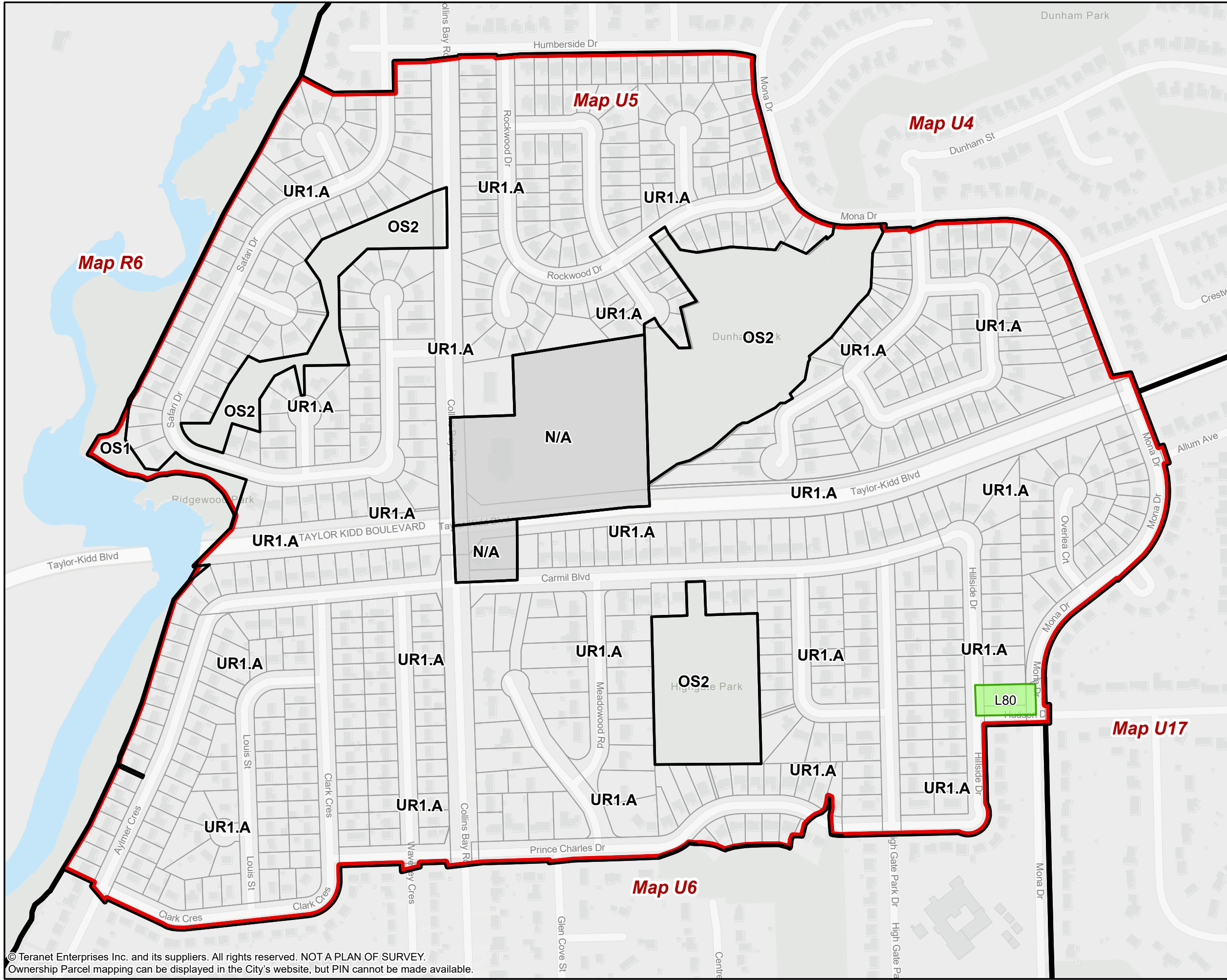
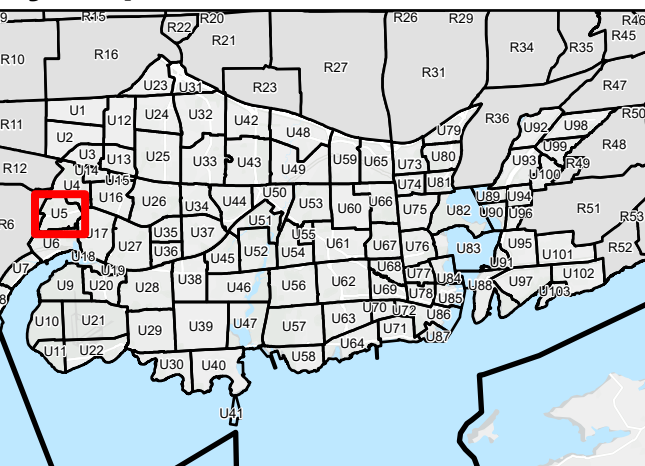
## Urban Map 5 (U5) Page 5 of 103

- Map Boundary
- Schedule 1 - Zoning Map**
- Zone
- Not Subject to this By-law
- Schedule E - Exception Overlay**
- Legacy Exceptions (LXXX)
- Exceptions (EXXX)
- Schedule F - Holding Overlay**
- Holding Overlay (HXXX)

Lands that are identified as "Not Subject to this By-law" on Schedule 1 - Zoning Map are not subject to this Schedule.



### Key Map



© Teranet Enterprises Inc. and its suppliers. All rights reserved. NOT A PLAN OF SURVEY. Ownership Parcel mapping can be displayed in the City's website, but PIN cannot be made available.











# Kingston Zoning By-law

Schedule 1 - Zoning Map  
Schedule E - Exception Overlay  
Schedule F - Holding Overlay

## Urban Map 6 (U6)

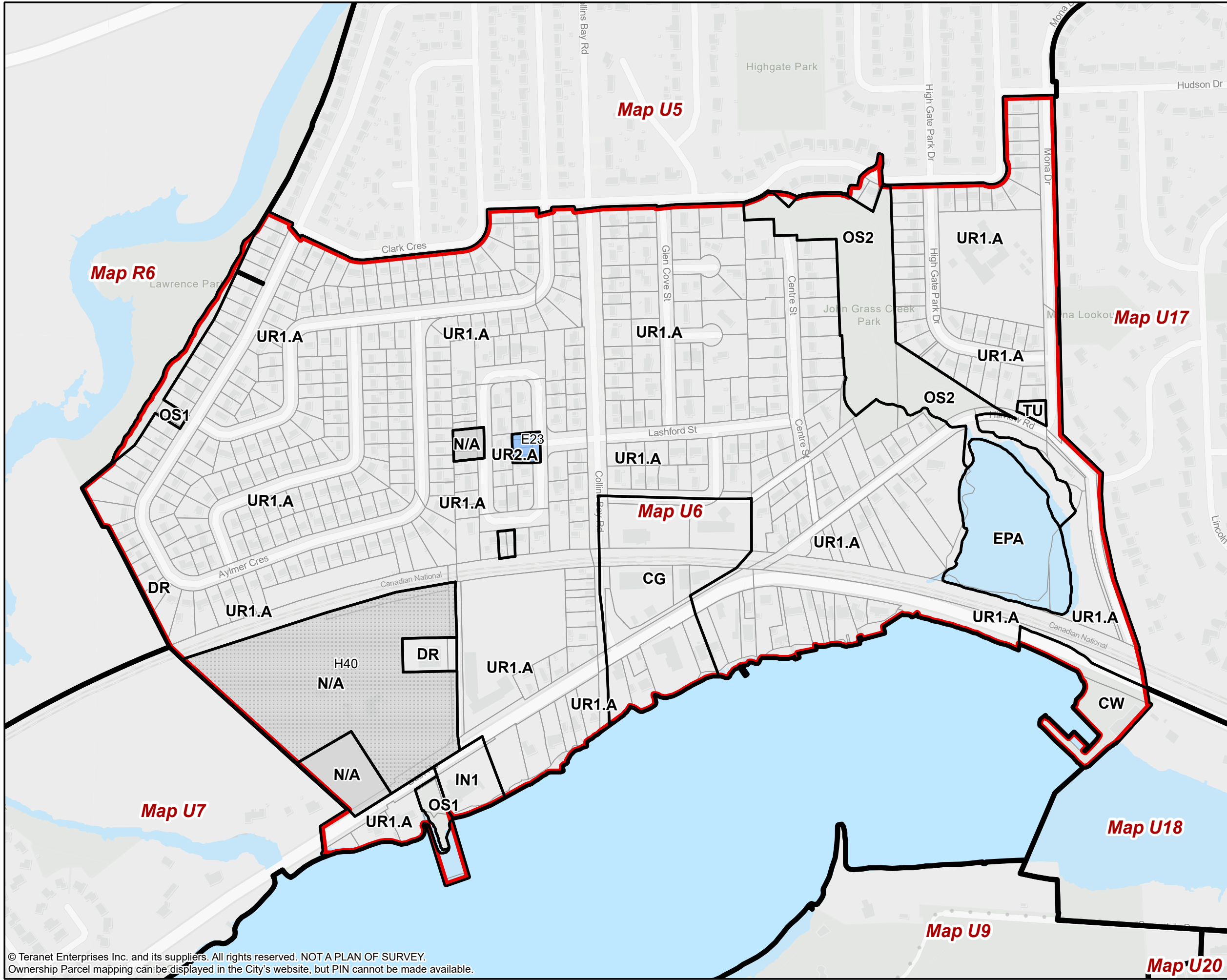
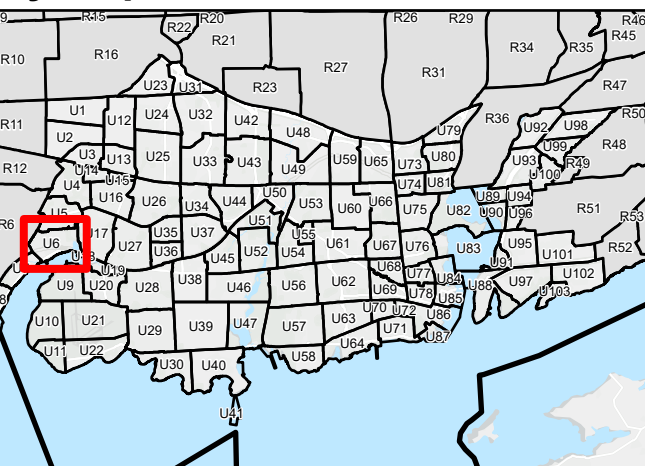
Page 6 of 103

-  Map Boundary
- Schedule 1 - Zoning Map
-  Zone
-  Not Subject to this By-law
- Schedule E - Exception Overlay
-  Legacy Exceptions (LXXX)
-  Exceptions (EXXX)
- Schedule F - Holding Overlay
-  Holding Overlay (HXXX)

Lands that are identified as "Not Subject to this By-law" on Schedule 1 - Zoning Map are not subject to this Schedule.



### Key Map



© Teranet Enterprises Inc. and its suppliers. All rights reserved. NOT A PLAN OF SURVEY. Ownership Parcel mapping can be displayed in the City's website, but PIN cannot be made available.









# Kingston Zoning By-law

Schedule 1 - Zoning Map  
Schedule E - Exception Overlay  
Schedule F - Holding Overlay

## Urban Map 7 (U7)

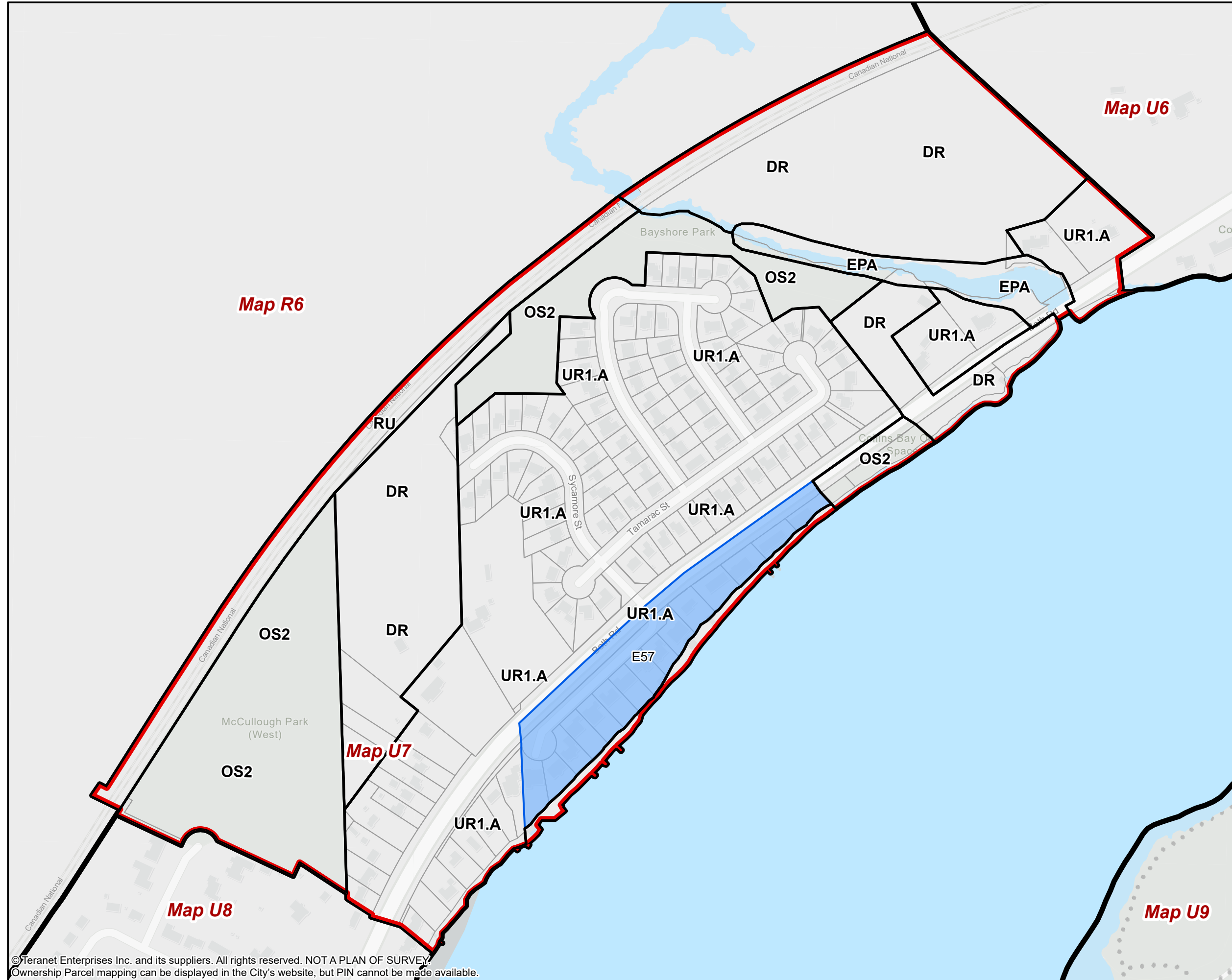
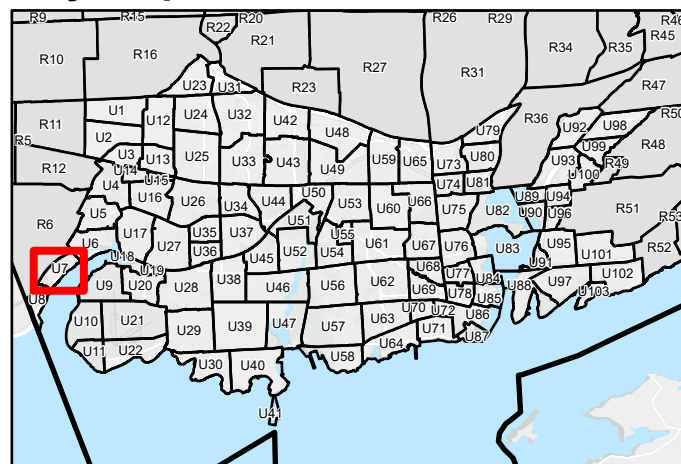
Page 7 of 103

-  Map Boundary
- Schedule 1 - Zoning Map**
-  Zone
-  Not Subject to this By-law
- Schedule E - Exception Overlay**
-  Legacy Exceptions (LXXX)
-  Exceptions (EXXX)
- Schedule F - Holding Overlay**
-  Holding Overlay (HXXX)

Lands that are identified as "Not Subject to this By-law" on Schedule 1 - Zoning Map are not subject to this Schedule.



### Key Map



©Teranet Enterprises Inc. and its suppliers. All rights reserved. NOT A PLAN OF SURVEY. Ownership Parcel mapping can be displayed in the City's website, but PIN cannot be made available.

The Corporation of the City of Kingston assumes no responsibility for inaccurate or inconsistent data set out in this map product. The City does not accept any responsibility for reliance thereon. The City does not make any representations or warranty, express or implied, in relation to the website including without limitations, as to the quality, merchantability and fitness for any use. Further, the City does not accept any responsibility for the accuracy of this information, nor is it responsible for any expenses or damages incurred, directly or indirectly, resulting from the use of this information.











# Kingston Zoning By-law

Schedule 1 - Zoning Map  
Schedule E - Exception Overlay  
Schedule F - Holding Overlay

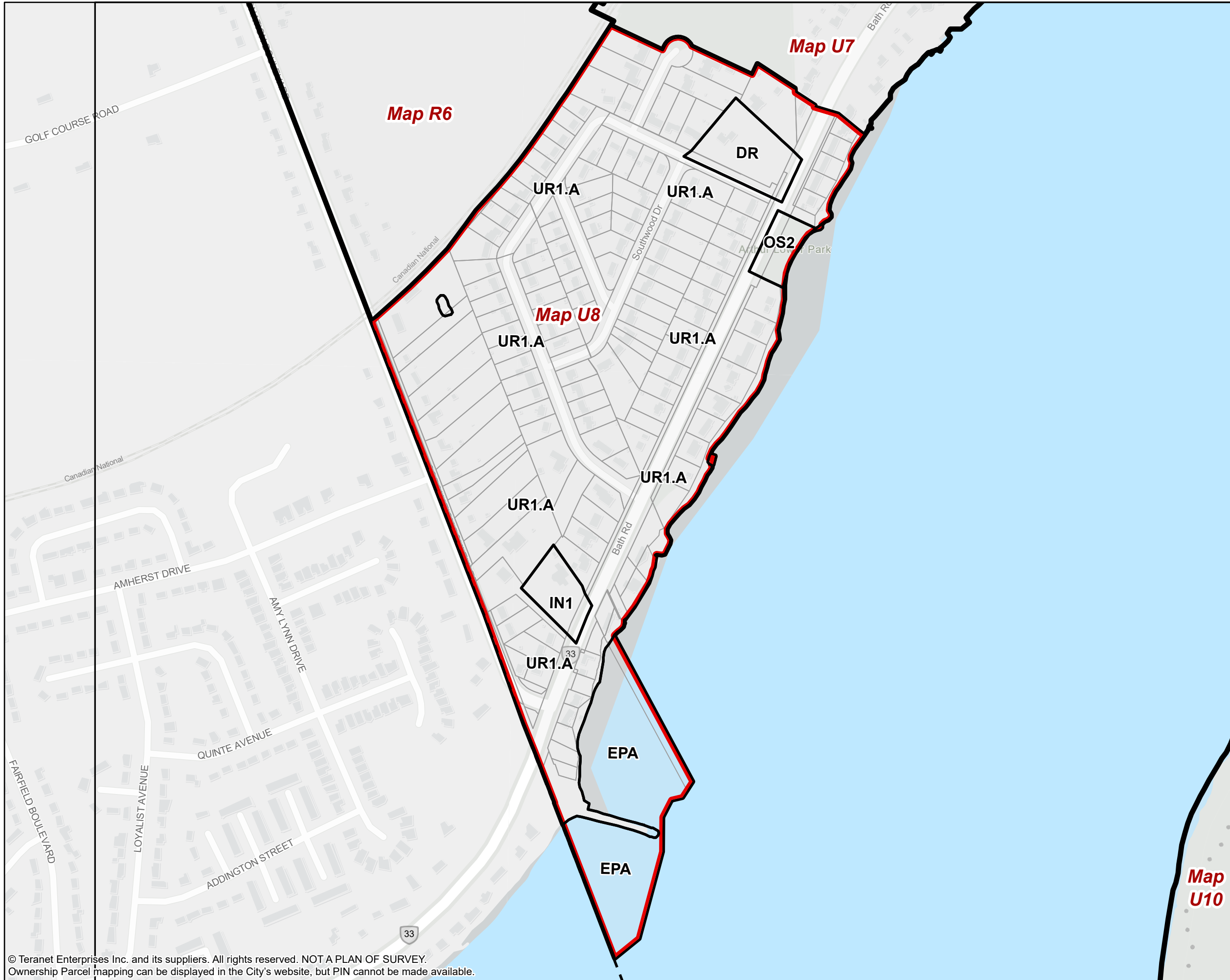
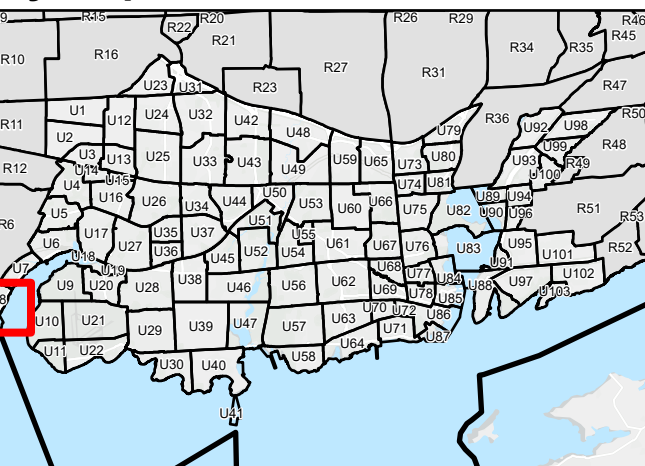
**Urban Map 8 (U8)**  
Page 8 of 103

-  Map Boundary
- Schedule 1 - Zoning Map**
-  Zone
-  Not Subject to this By-law
- Schedule E - Exception Overlay**
-  Legacy Exceptions (LXXX)
-  Exceptions (EXXX)
- Schedule F - Holding Overlay**
-  Holding Overlay (HXXX)

Lands that are identified as "Not Subject to this By-law" on Schedule 1 – Zoning Map are not subject to this Schedule.



## Key Map



© Teranet Enterprises Inc. and its suppliers. All rights reserved. NOT A PLAN OF SURVEY. Ownership Parcel mapping can be displayed in the City's website, but PIN cannot be made available.

The Corporation of the City of Kingston assumes no responsibility for inaccurate or inconsistent data set out in this map product. The City does not accept any responsibility for reliance thereon. The City does not make any representations or warranty, express or implied, in relation to the website including without limitations, as to the quality, merchantability and fitness for any use. Further, the City does not accept any responsibility for the accuracy of this information, nor is it responsible for any expenses or damages incurred, directly or indirectly, resulting from the use of this information.









# Kingston Zoning By-law

Schedule 1 - Zoning Map  
Schedule E - Exception Overlay  
Schedule F - Holding Overlay

## Urban Map 9 (U9)

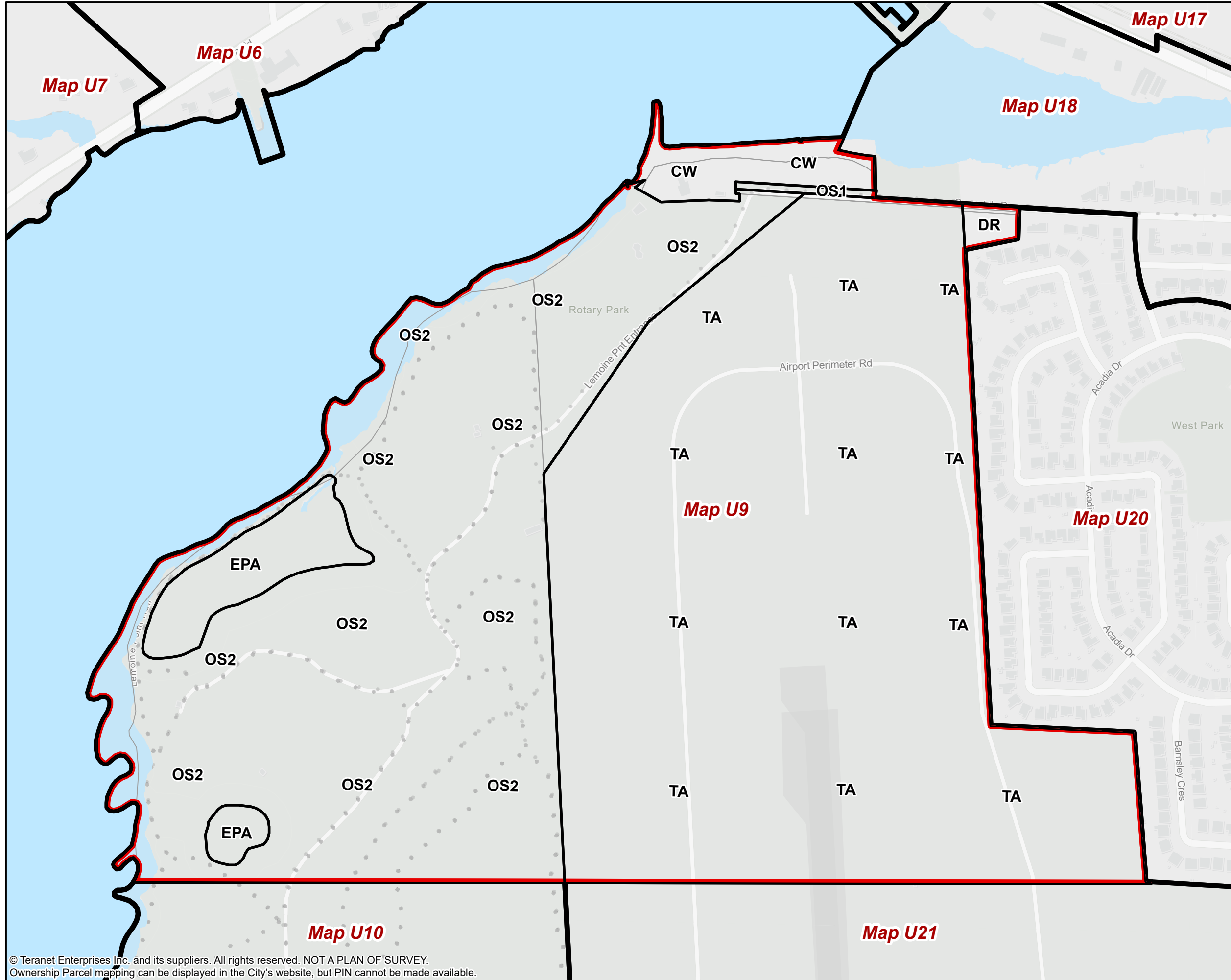
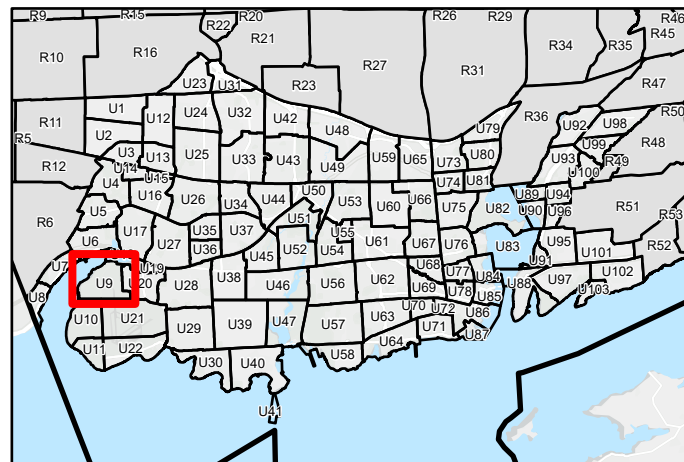
Page 9 of 103

-  Map Boundary
- Schedule 1 - Zoning Map
-  Zone
-  Not Subject to this By-law
- Schedule E - Exception Overlay
-  Legacy Exceptions (LXXX)
-  Exceptions (EXXX)
- Schedule F - Holding Overlay
-  Holding Overlay (HXXX)

Lands that are identified as "Not Subject to this By-law" on Schedule 1 - Zoning Map are not subject to this Schedule.



### Key Map



© Teranet Enterprises Inc. and its suppliers. All rights reserved. NOT A PLAN OF SURVEY. Ownership Parcel mapping can be displayed in the City's website, but PIN cannot be made available.









# Kingston Zoning By-law

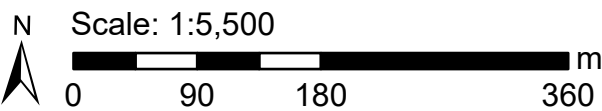
Schedule 1 - Zoning Map  
Schedule E - Exception Overlay  
Schedule F - Holding Overlay

## Urban Map 10 (U10)

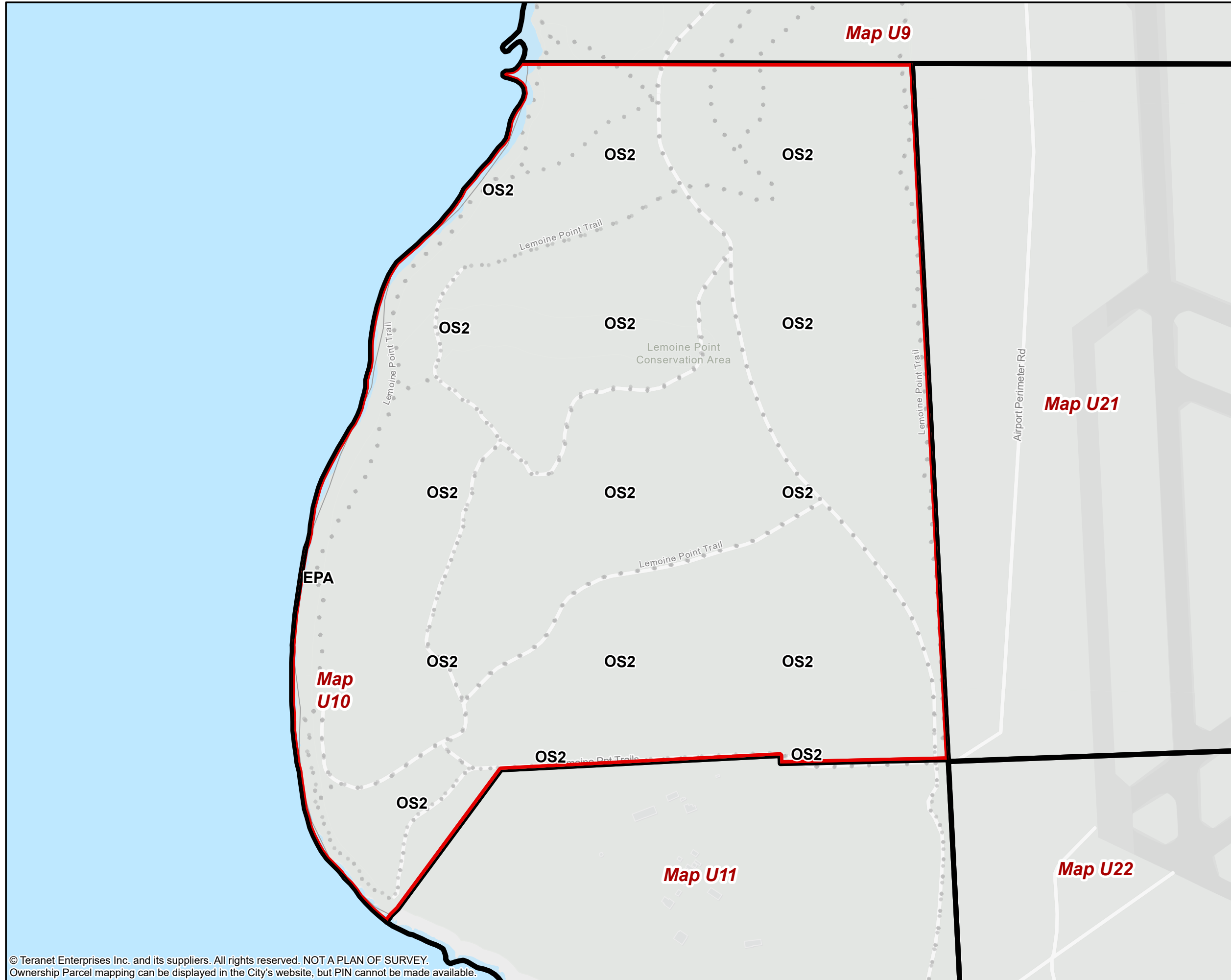
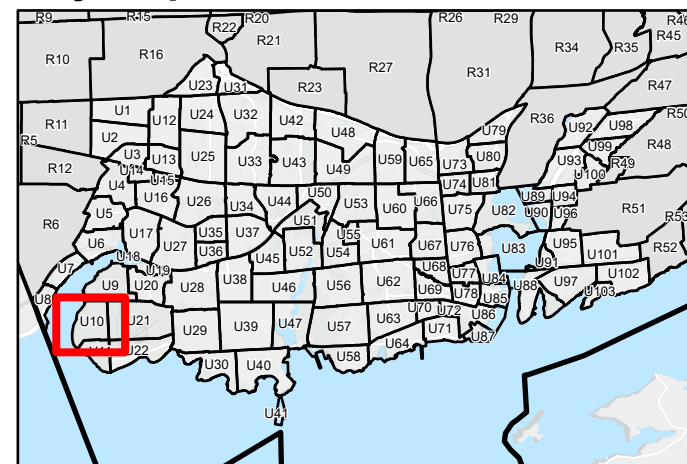
Page 10 of 103

-  Map Boundary
- Schedule 1 - Zoning Map**
-  Zone
-  Not Subject to this By-law
- Schedule E - Exception Overlay**
-  Legacy Exceptions (LXXX)
-  Exceptions (EXXX)
- Schedule F - Holding Overlay**
-  Holding Overlay (HXXX)

Lands that are identified as "Not Subject to this By-law" on Schedule 1 - Zoning Map are not subject to this Schedule.



### Key Map



© Teranet Enterprises Inc. and its suppliers. All rights reserved. NOT A PLAN OF SURVEY. Ownership Parcel mapping can be displayed in the City's website, but PIN cannot be made available.

The Corporation of the City of Kingston assumes no responsibility for inaccurate or inconsistent data set out in this map product. The City does not accept any responsibility for reliance thereon. The City does not make any representations or warranty, express or implied, in relation to the website including without limitations, as to the quality, merchantability and fitness for any use. Further, the City does not accept any responsibility for the accuracy of this information, nor is it responsible for any expenses or damages incurred, directly or indirectly, resulting from the use of this information.











# Kingston Zoning By-law

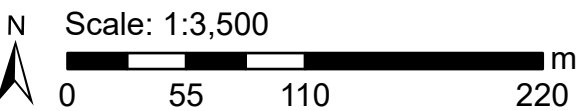
Schedule 1 - Zoning Map  
Schedule E - Exception Overlay  
Schedule F - Holding Overlay

## Urban Map 11 (U11)

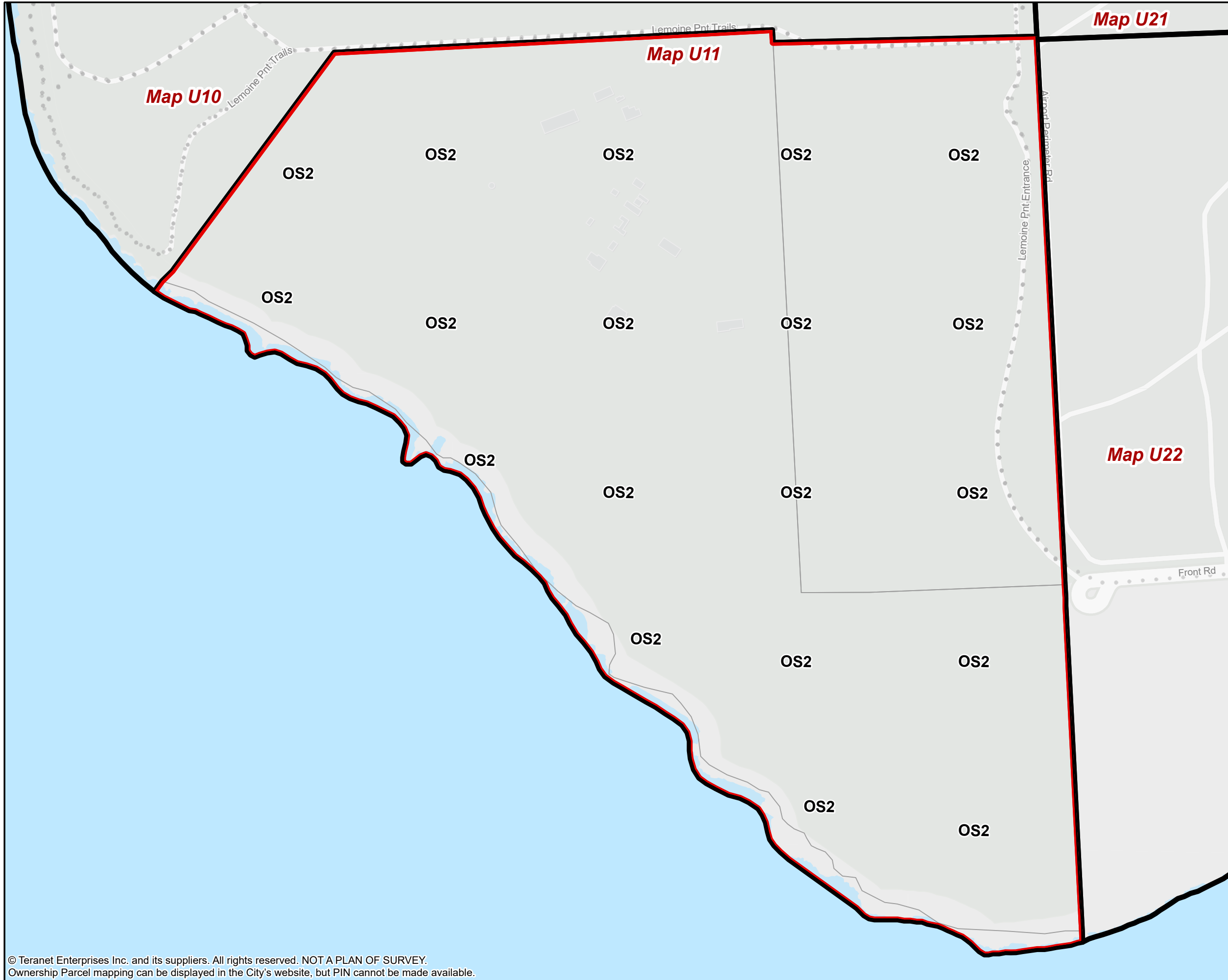
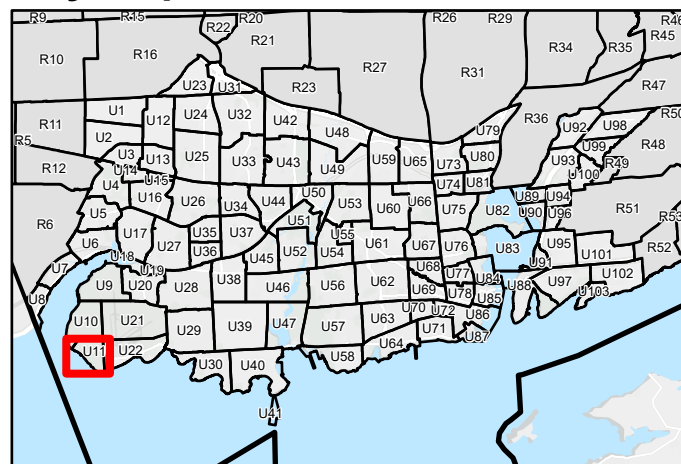
Page 11 of 103

-  Map Boundary
- Schedule 1 - Zoning Map**
-  Zone
-  Not Subject to this By-law
- Schedule E - Exception Overlay**
-  Legacy Exceptions (LXXX)
-  Exceptions (EXXX)
- Schedule F - Holding Overlay**
-  Holding Overlay (HXXX)

Lands that are identified as "Not Subject to this By-law" on Schedule 1 – Zoning Map are not subject to this Schedule.



### Key Map



© Teranet Enterprises Inc. and its suppliers. All rights reserved. NOT A PLAN OF SURVEY.  
Ownership Parcel mapping can be displayed in the City's website, but PIN cannot be made available.



# Kingston Zoning By-law

Schedule 1 - Zoning Map  
Schedule E - Exception Overlay  
Schedule F - Holding Overlay

## Urban Map 12 (U12)

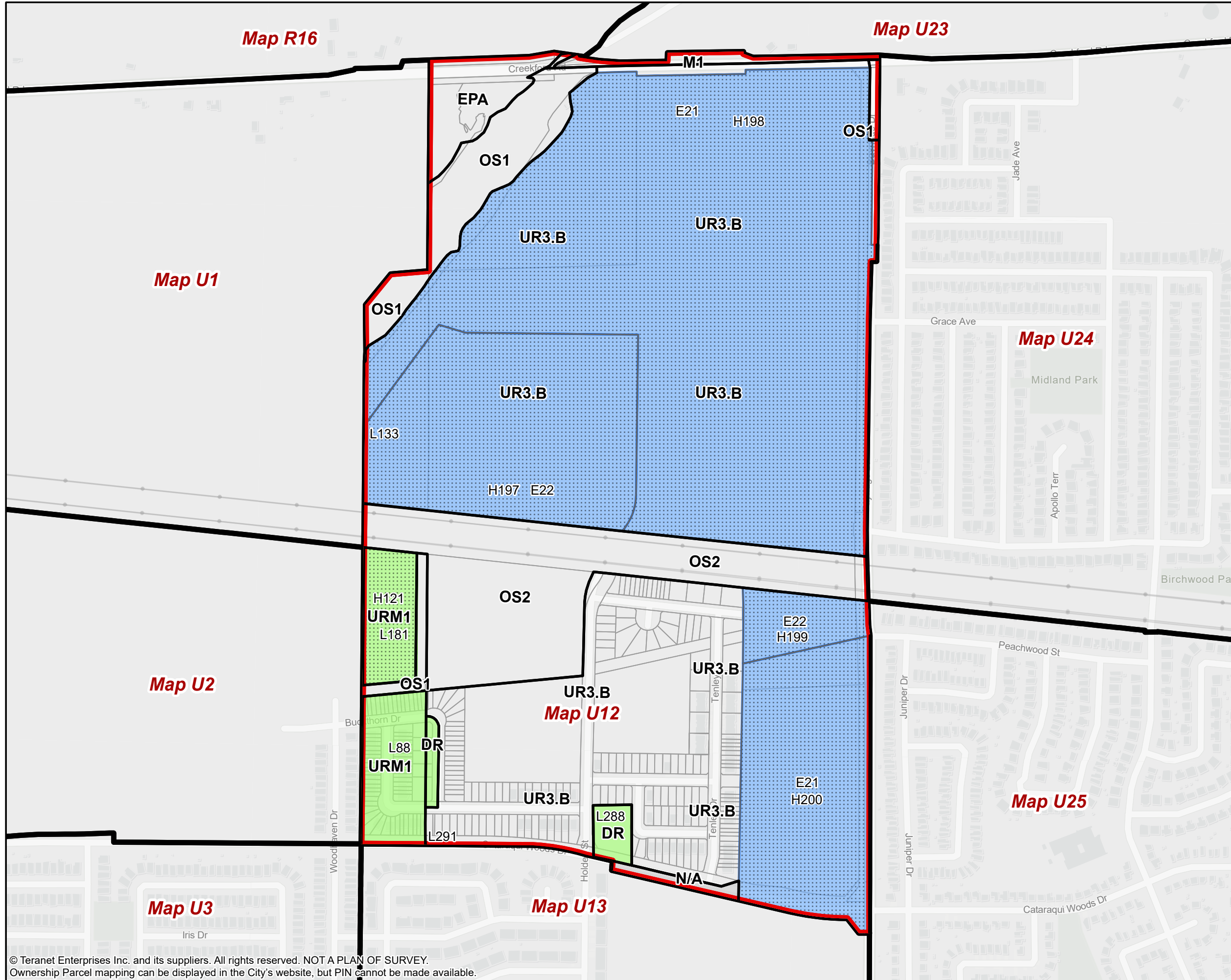
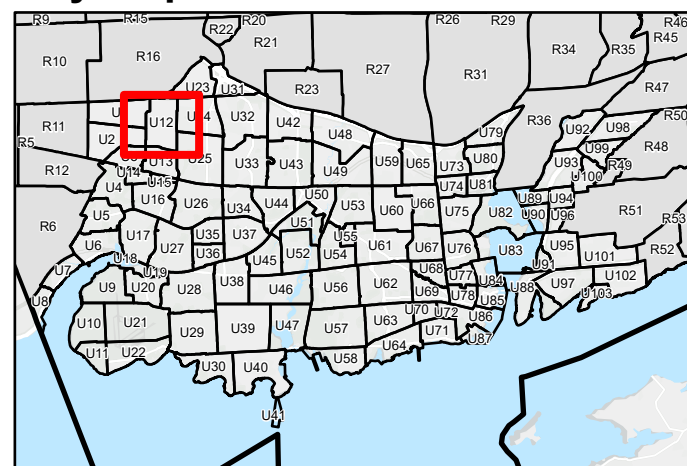
Page 12 of 103

- Map Boundary
- Schedule 1 - Zoning Map
- Zone
- Not Subject to this By-law
- Schedule E - Exception Overlay
- Legacy Exceptions (LXXX)
- Exceptions (EXXX)
- Schedule F - Holding Overlay
- Holding Overlay (HXXX)

Lands that are identified as "Not Subject to this By-law" on Schedule 1 - Zoning Map are not subject to this Schedule.



### Key Map



© Teranet Enterprises Inc. and its suppliers. All rights reserved. NOT A PLAN OF SURVEY. Ownership Parcel mapping can be displayed in the City's website, but PIN cannot be made available.





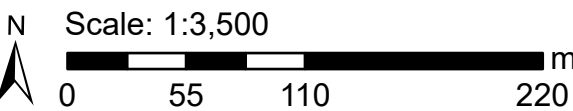
# Kingston Zoning By-law

Schedule 1 - Zoning Map  
Schedule E - Exception Overlay  
Schedule F - Holding Overlay

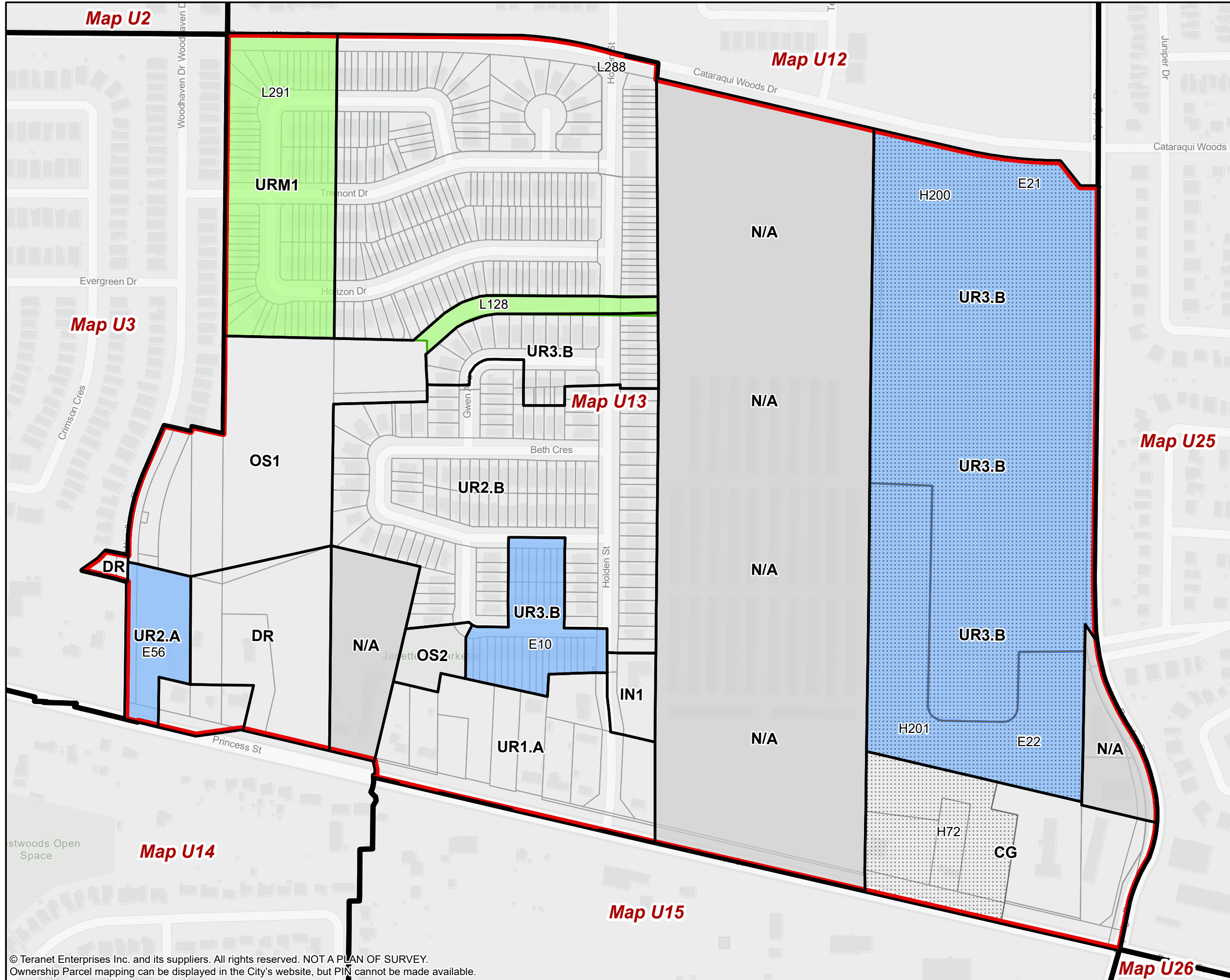
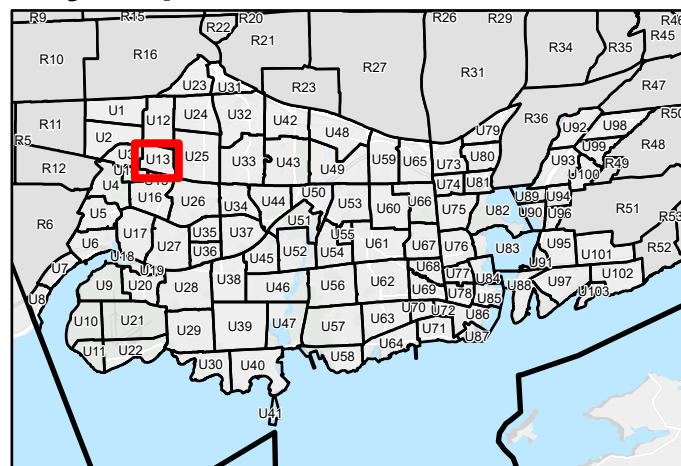
**Urban Map 13 (U13)**  
Page 13 of 103

- Map Boundary
- Schedule 1 - Zoning Map**
- Zone
- Not Subject to this By-law
- Schedule E - Exception Overlay**
- Legacy Exceptions (LXXX)
- Exceptions (EXXX)
- Schedule F - Holding Overlay**
- Holding Overlay (HXXX)

Lands that are identified as "Not Subject to this By-law" on Schedule 1 – Zoning Map are not subject to this Schedule.



## Key Map



© Teranet Enterprises Inc. and its suppliers. All rights reserved. NOT A PLAN OF SURVEY. Ownership Parcel mapping can be displayed in the City's website, but PIN cannot be made available.











# Kingston Zoning By-law

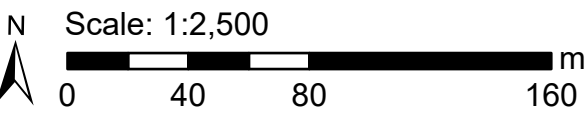
Schedule 1 - Zoning Map  
Schedule E - Exception Overlay  
Schedule F - Holding Overlay

## Urban Map 14 (U14)

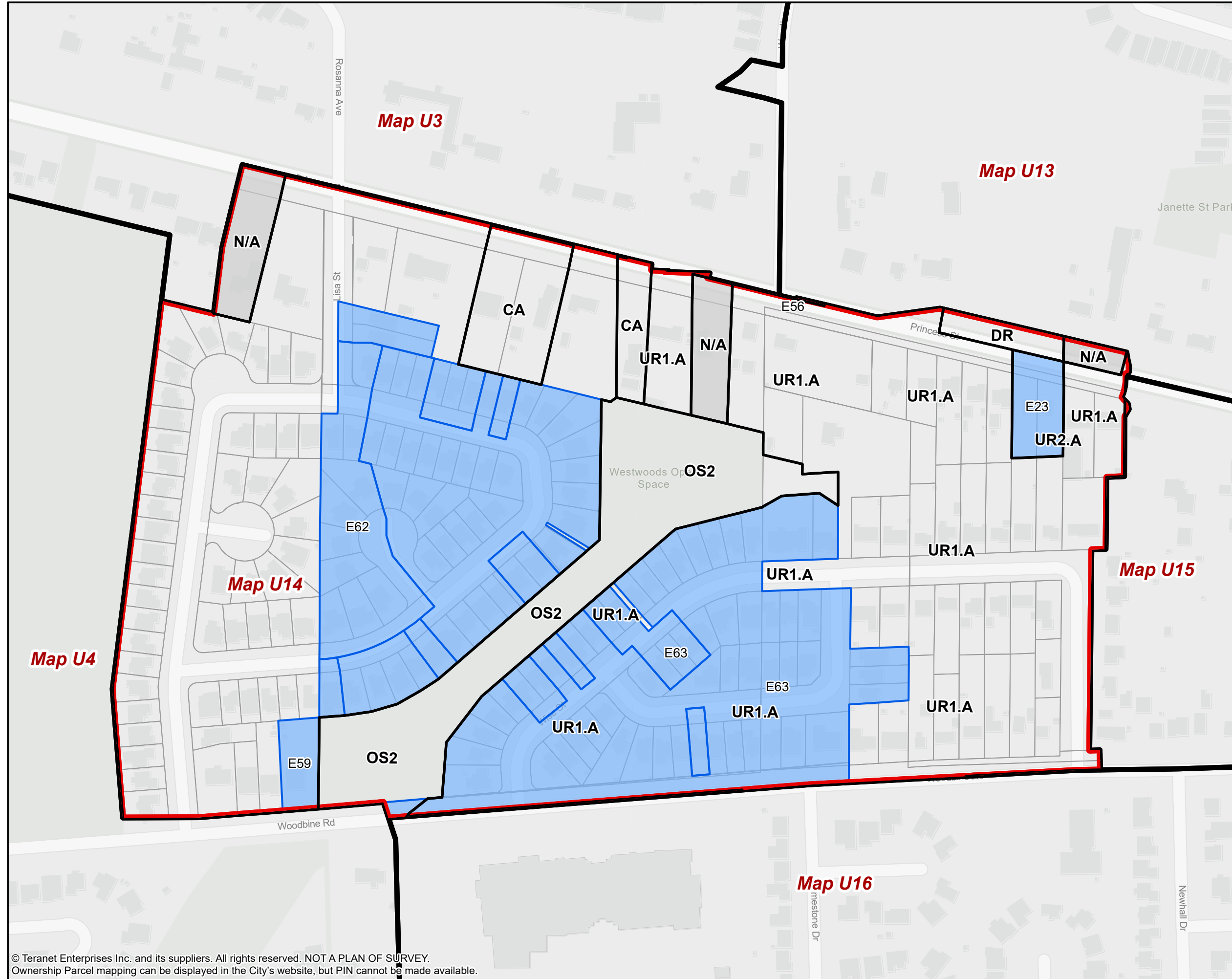
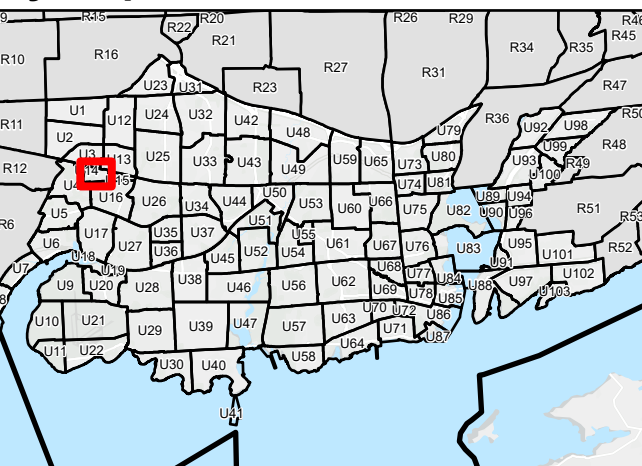
Page 14 of 103

-  Map Boundary
- Schedule 1 - Zoning Map**
-  Zone
-  Not Subject to this By-law
- Schedule E - Exception Overlay**
-  Legacy Exceptions (LXXX)
-  Exceptions (EXXX)
- Schedule F - Holding Overlay**
-  Holding Overlay (HXXX)

Lands that are identified as "Not Subject to this By-law" on Schedule 1 - Zoning Map are not subject to this Schedule.



### Key Map









© Teranet Enterprises Inc. and its suppliers. All rights reserved. NOT A PLAN OF SURVEY. Ownership Parcel mapping can be displayed in the City's website, but PIN cannot be made available.



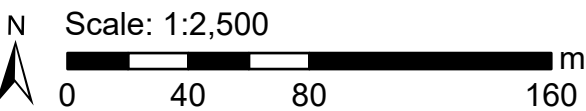
# Kingston Zoning By-law

Schedule 1 - Zoning Map  
Schedule E - Exception Overlay  
Schedule F - Holding Overlay

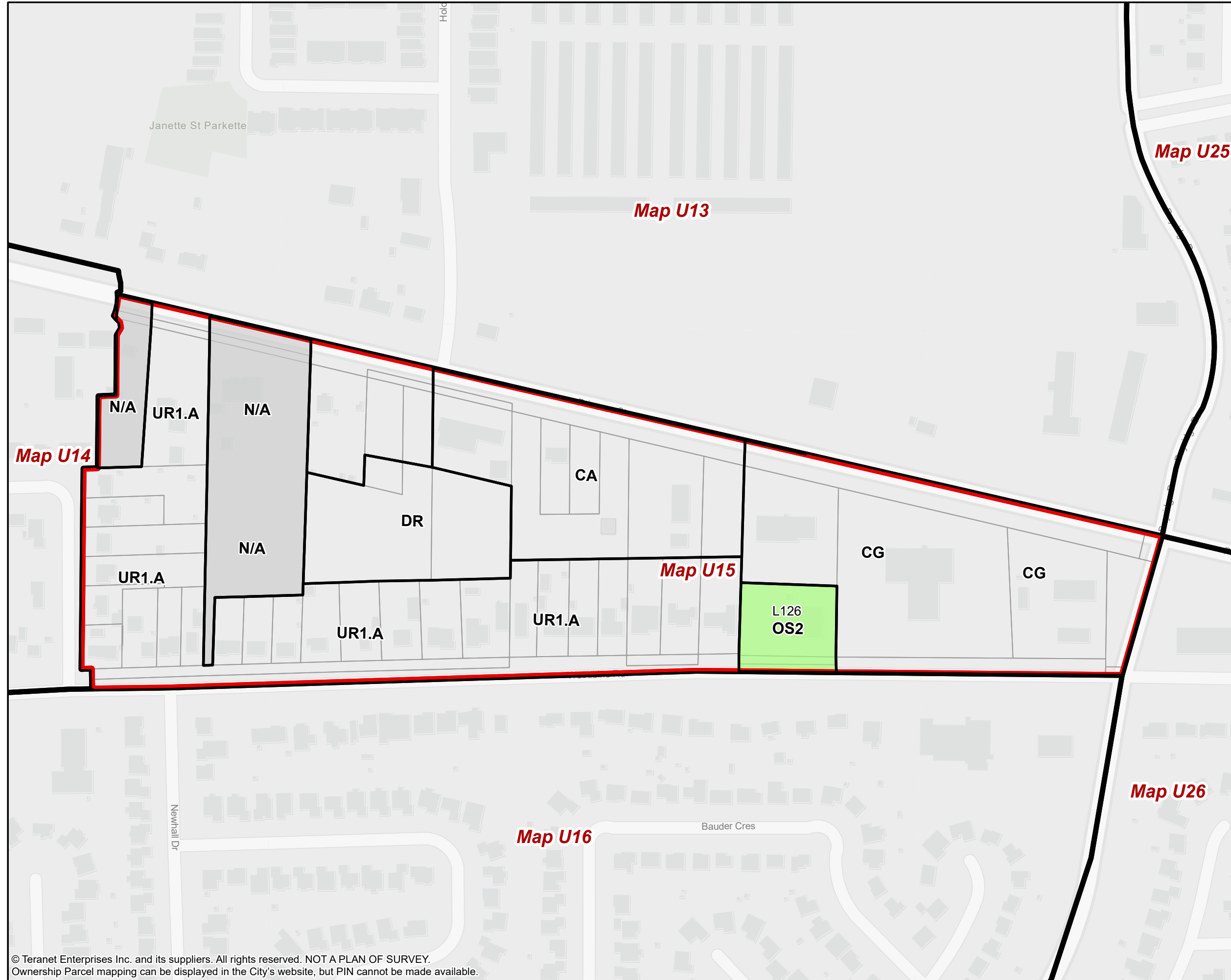
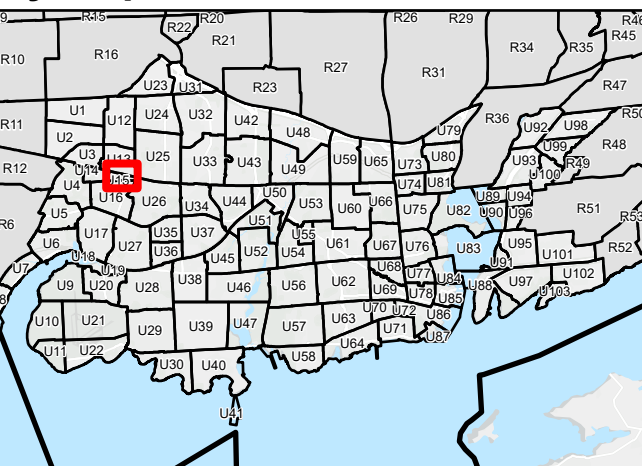
**Urban Map 15 (U15)**  
Page 15 of 103

-  Map Boundary
- Schedule 1 - Zoning Map**
-  Zone
-  Not Subject to this By-law
- Schedule E - Exception Overlay**
-  Legacy Exceptions (LXXX)
-  Exceptions (EXXX)
- Schedule F - Holding Overlay**
-  Holding Overlay (HXXX)

Lands that are identified as "Not Subject to this By-law" on Schedule 1 – Zoning Map are not subject to this Schedule.



## Key Map



© Teranet Enterprises Inc. and its suppliers. All rights reserved. NOT A PLAN OF SURVEY. Ownership Parcel mapping can be displayed in the City's website, but PIN cannot be made available.





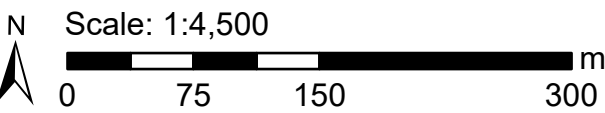
# Kingston Zoning By-law

Schedule 1 - Zoning Map  
Schedule E - Exception Overlay  
Schedule F - Holding Overlay

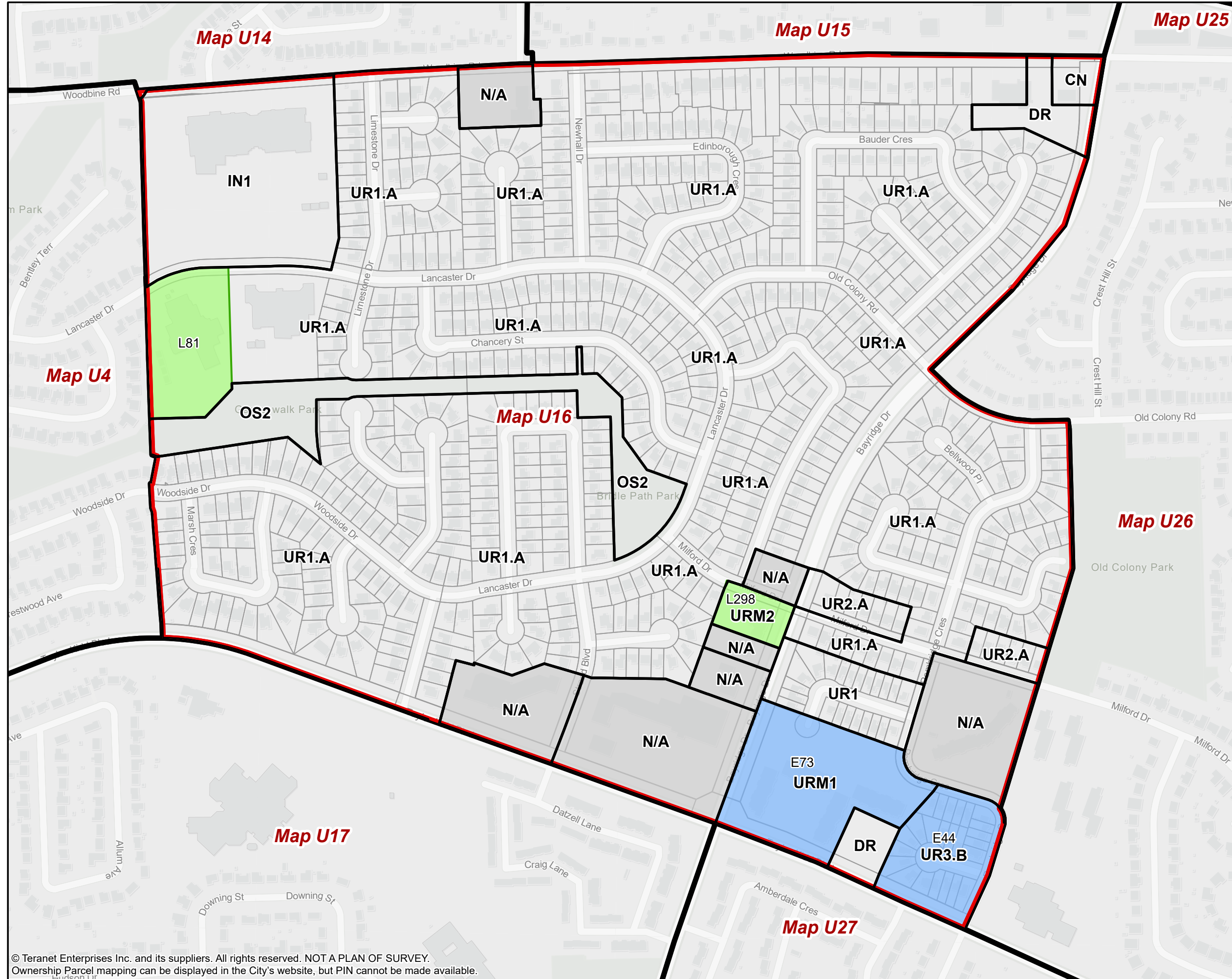
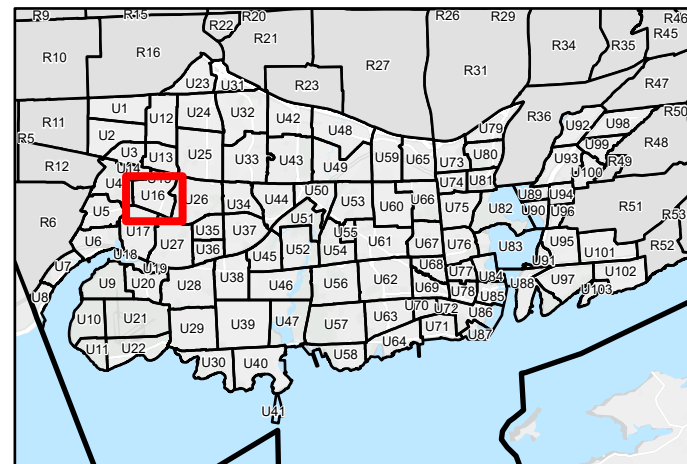
**Urban Map 16 (U16)**  
Page 16 of 103

- Map Boundary
- Schedule 1 - Zoning Map**
- Zone
- Not Subject to this By-law
- Schedule E - Exception Overlay**
- Legacy Exceptions (LXXX)
- Exceptions (EXXX)
- Schedule F - Holding Overlay**
- Holding Overlay (HXXX)

Lands that are identified as "Not Subject to this By-law" on Schedule 1 - Zoning Map are not subject to this Schedule.



## Key Map



© Teranet Enterprises Inc. and its suppliers. All rights reserved. NOT A PLAN OF SURVEY. Ownership Parcel mapping can be displayed in the City's website, but PIN cannot be made available.

The Corporation of the City of Kingston assumes no responsibility for inaccurate or inconsistent data set out in this map product. The City does not accept any responsibility for reliance thereon. The City does not make any representations or warranty, express or implied, in relation to the website including without limitations, as to the quality, merchantability and fitness for any use. Further, the City does not accept any responsibility for the accuracy of this information, nor is it responsible for any expenses or damages incurred, directly or indirectly, resulting from the use of this information.





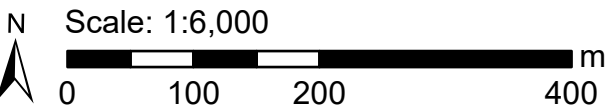
# Kingston Zoning By-law

Schedule 1 - Zoning Map  
Schedule E - Exception Overlay  
Schedule F - Holding Overlay

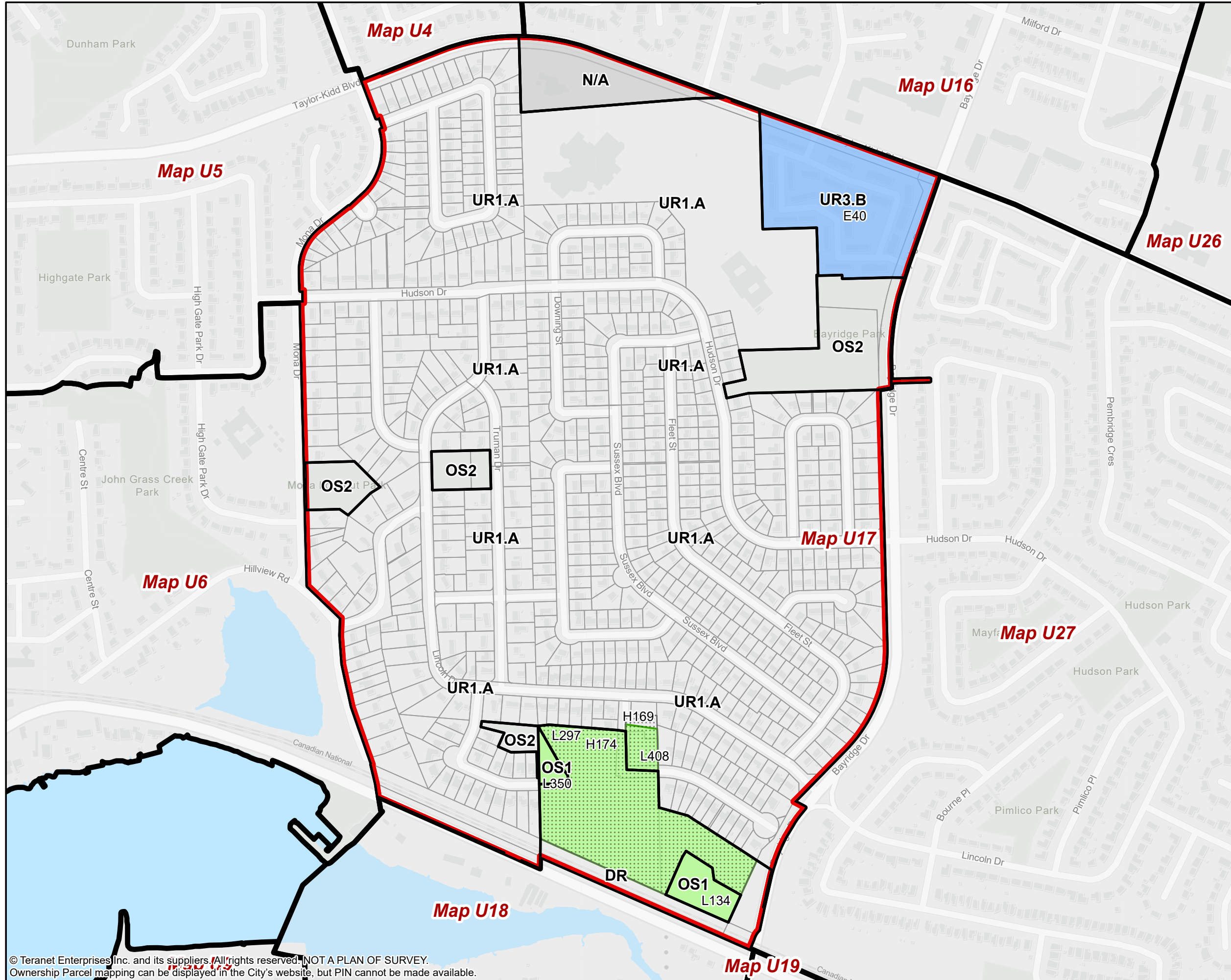
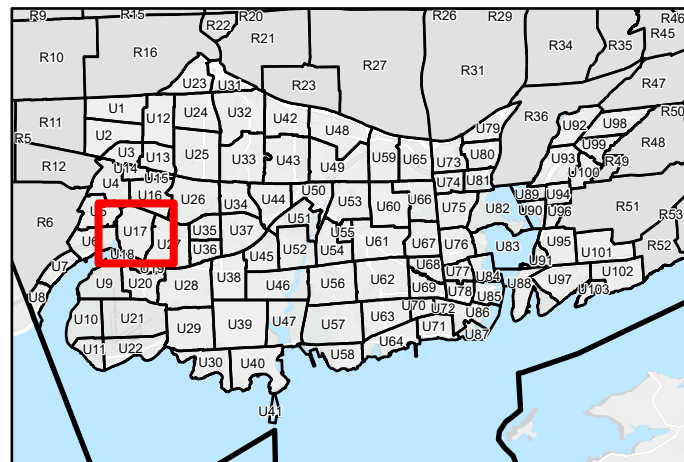
**Urban Map 17 (U17)**  
Page 17 of 103

- Map Boundary
- Schedule 1 - Zoning Map
- Zone
- Not Subject to this By-law
- Schedule E - Exception Overlay
- Legacy Exceptions (LXXX)
- Exceptions (EXXX)
- Schedule F - Holding Overlay
- Holding Overlay (HXXX)

Lands that are identified as "Not Subject to this By-law" on Schedule 1 - Zoning Map are not subject to this Schedule.



## Key Map



© Teranet Enterprises Inc. and its suppliers. All rights reserved. NOT A PLAN OF SURVEY. Ownership Parcel mapping can be displayed in the City's website, but PIN cannot be made available.

The Corporation of the City of Kingston assumes no responsibility for inaccurate or inconsistent data set out in this map product. The City does not accept any responsibility for reliance thereon. The City does not make any representations or warranty, express or implied, in relation to the website including without limitations, as to the quality, merchantability and fitness for any use. Further, the City does not accept any responsibility for the accuracy of this information, nor is it responsible for any expenses or damages incurred, directly or indirectly, resulting from the use of this information.





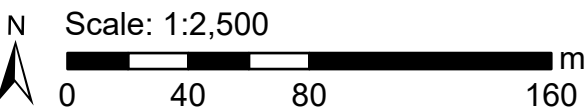
# Kingston Zoning By-law

Schedule 1 - Zoning Map  
Schedule E - Exception Overlay  
Schedule F - Holding Overlay

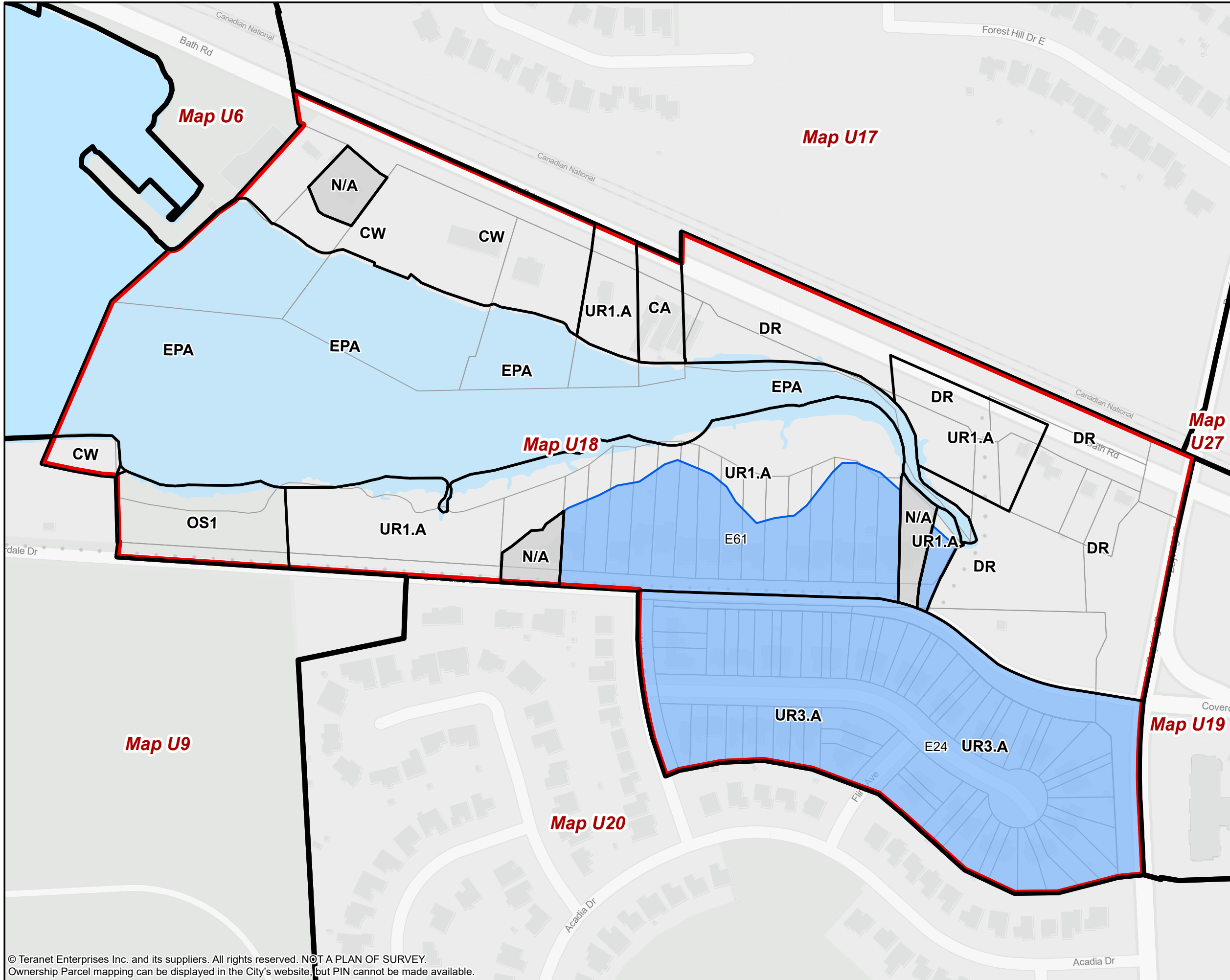
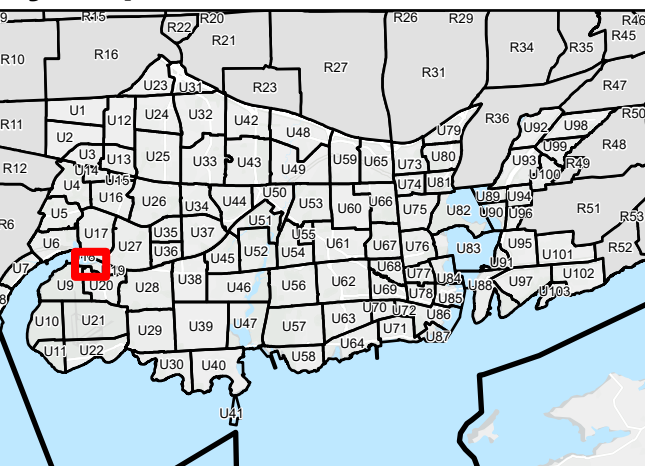
**Urban Map 18 (U18)**  
Page 18 of 103

- Map Boundary
- Schedule 1 - Zoning Map
- Zone
- Not Subject to this By-law
- Schedule E - Exception Overlay
- Legacy Exceptions (LXXX)
- Exceptions (EXXX)
- Schedule F - Holding Overlay
- Holding Overlay (HXXX)

Lands that are identified as "Not Subject to this By-law" on Schedule 1 - Zoning Map are not subject to this Schedule.



## Key Map



© Teranet Enterprises Inc. and its suppliers. All rights reserved. NOT A PLAN OF SURVEY. Ownership Parcel mapping can be displayed in the City's website, but PIN cannot be made available.







The Corporation of the City of Kingston assumes no responsibility for inaccurate or inconsistent data set out in this map product. The City does not accept any responsibility for reliance thereon. The City does not make any representations or warranty, express or implied, in relation to the website including without limitations, as to the quality, merchantability and fitness for any use. Further, the City does not accept any responsibility for the accuracy of this information, nor is it responsible for any expenses or damages incurred, directly or indirectly, resulting from the use of this information.



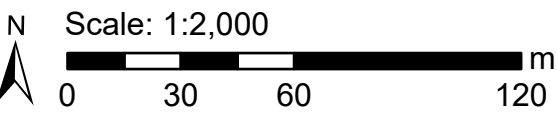
# Kingston Zoning By-law

Schedule 1 - Zoning Map  
Schedule E - Exception Overlay  
Schedule F - Holding Overlay

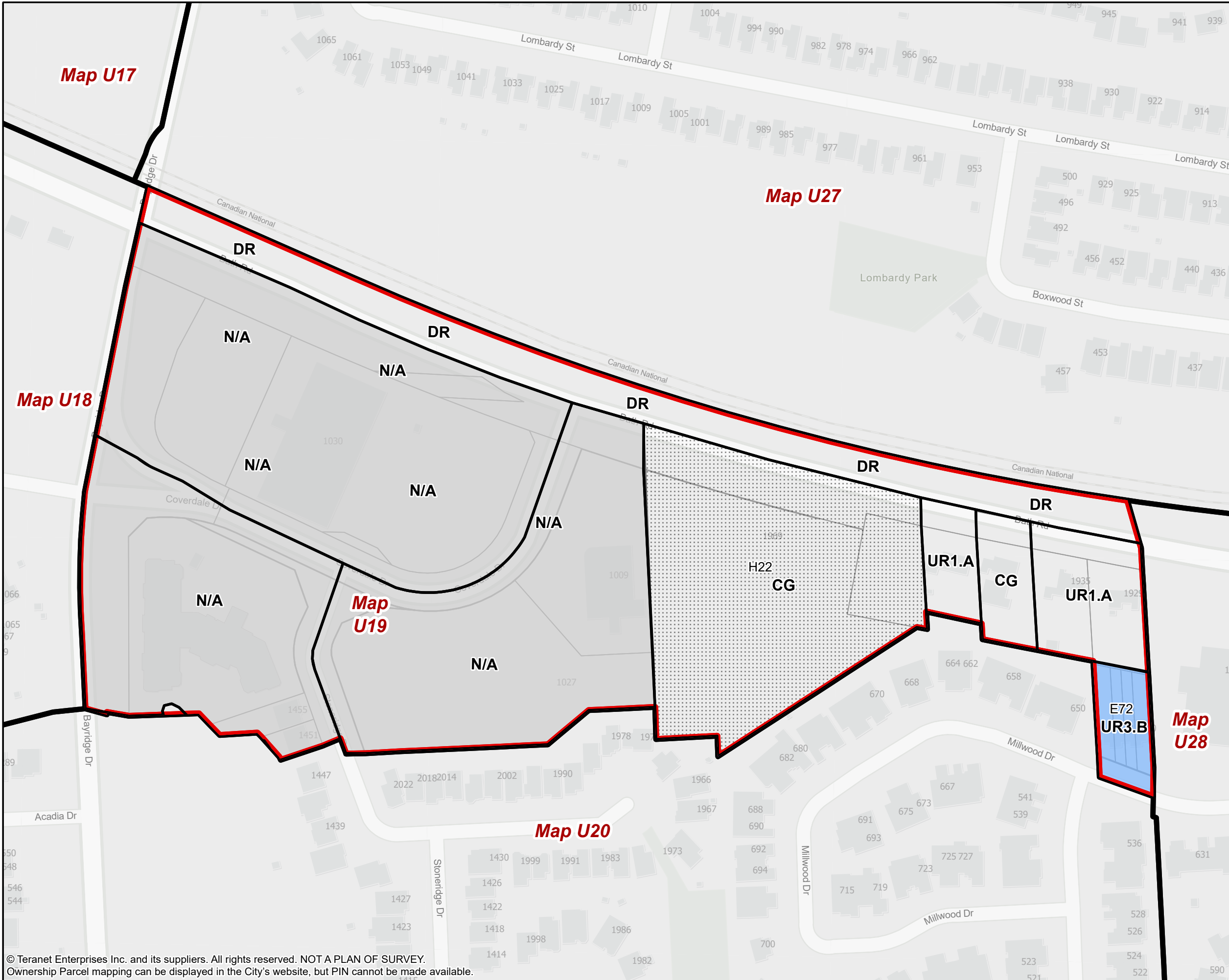
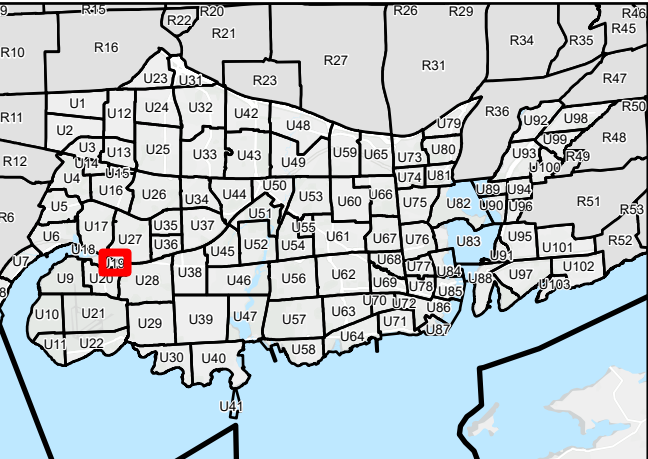
**Urban Map 19 (U19)**  
Page 19 of 103

-  Map Boundary
- Schedule 1 - Zoning Map**
-  Zone
-  Not Subject to this By-law
- Schedule E - Exception Overlay**
-  Legacy Exceptions (LXXX)
-  Exceptions (EXXX)
- Schedule F - Holding Overlay**
-  Holding Overlay (HXXX)

Lands that are identified as "Not Subject to this By-law" on Schedule 1 - Zoning Map are not subject to this Schedule.



## Key Map



© Teranet Enterprises Inc. and its suppliers. All rights reserved. NOT A PLAN OF SURVEY. Ownership Parcel mapping can be displayed in the City's website, but PIN cannot be made available.











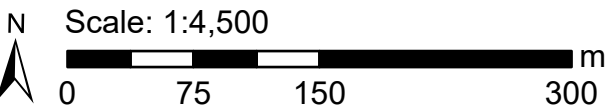
# Kingston Zoning By-law

Schedule 1 - Zoning Map  
Schedule E - Exception Overlay  
Schedule F - Holding Overlay

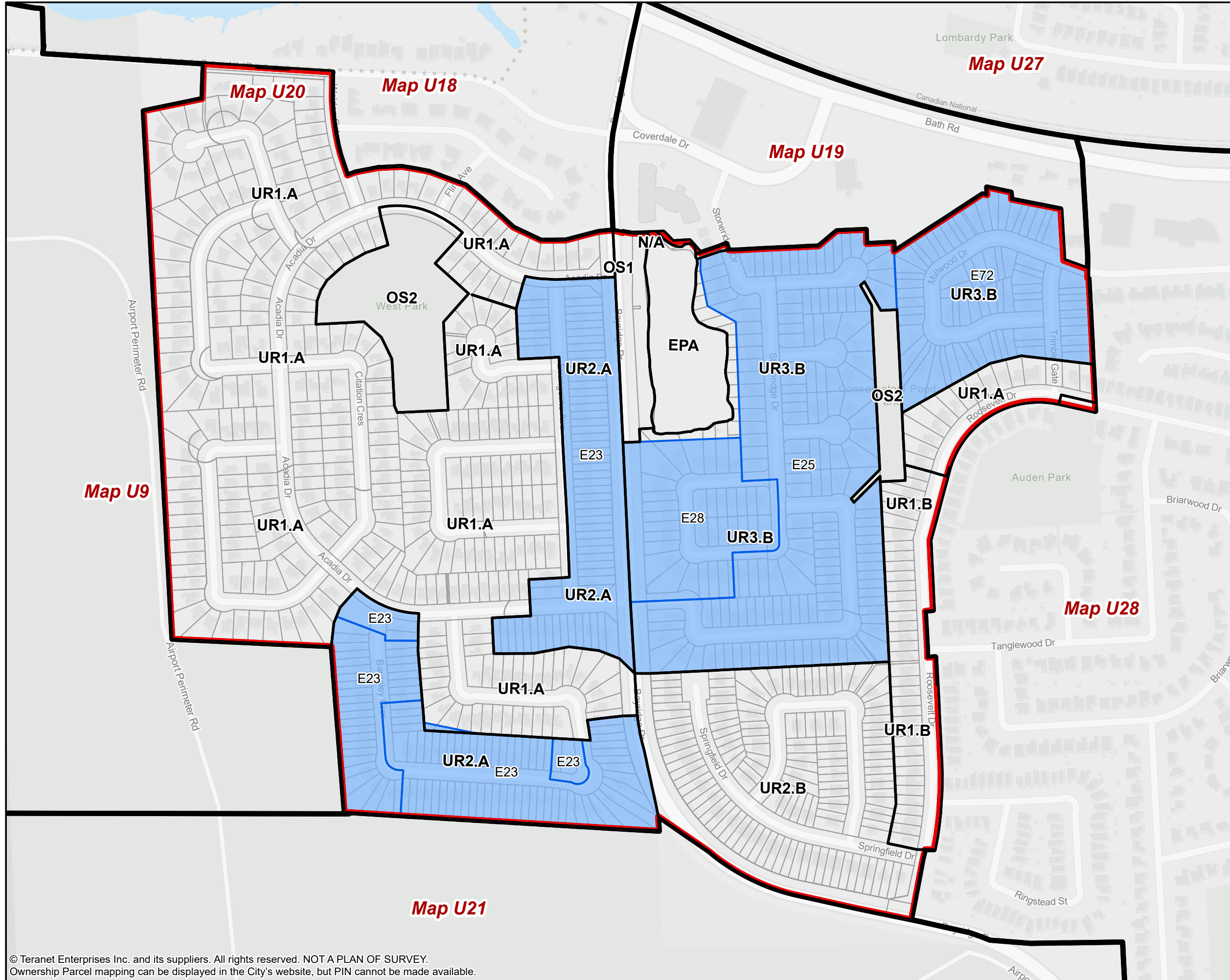
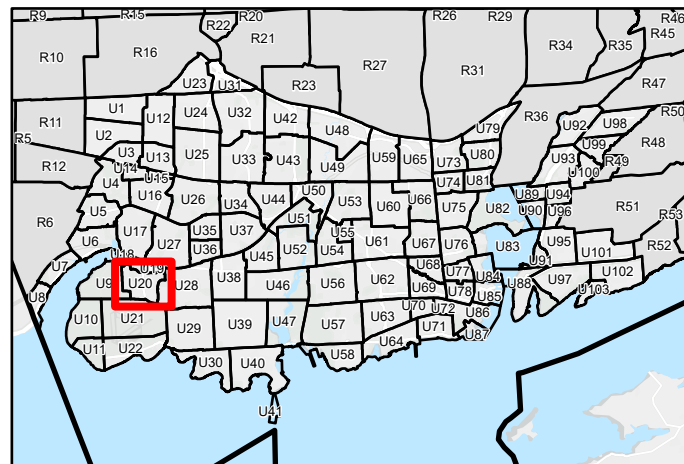
**Urban Map 20 (U20)**  
Page 20 of 103

-  Map Boundary
- Schedule 1 - Zoning Map
-  Zone
-  Not Subject to this By-law
- Schedule E - Exception Overlay
-  Legacy Exceptions (LXXX)
-  Exceptions (EXXX)
- Schedule F - Holding Overlay
-  Holding Overlay (HXXX)

Lands that are identified as "Not Subject to this By-law" on Schedule 1 - Zoning Map are not subject to this Schedule.



## Key Map



© Teranet Enterprises Inc. and its suppliers. All rights reserved. NOT A PLAN OF SURVEY. Ownership Parcel mapping can be displayed in the City's website, but PIN cannot be made available.

The Corporation of the City of Kingston assumes no responsibility for inaccurate or inconsistent data set out in this map product. The City does not accept any responsibility for reliance thereon. The City does not make any representations or warranty, express or implied, in relation to the website including without limitations, as to the quality, merchantability and fitness for any use. Further, the City does not accept any responsibility for the accuracy of this information, nor is it responsible for any expenses or damages incurred, directly or indirectly, resulting from the use of this information.









# Kingston Zoning By-law

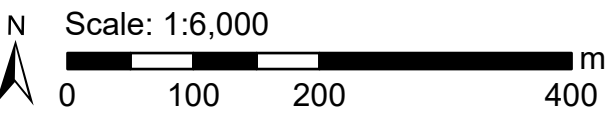
Schedule 1 - Zoning Map  
Schedule E - Exception Overlay  
Schedule F - Holding Overlay

## Urban Map 21 (U21)

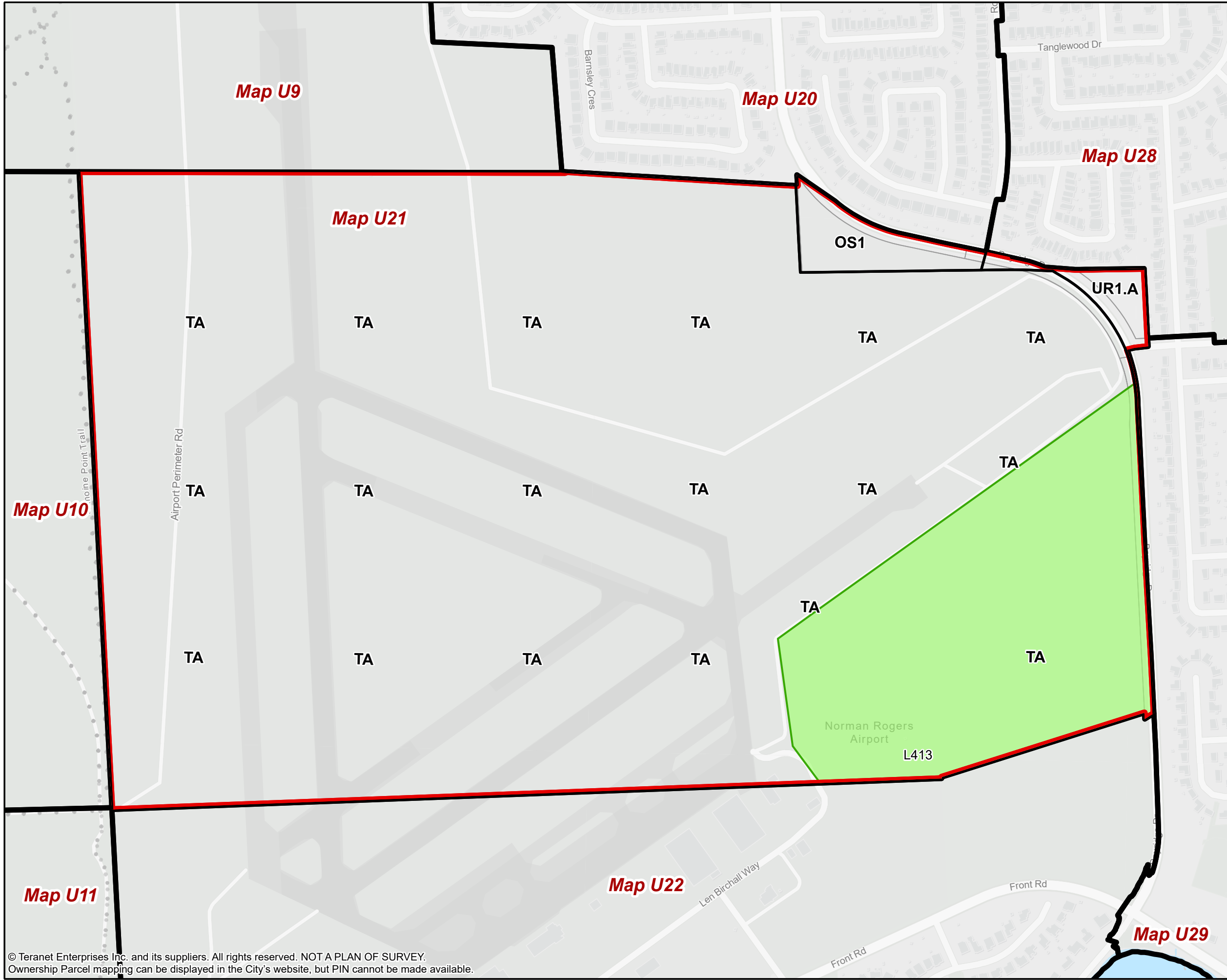
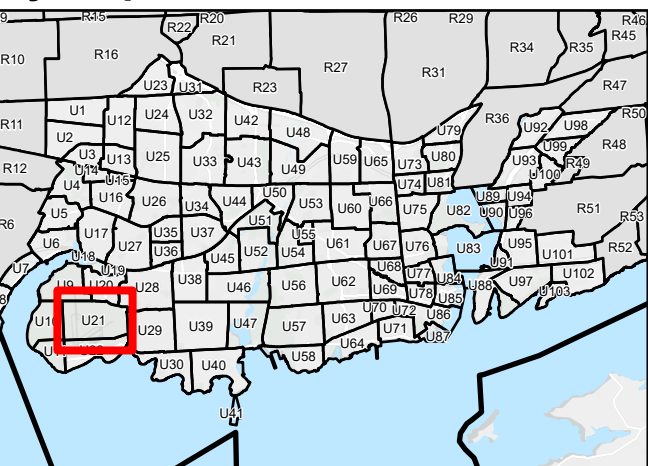
Page 21 of 103

-  Map Boundary
- Schedule 1 - Zoning Map
-  Zone
-  Not Subject to this By-law
- Schedule E - Exception Overlay
-  Legacy Exceptions (LXXX)
-  Exceptions (EXXX)
- Schedule F - Holding Overlay
-  Holding Overlay (HXXX)

Lands that are identified as "Not Subject to this By-law" on Schedule 1 - Zoning Map are not subject to this Schedule.



### Key Map



© Teranet Enterprises Inc. and its suppliers. All rights reserved. NOT A PLAN OF SURVEY. Ownership Parcel mapping can be displayed in the City's website, but PIN cannot be made available.











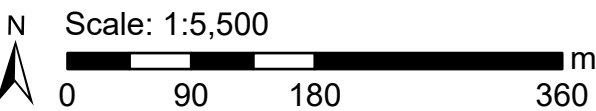
# Kingston Zoning By-law

Schedule 1 - Zoning Map  
Schedule E - Exception Overlay  
Schedule F - Holding Overlay

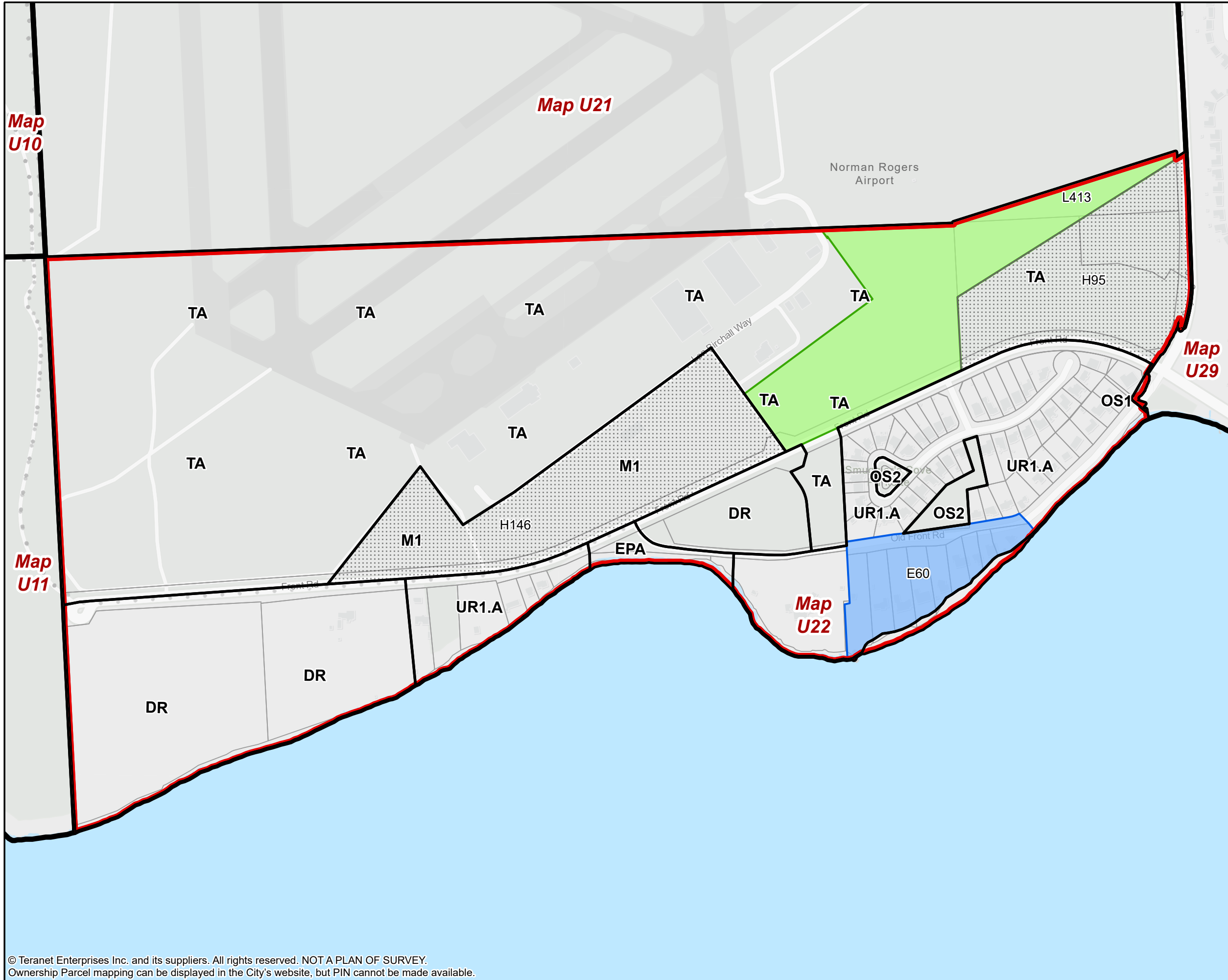
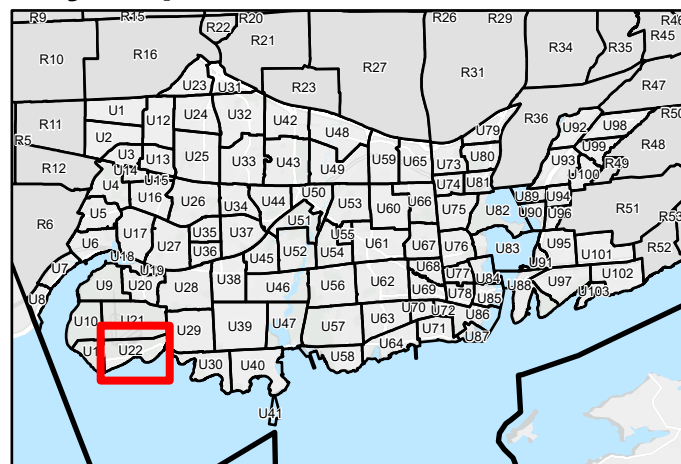
**Urban Map 22 (U22)**  
Page 22 of 103

-  Map Boundary
- Schedule 1 - Zoning Map**
-  Zone
-  Not Subject to this By-law
- Schedule E - Exception Overlay**
-  Legacy Exceptions (LXXX)
-  Exceptions (EXXX)
- Schedule F - Holding Overlay**
-  Holding Overlay (HXXX)

Lands that are identified as "Not Subject to this By-law" on Schedule 1 - Zoning Map are not subject to this Schedule.



## Key Map









© Teranet Enterprises Inc. and its suppliers. All rights reserved. NOT A PLAN OF SURVEY.  
Ownership Parcel mapping can be displayed in the City's website, but PIN cannot be made available.



# Kingston Zoning By-law

Schedule 1 - Zoning Map  
Schedule E - Exception Overlay  
Schedule F - Holding Overlay

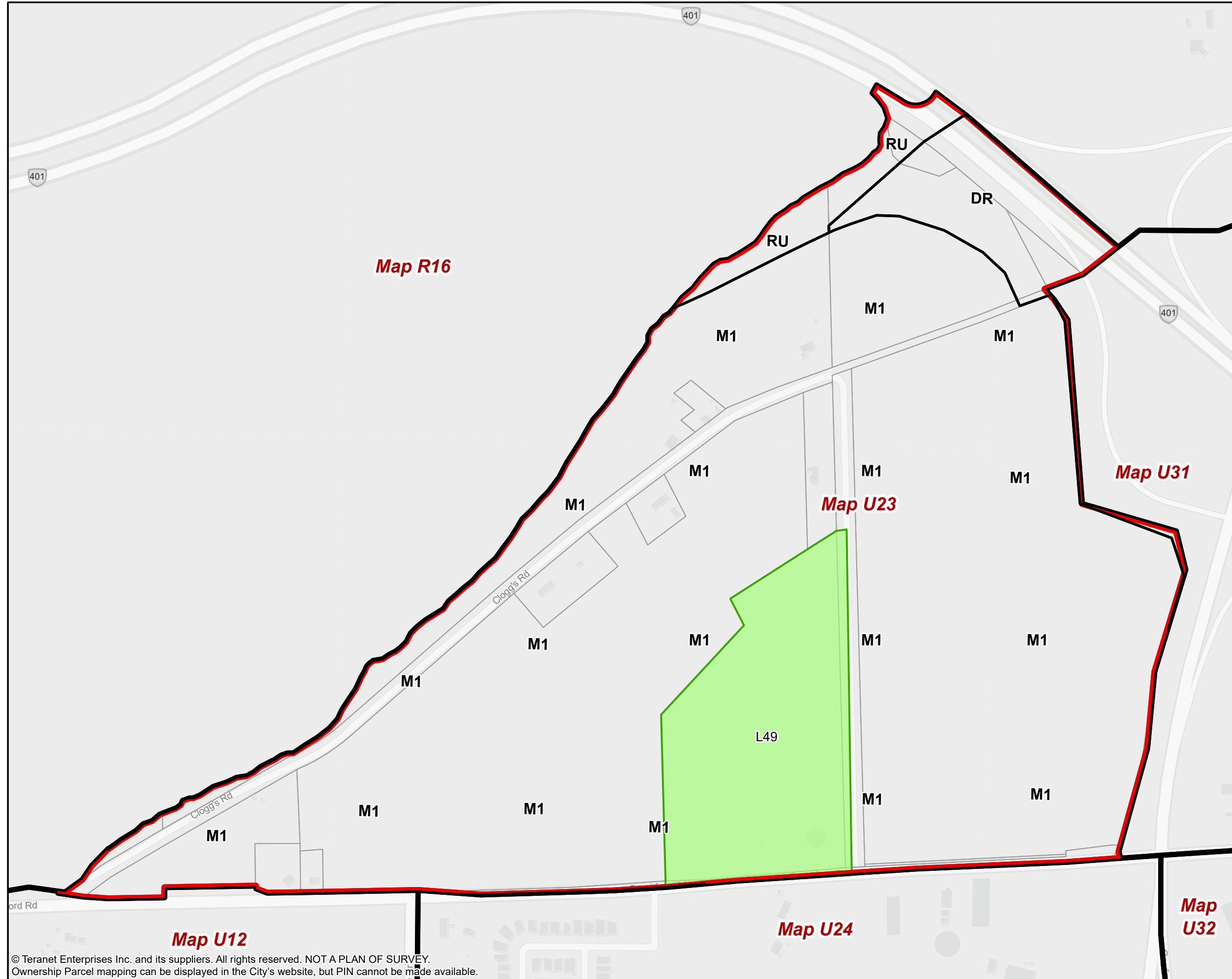
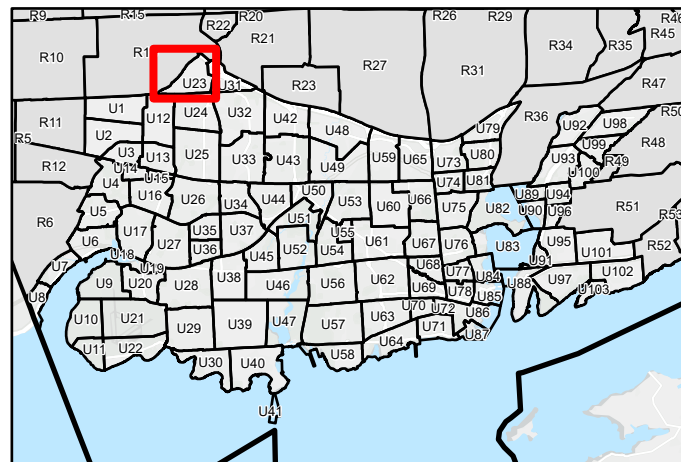
**Urban Map 23 (U23)**  
Page 23 of 103

-  Map Boundary
- Schedule 1 - Zoning Map**
-  Zone
-  Not Subject to this By-law
- Schedule E - Exception Overlay**
-  Legacy Exceptions (LXXX)
-  Exceptions (EXXX)
- Schedule F - Holding Overlay**
-  Holding Overlay (HXXX)

Lands that are identified as "Not Subject to this By-law" on Schedule 1 - Zoning Map are not subject to this Schedule.



## Key Map



© Teranet Enterprises Inc. and its suppliers. All rights reserved. NOT A PLAN OF SURVEY. Ownership Parcel mapping can be displayed in the City's website, but PIN cannot be made available.





# Kingston Zoning By-law

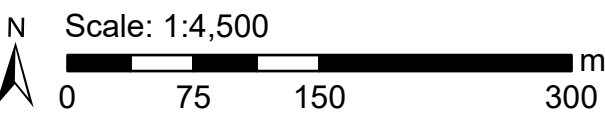
Schedule 1 - Zoning Map  
Schedule E - Exception Overlay  
Schedule F - Holding Overlay

## Urban Map 24 (U24)

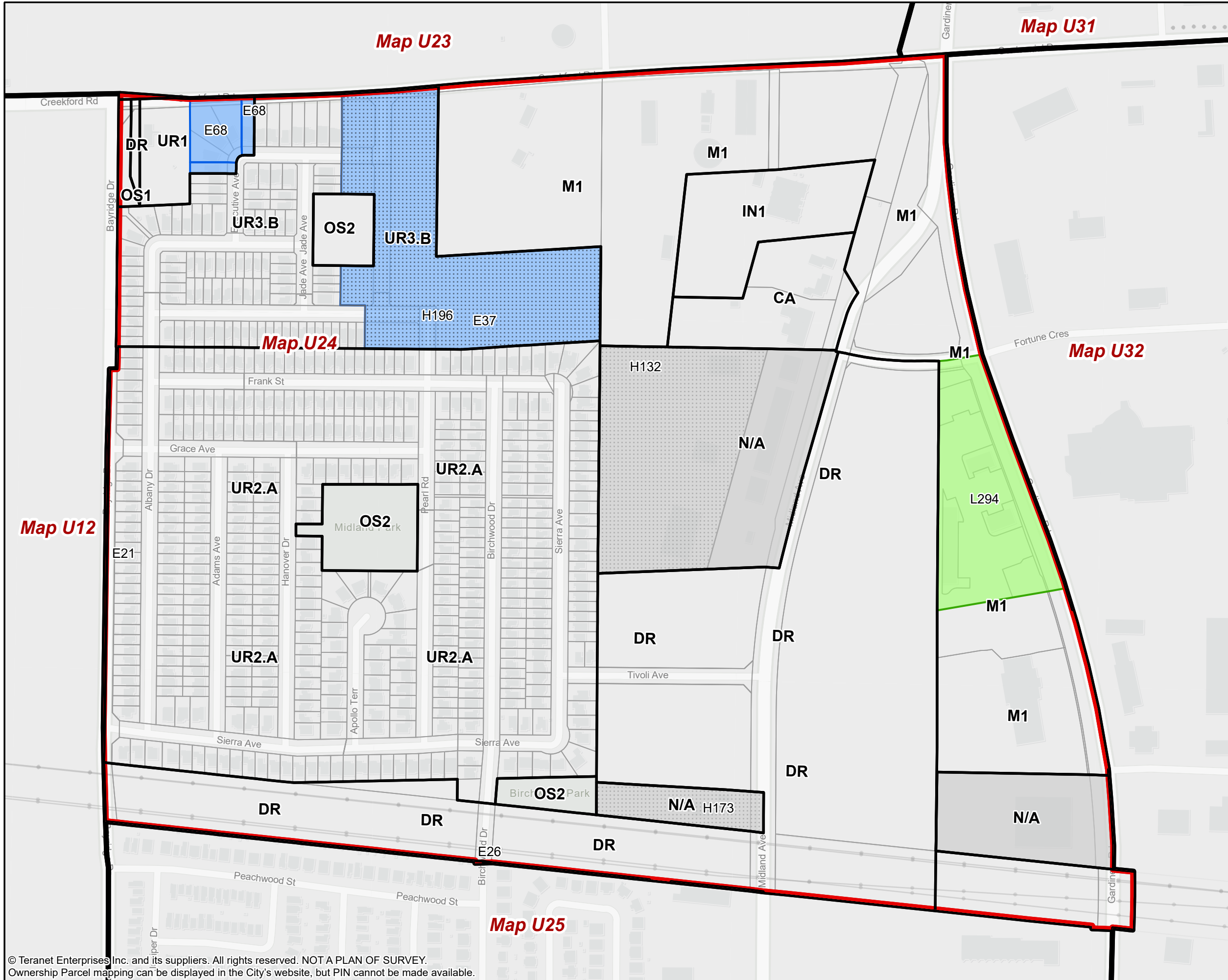
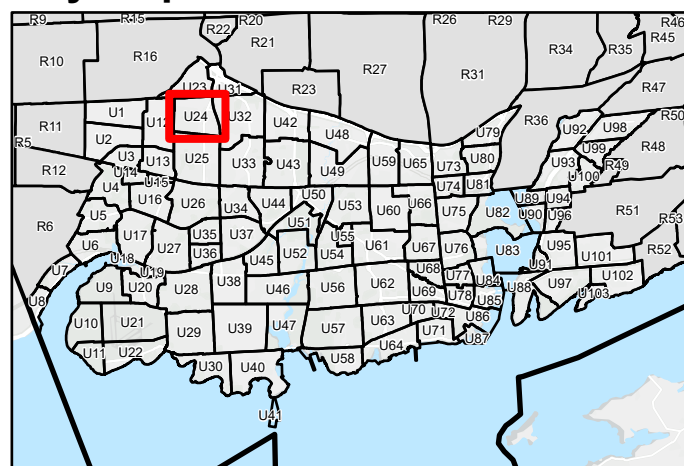
Page 24 of 103

- Map Boundary
- Schedule 1 - Zoning Map
- Zone
- Not Subject to this By-law
- Schedule E - Exception Overlay
- Legacy Exceptions (LXXX)
- Exceptions (EXXX)
- Schedule F - Holding Overlay
- Holding Overlay (HXXX)

Lands that are identified as "Not Subject to this By-law" on Schedule 1 - Zoning Map are not subject to this Schedule.



### Key Map



© Teranet Enterprises Inc. and its suppliers. All rights reserved. NOT A PLAN OF SURVEY. Ownership Parcel mapping can be displayed in the City's website, but PIN cannot be made available.

The Corporation of the City of Kingston assumes no responsibility for inaccurate or inconsistent data set out in this map product. The City does not accept any responsibility for reliance thereon. The City does not make any representations or warranty, express or implied, in relation to the website including without limitations, as to the quality, merchantability and fitness for any use. Further, the City does not accept any responsibility for the accuracy of this information, nor is it responsible for any expenses or damages incurred, directly or indirectly, resulting from the use of this information.



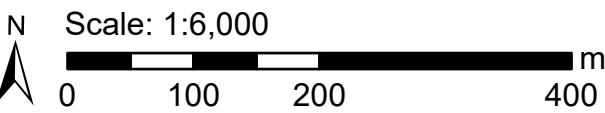
# Kingston Zoning By-law

Schedule 1 - Zoning Map  
Schedule E - Exception Overlay  
Schedule F - Holding Overlay

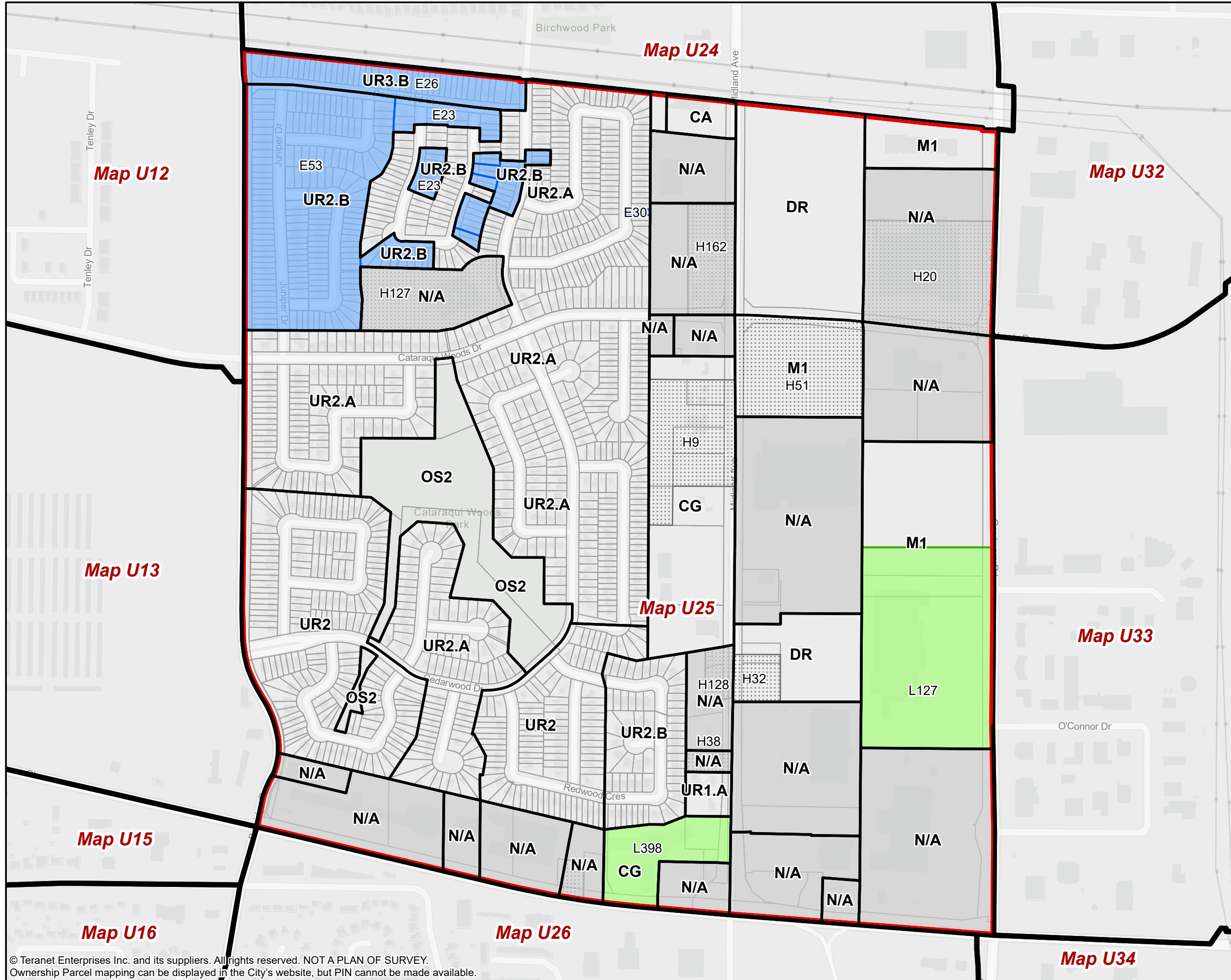
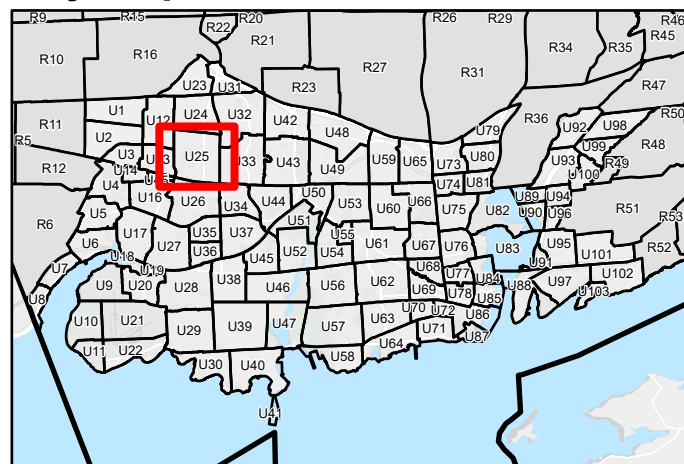
**Urban Map 25 (U25)**  
Page 25 of 103

- Map Boundary
- Schedule 1 - Zoning Map
- Zone
- Not Subject to this By-law
- Schedule E - Exception Overlay
- Legacy Exceptions (LXXX)
- Exceptions (EXXX)
- Schedule F - Holding Overlay
- Holding Overlay (HXXX)

Lands that are identified as "Not Subject to this By-law" on Schedule 1 - Zoning Map are not subject to this Schedule.



## Key Map



© Teranet Enterprises Inc. and its suppliers. All rights reserved. NOT A PLAN OF SURVEY. Ownership Parcel mapping can be displayed in the City's website, but PIN cannot be made available.





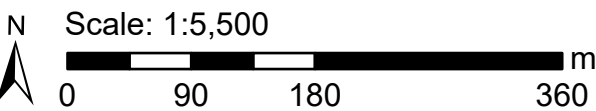
# Kingston Zoning By-law

Schedule 1 - Zoning Map  
Schedule E - Exception Overlay  
Schedule F - Holding Overlay

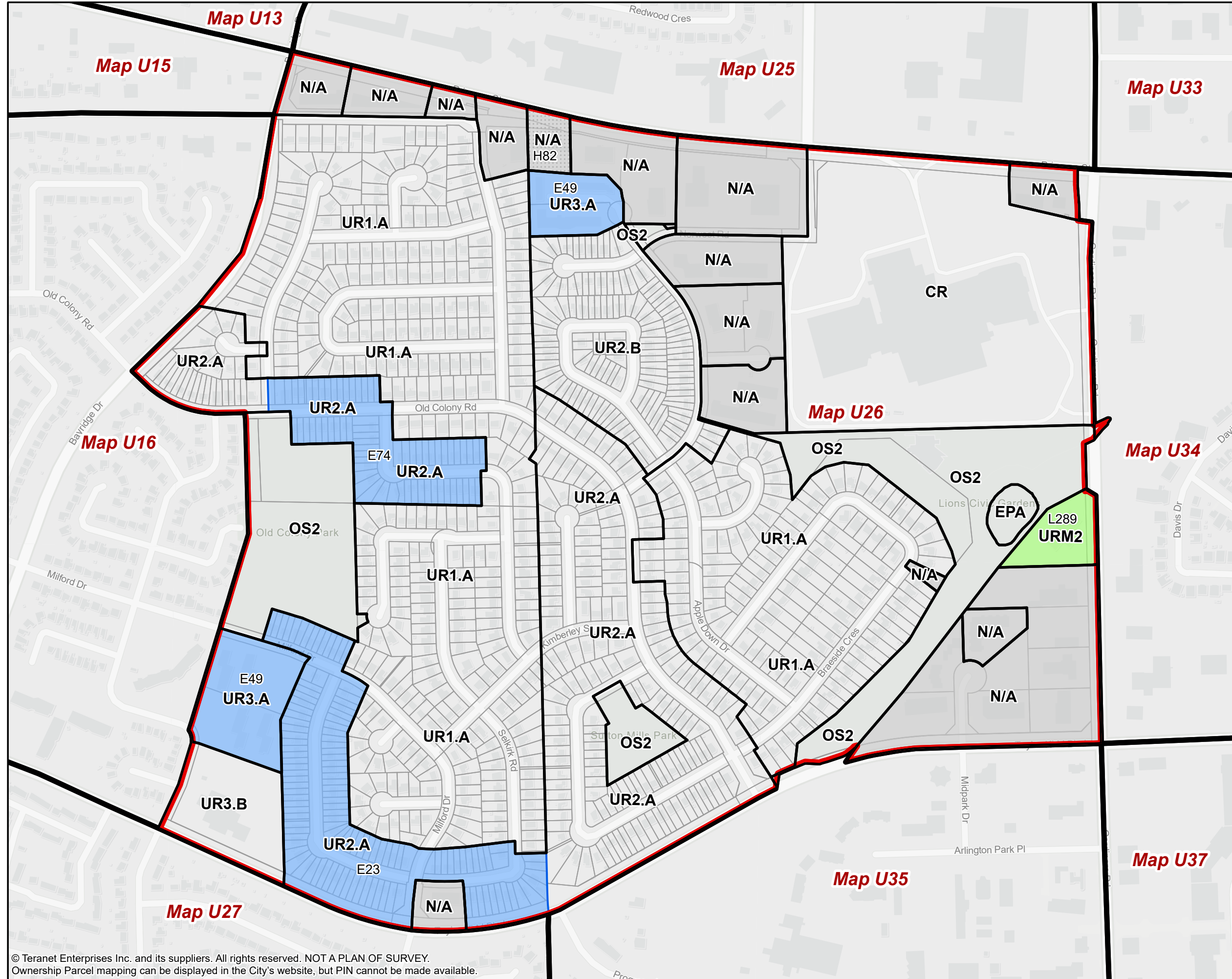
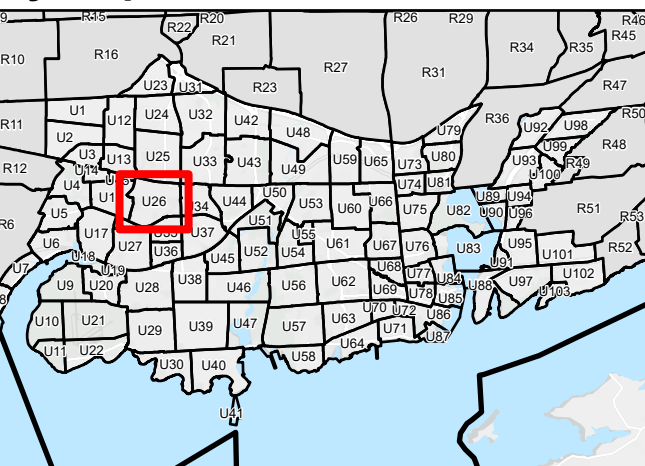
**Urban Map 26 (U26)**  
Page 26 of 103

- Map Boundary
- Schedule 1 - Zoning Map**
- Zone
- Not Subject to this By-law
- Schedule E - Exception Overlay**
- Legacy Exceptions (LXXX)
- Exceptions (EXXX)
- Schedule F - Holding Overlay**
- Holding Overlay (HXXX)

Lands that are identified as "Not Subject to this By-law" on Schedule 1 - Zoning Map are not subject to this Schedule.



## Key Map



© Teranet Enterprises Inc. and its suppliers. All rights reserved. NOT A PLAN OF SURVEY. Ownership Parcel mapping can be displayed in the City's website, but PIN cannot be made available.





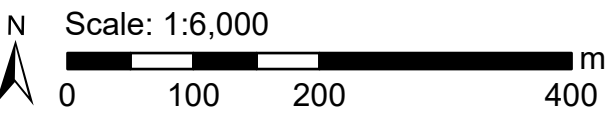
# Kingston Zoning By-law

Schedule 1 - Zoning Map  
Schedule E - Exception Overlay  
Schedule F - Holding Overlay

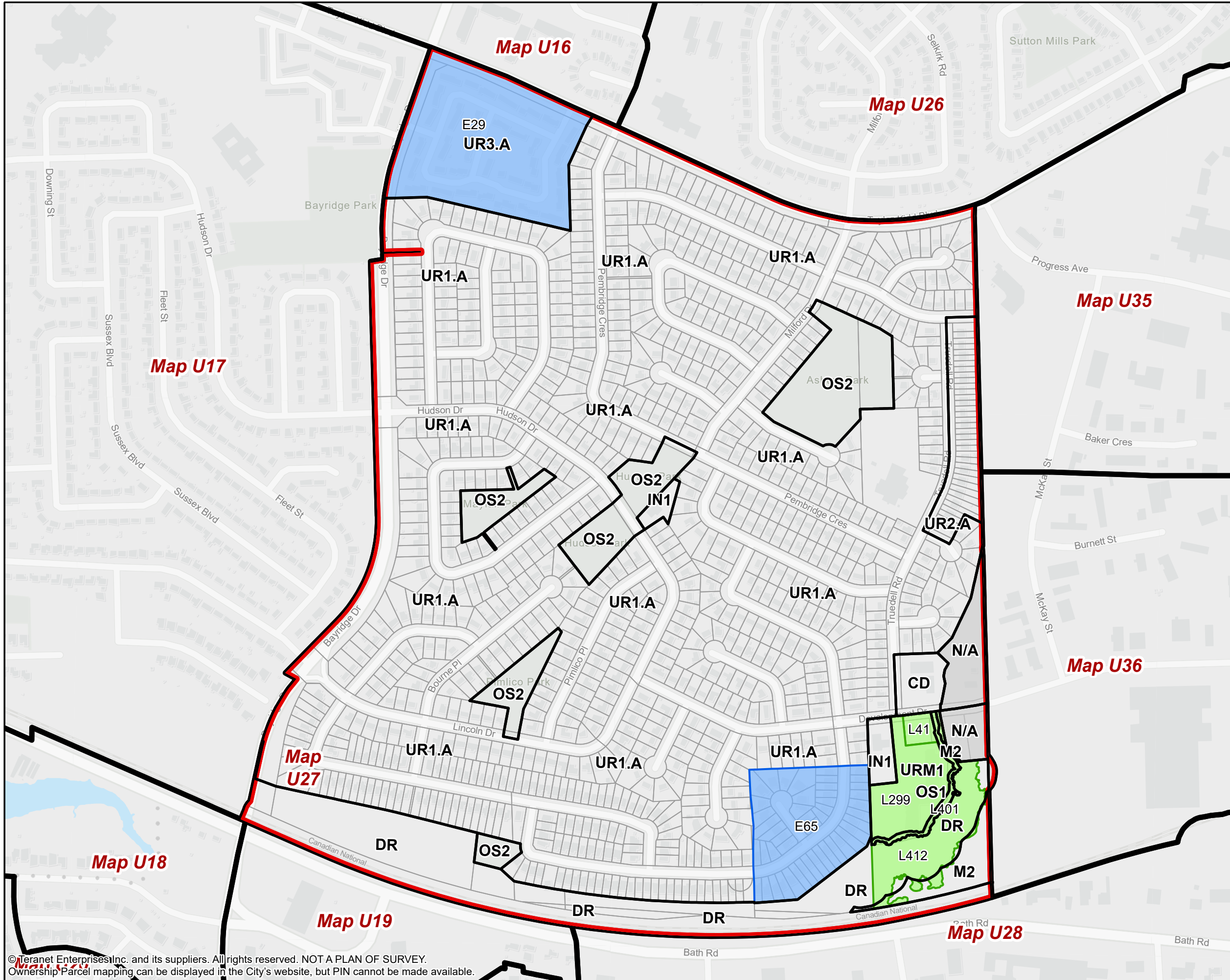
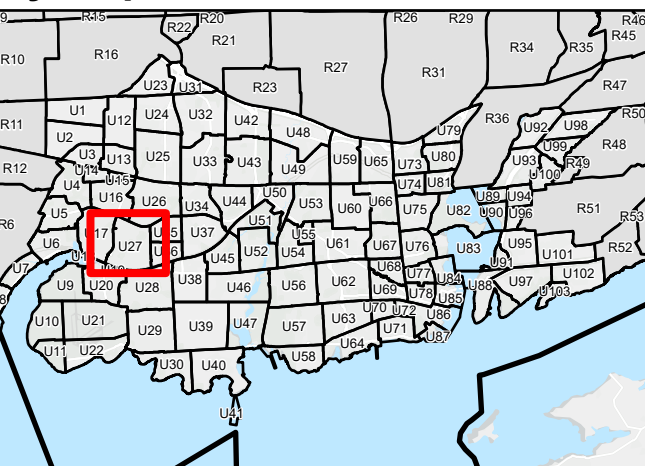
**Urban Map 27 (U27)**  
Page 27 of 103

- Map Boundary
- Schedule 1 - Zoning Map**
- Zone
- Not Subject to this By-law
- Schedule E - Exception Overlay**
- Legacy Exceptions (LXXX)
- Exceptions (EXXX)
- Schedule F - Holding Overlay**
- Holding Overlay (HXXX)

Lands that are identified as "Not Subject to this By-law" on Schedule 1 - Zoning Map are not subject to this Schedule.



## Key Map



© Teranet Enterprises Inc. and its suppliers. All rights reserved. NOT A PLAN OF SURVEY. Ownership Parcel mapping can be displayed in the City's website, but PIN cannot be made available.

The Corporation of the City of Kingston assumes no responsibility for inaccurate or inconsistent data set out in this map product. The City does not accept any responsibility for reliance thereon. The City does not make any representations or warranty, express or implied, in relation to the website including without limitations, as to the quality, merchantability and fitness for any use. Further, the City does not accept any responsibility for the accuracy of this information, nor is it responsible for any expenses or damages incurred, directly or indirectly, resulting from the use of this information.











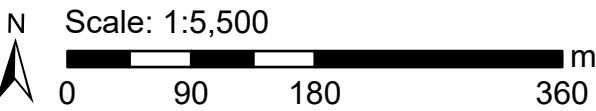
# Kingston Zoning By-law

Schedule 1 - Zoning Map  
Schedule E - Exception Overlay  
Schedule F - Holding Overlay

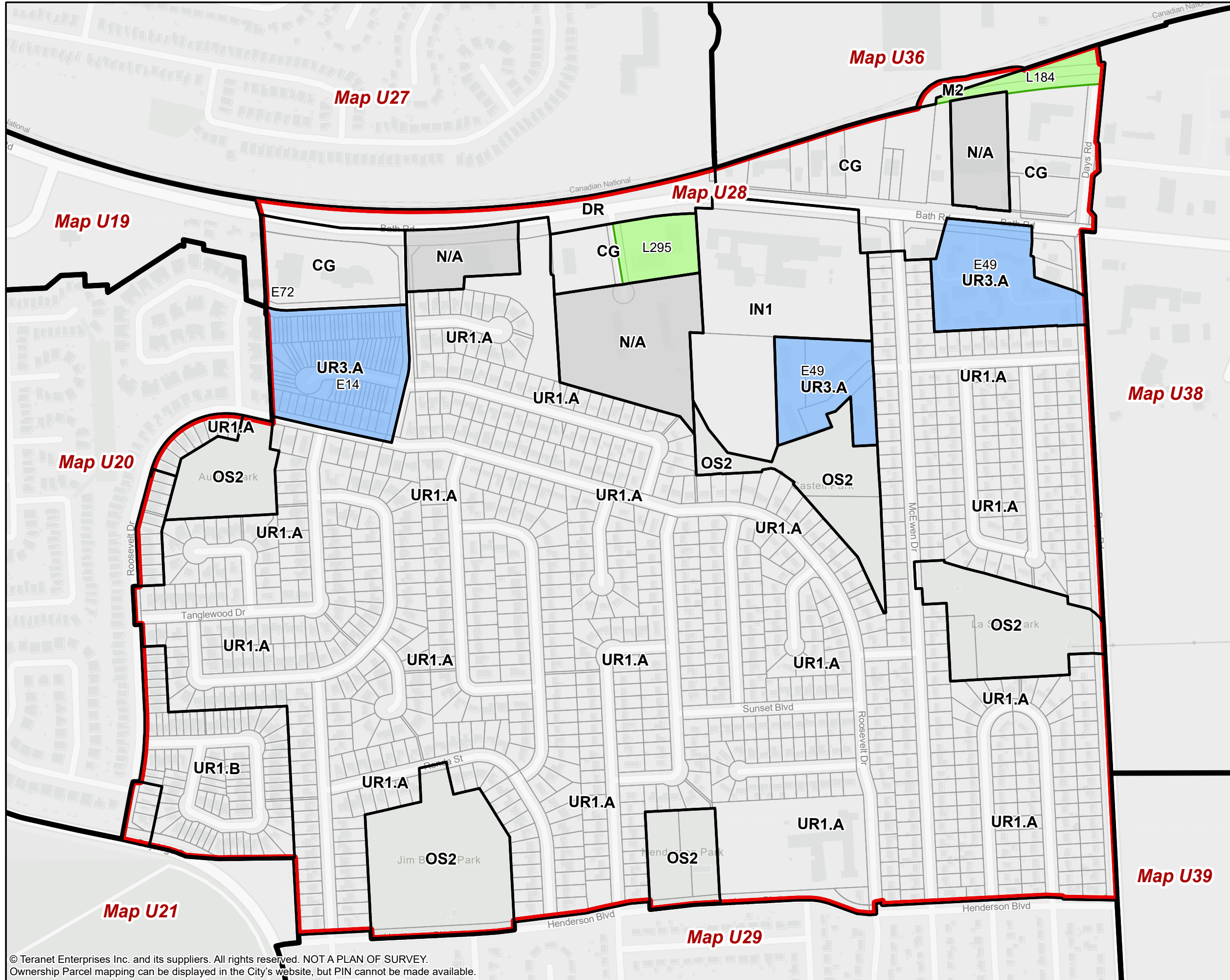
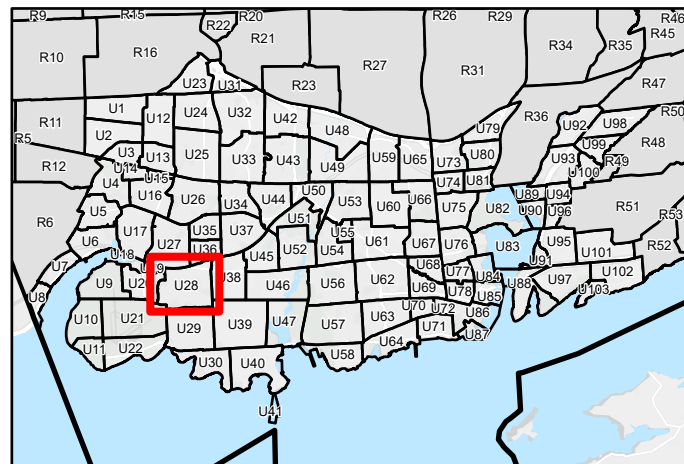
**Urban Map 28 (U28)**  
Page 28 of 103

-  Map Boundary
- Schedule 1 - Zoning Map**
-  Zone
-  Not Subject to this By-law
- Schedule E - Exception Overlay**
-  Legacy Exceptions (LXXX)
-  Exceptions (EXXX)
- Schedule F - Holding Overlay**
-  Holding Overlay (HXXX)

Lands that are identified as "Not Subject to this By-law" on Schedule 1 - Zoning Map are not subject to this Schedule.



## Key Map



© Teranet Enterprises Inc. and its suppliers. All rights reserved. NOT A PLAN OF SURVEY.  
Ownership Parcel mapping can be displayed in the City's website, but PIN cannot be made available.

The Corporation of the City of Kingston assumes no responsibility for inaccurate or inconsistent data set out in this map product. The City does not accept any responsibility for reliance thereon. The City does not make any representations or warranty, express or implied, in relation to the website including without limitations, as to the quality, merchantability and fitness for any use. Further, the City does not accept any responsibility for the accuracy of this information, nor is it responsible for any expenses or damages incurred, directly or indirectly, resulting from the use of this information.











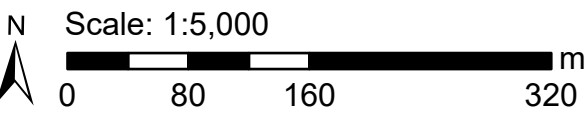
# Kingston Zoning By-law

Schedule 1 - Zoning Map  
Schedule E - Exception Overlay  
Schedule F - Holding Overlay

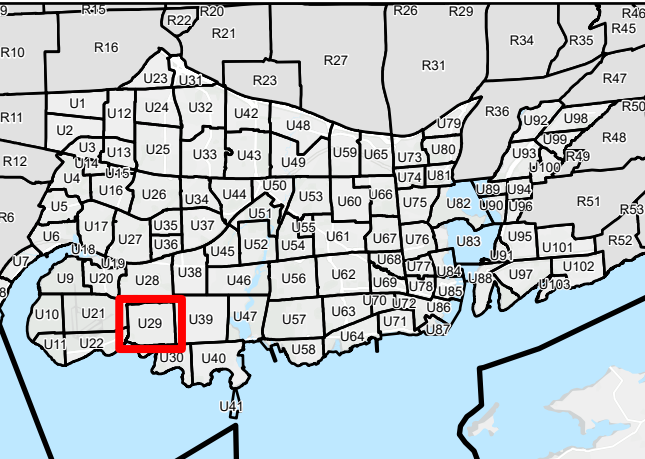
**Urban Map 29 (U29)**  
Page 29 of 103

-  Map Boundary
- Schedule 1 - Zoning Map**
-  Zone
-  Not Subject to this By-law
- Schedule E - Exception Overlay**
-  Legacy Exceptions (LXXX)
-  Exceptions (EXXX)
- Schedule F - Holding Overlay**
-  Holding Overlay (HXXX)

Lands that are identified as "Not Subject to this By-law" on Schedule 1 – Zoning Map are not subject to this Schedule.



### Key Map



© Teranet Enterprises Inc. and its suppliers. All rights reserved. NOT A PLAN OF SURVEY. Ownership Parcel mapping can be displayed in the City's website, but PIN cannot be made available.











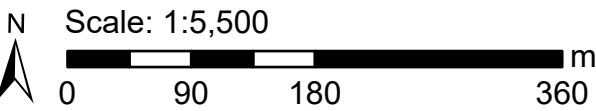
# Kingston Zoning By-law

Schedule 1 - Zoning Map  
Schedule E - Exception Overlay  
Schedule F - Holding Overlay

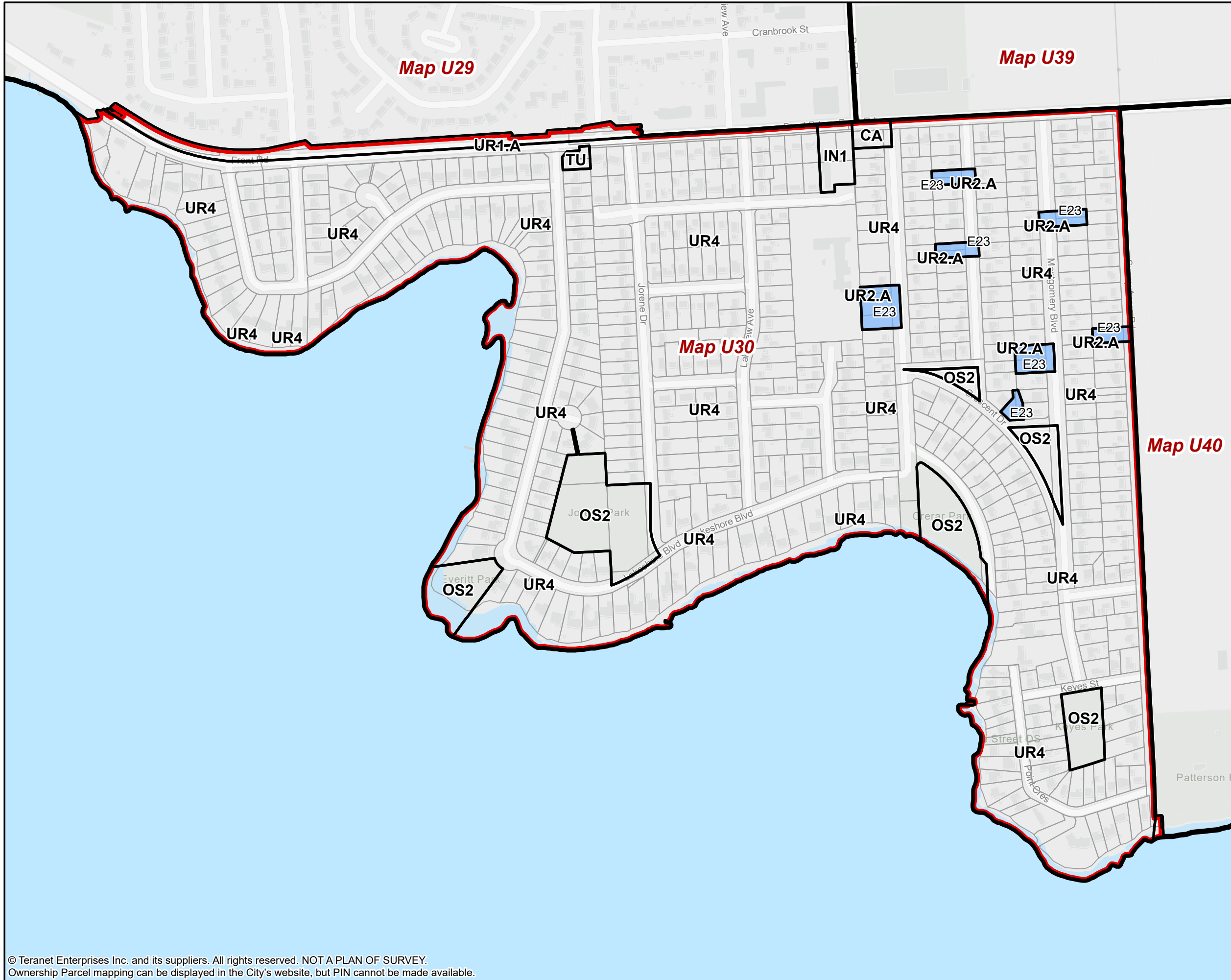
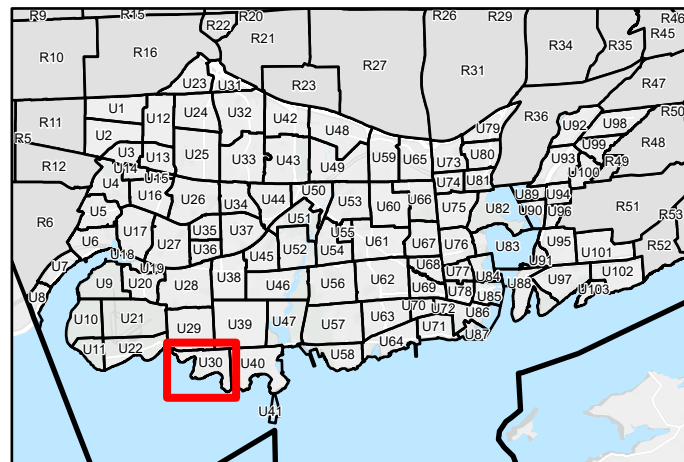
**Urban Map 30 (U30)**  
Page 30 of 103

-  Map Boundary
- Schedule 1 - Zoning Map**
-  Zone
-  Not Subject to this By-law
- Schedule E - Exception Overlay**
-  Legacy Exceptions (LXXX)
-  Exceptions (EXXX)
- Schedule F - Holding Overlay**
-  Holding Overlay (HXXX)

Lands that are identified as "Not Subject to this By-law" on Schedule 1 - Zoning Map are not subject to this Schedule.



## Key Map



© Teranet Enterprises Inc. and its suppliers. All rights reserved. NOT A PLAN OF SURVEY.  
Ownership Parcel mapping can be displayed in the City's website, but PIN cannot be made available.



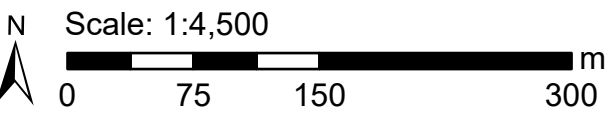
# Kingston Zoning By-law

Schedule 1 - Zoning Map  
Schedule E - Exception Overlay  
Schedule F - Holding Overlay

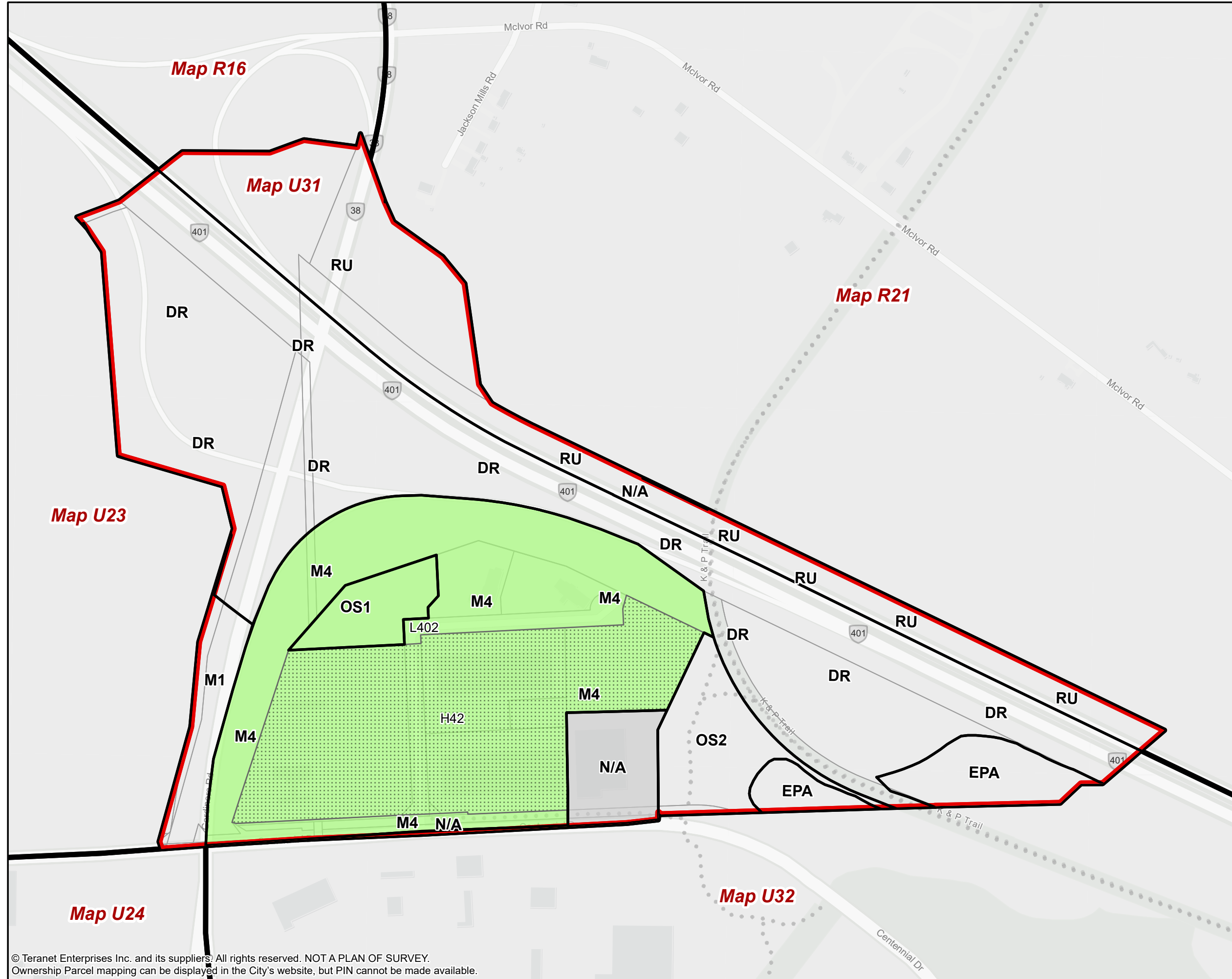
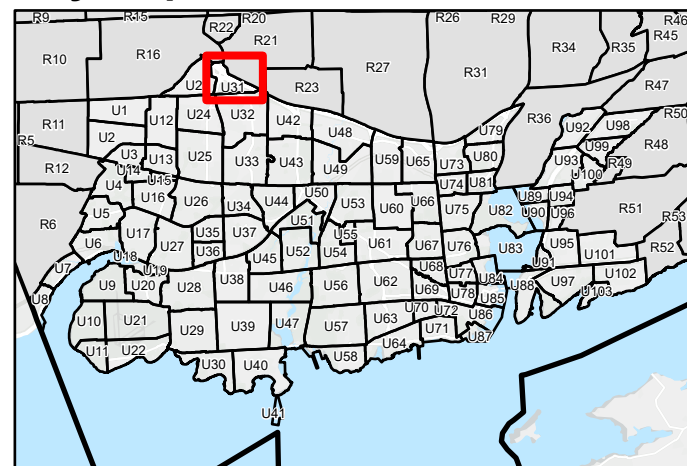
**Urban Map 31 (U31)**  
Page 31 of 103

- Map Boundary
- Schedule 1 - Zoning Map**
- Zone
- Not Subject to this By-law
- Schedule E - Exception Overlay**
- Legacy Exceptions (LXXX)
- Exceptions (EXXX)
- Schedule F - Holding Overlay**
- Holding Overlay (HXXX)

Lands that are identified as "Not Subject to this By-law" on Schedule 1 - Zoning Map are not subject to this Schedule.



## Key Map



© Teranet Enterprises Inc. and its suppliers. All rights reserved. NOT A PLAN OF SURVEY. Ownership Parcel mapping can be displayed in the City's website, but PIN cannot be made available.







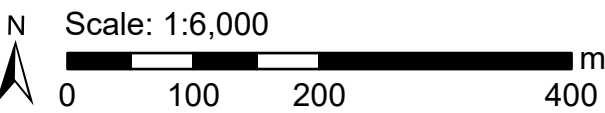
# Kingston Zoning By-law

Schedule 1 - Zoning Map  
Schedule E - Exception Overlay  
Schedule F - Holding Overlay

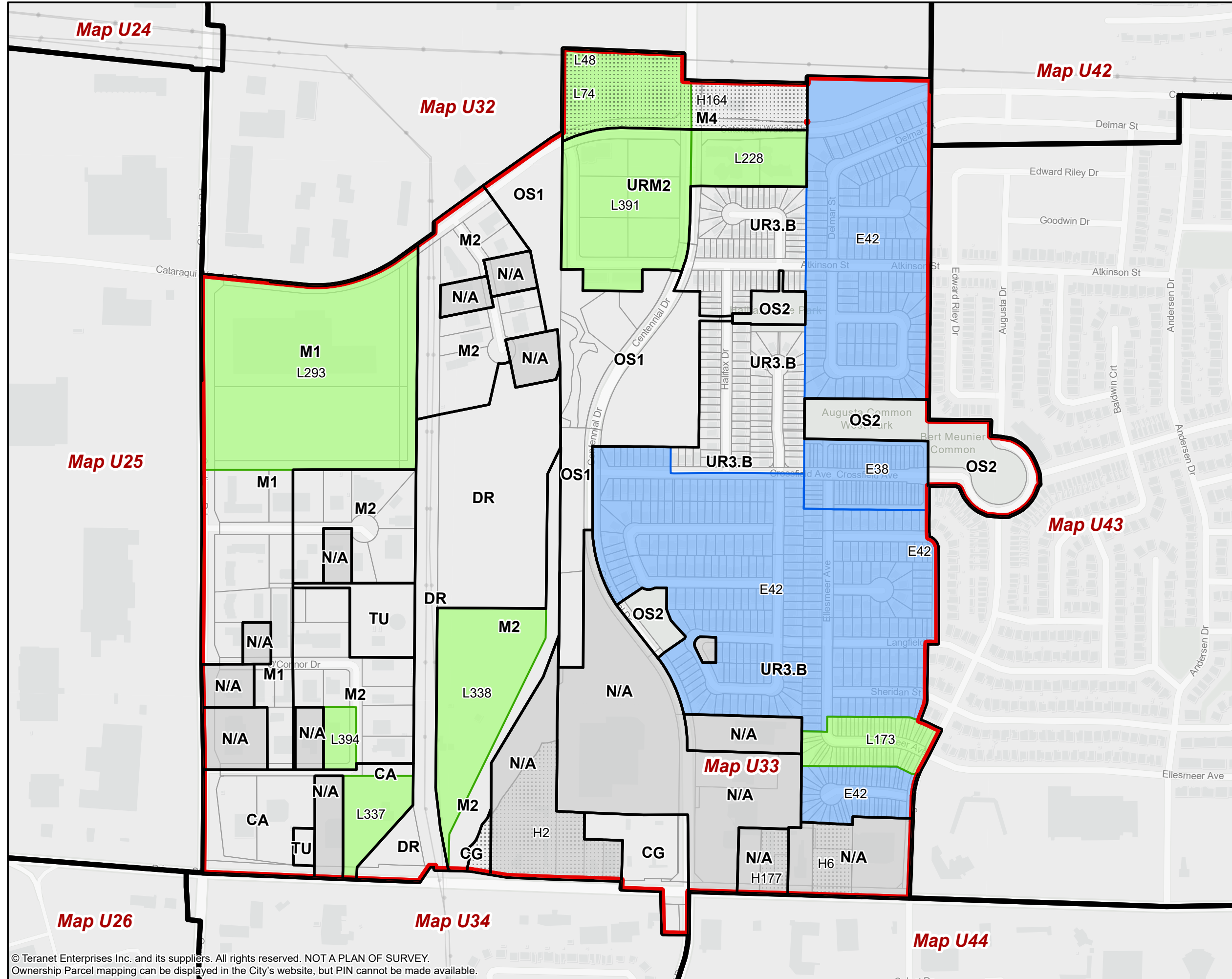
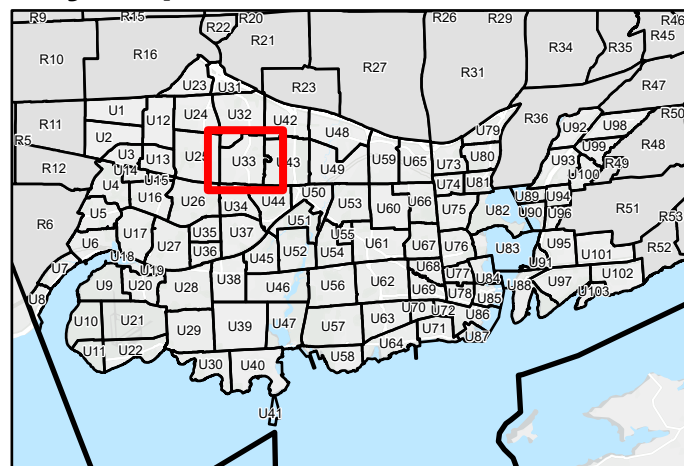
**Urban Map 33 (U33)**  
Page 33 of 103

- Map Boundary
- Schedule 1 - Zoning Map**
- Zone
- Not Subject to this By-law
- Schedule E - Exception Overlay**
- Legacy Exceptions (LXXX)
- Exceptions (EXXX)
- Schedule F - Holding Overlay**
- Holding Overlay (HXXX)

Lands that are identified as "Not Subject to this By-law" on Schedule 1 - Zoning Map are not subject to this Schedule.



## Key Map



© Teranet Enterprises Inc. and its suppliers. All rights reserved. NOT A PLAN OF SURVEY. Ownership Parcel mapping can be displayed in the City's website, but PIN cannot be made available.













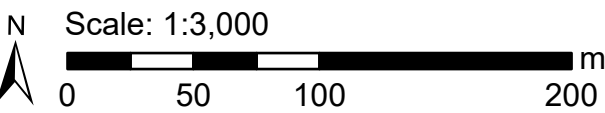
# Kingston Zoning By-law

Schedule 1 - Zoning Map  
Schedule E - Exception Overlay  
Schedule F - Holding Overlay

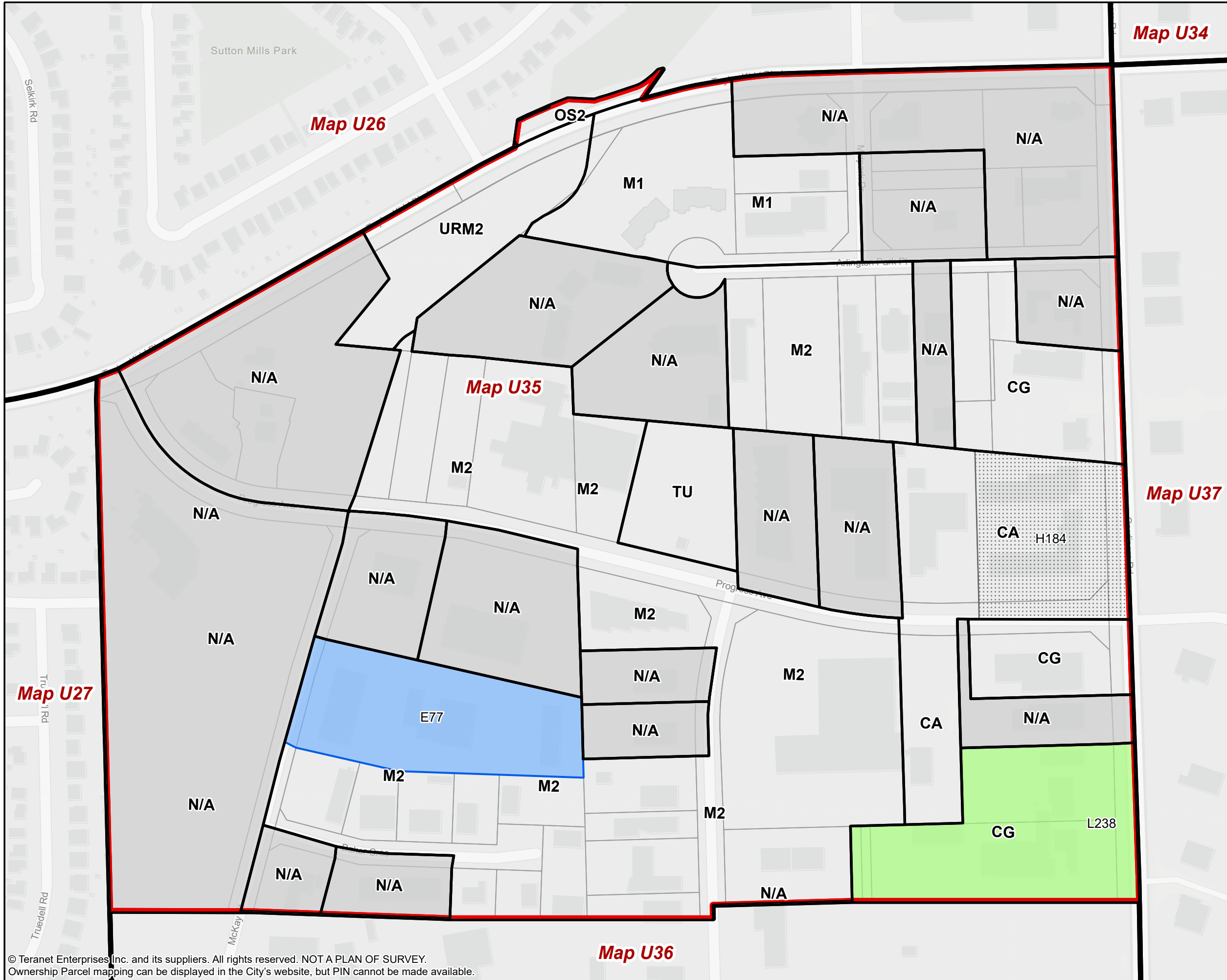
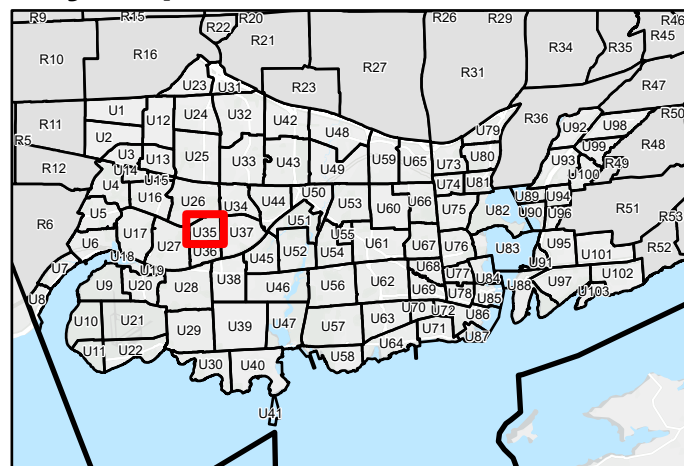
**Urban Map 35 (U35)**  
Page 35 of 103

-  Map Boundary
- Schedule 1 - Zoning Map**
-  Zone
-  Not Subject to this By-law
- Schedule E - Exception Overlay**
-  Legacy Exceptions (LXXX)
-  Exceptions (EXXX)
- Schedule F - Holding Overlay**
-  Holding Overlay (HXXX)

Lands that are identified as "Not Subject to this By-law" on Schedule 1 - Zoning Map are not subject to this Schedule.



## Key Map



© Teranet Enterprises Inc. and its suppliers. All rights reserved. NOT A PLAN OF SURVEY. Ownership Parcel mapping can be displayed in the City's website, but PIN cannot be made available.





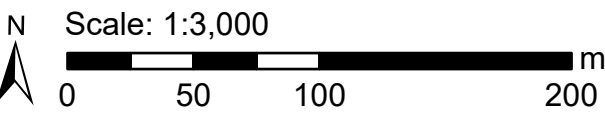
# Kingston Zoning By-law

Schedule 1 - Zoning Map  
Schedule E - Exception Overlay  
Schedule F - Holding Overlay

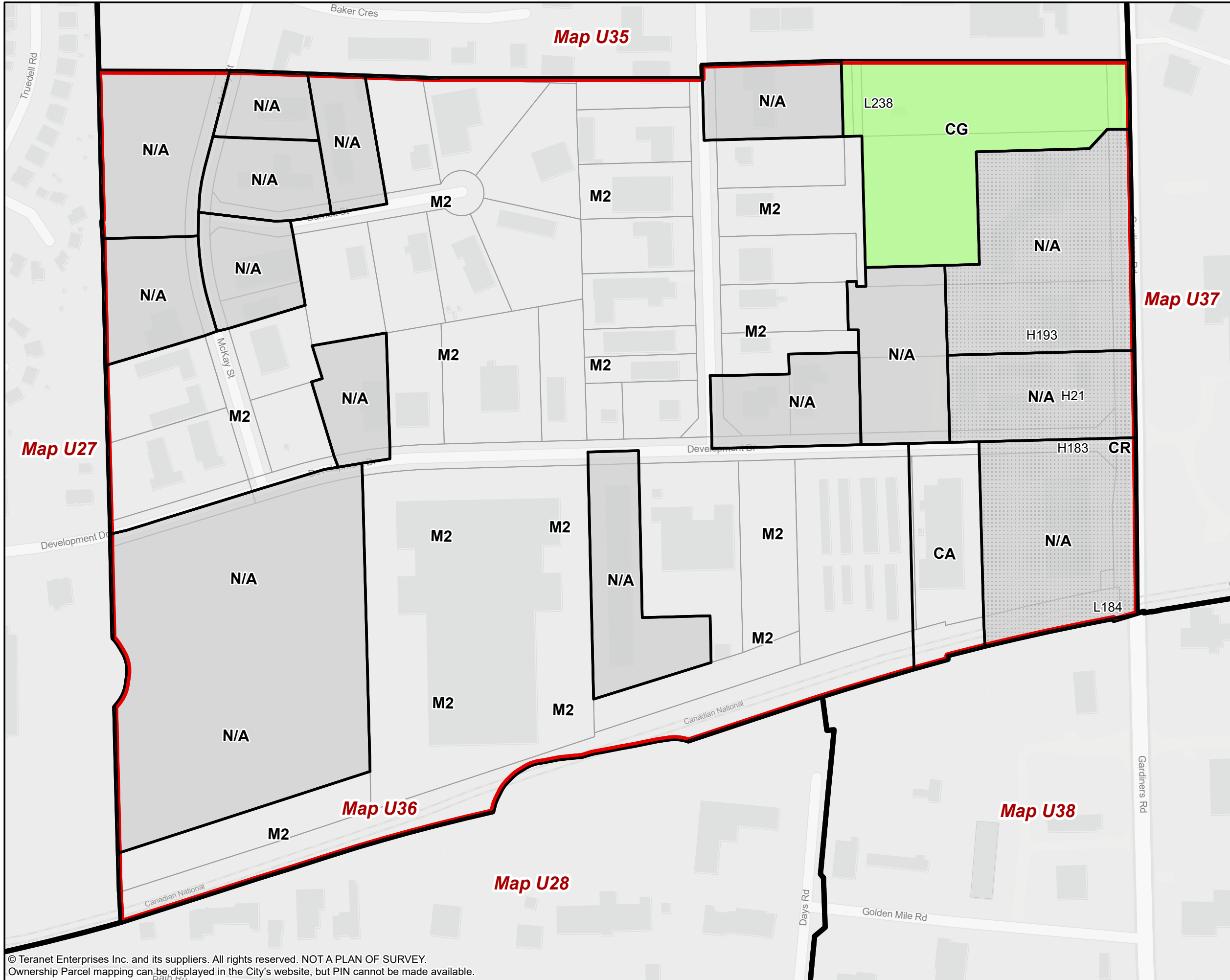
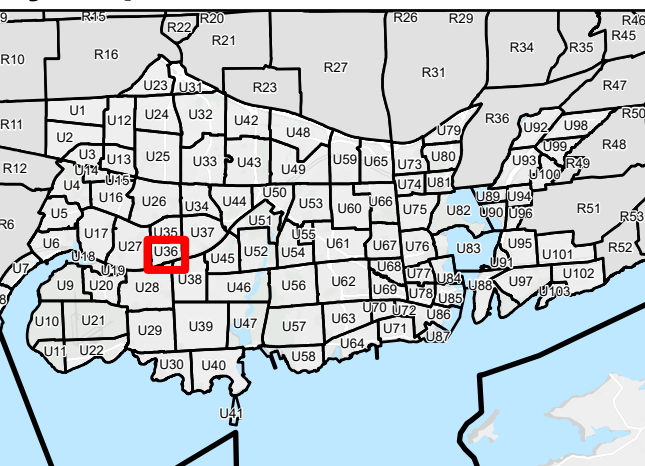
**Urban Map 36 (U36)**  
Page 36 of 103

- Map Boundary
- Schedule 1 - Zoning Map**
- Zone
- Not Subject to this By-law
- Schedule E - Exception Overlay**
- Legacy Exceptions (LXXX)
- Exceptions (EXXX)
- Schedule F - Holding Overlay**
- Holding Overlay (HXXX)

Lands that are identified as "Not Subject to this By-law" on Schedule 1 - Zoning Map are not subject to this Schedule.



## Key Map



© Teranet Enterprises Inc. and its suppliers. All rights reserved. NOT A PLAN OF SURVEY. Ownership Parcel mapping can be displayed in the City's website, but PIN cannot be made available.

The Corporation of the City of Kingston assumes no responsibility for inaccurate or inconsistent data set out in this map product. The City does not accept any responsibility for reliance thereon. The City does not make any representations or warranty, express or implied, in relation to the website including without limitations, as to the quality, merchantability and fitness for any use. Further, the City does not accept any responsibility for the accuracy of this information, nor is it responsible for any expenses or damages incurred, directly or indirectly, resulting from the use of this information.



# Kingston Zoning By-law

Schedule 1 - Zoning Map  
Schedule E - Exception Overlay  
Schedule F - Holding Overlay

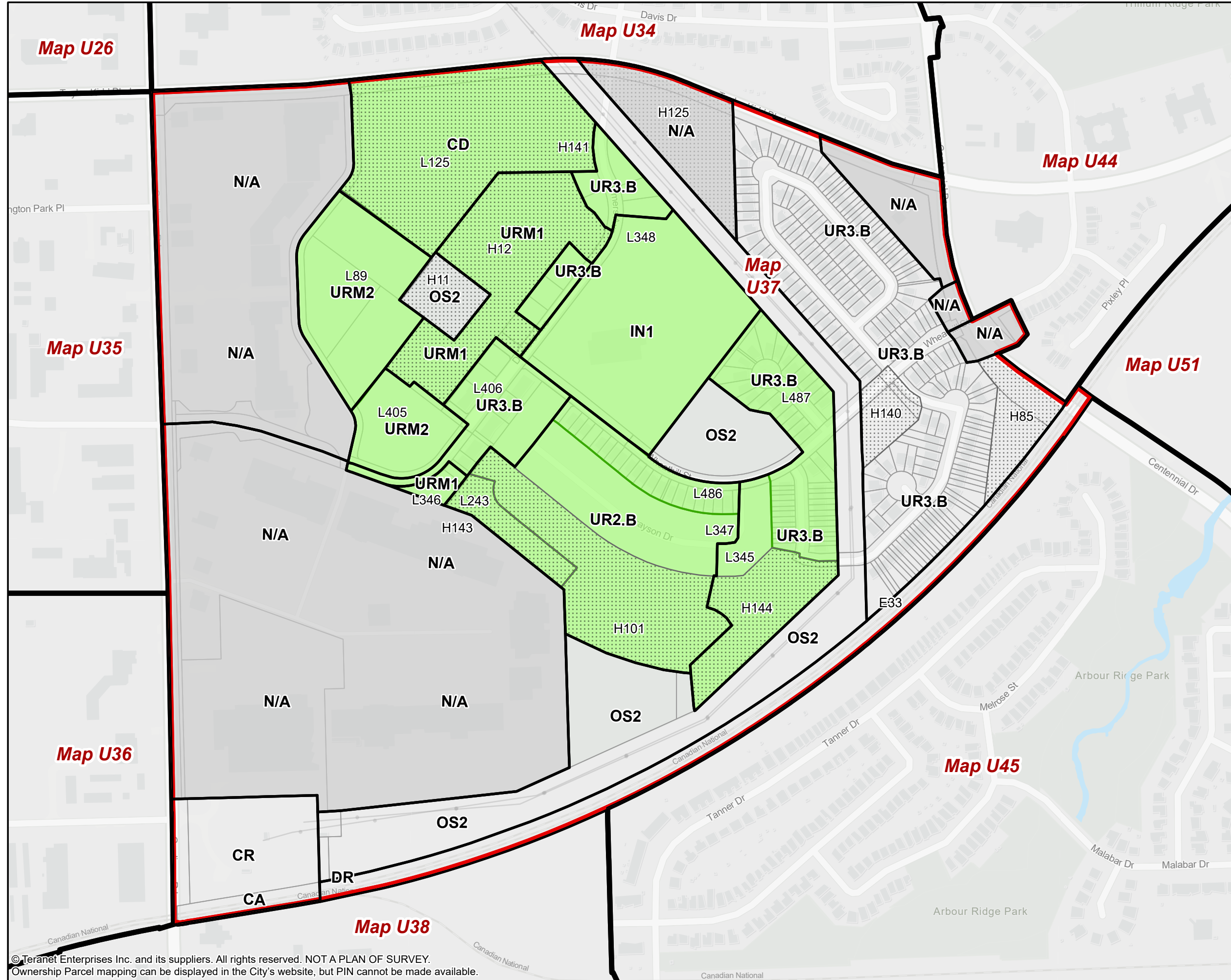
**Urban Map 37 (U37)**  
Page 37 of 103

- Map Boundary
- Schedule 1 - Zoning Map**
- Zone
- Not Subject to this By-law
- Schedule E - Exception Overlay**
- Legacy Exceptions (LXXX)
- Exceptions (EXXX)
- Schedule F - Holding Overlay**
- Holding Overlay (HXXX)

Lands that are identified as "Not Subject to this By-law" on Schedule 1 - Zoning Map are not subject to this Schedule.



## Key Map



© Teranet Enterprises Inc. and its suppliers. All rights reserved. NOT A PLAN OF SURVEY. Ownership Parcel mapping can be displayed in the City's website, but PIN cannot be made available.





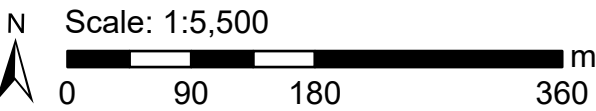
# Kingston Zoning By-law

Schedule 1 - Zoning Map  
Schedule E - Exception Overlay  
Schedule F - Holding Overlay

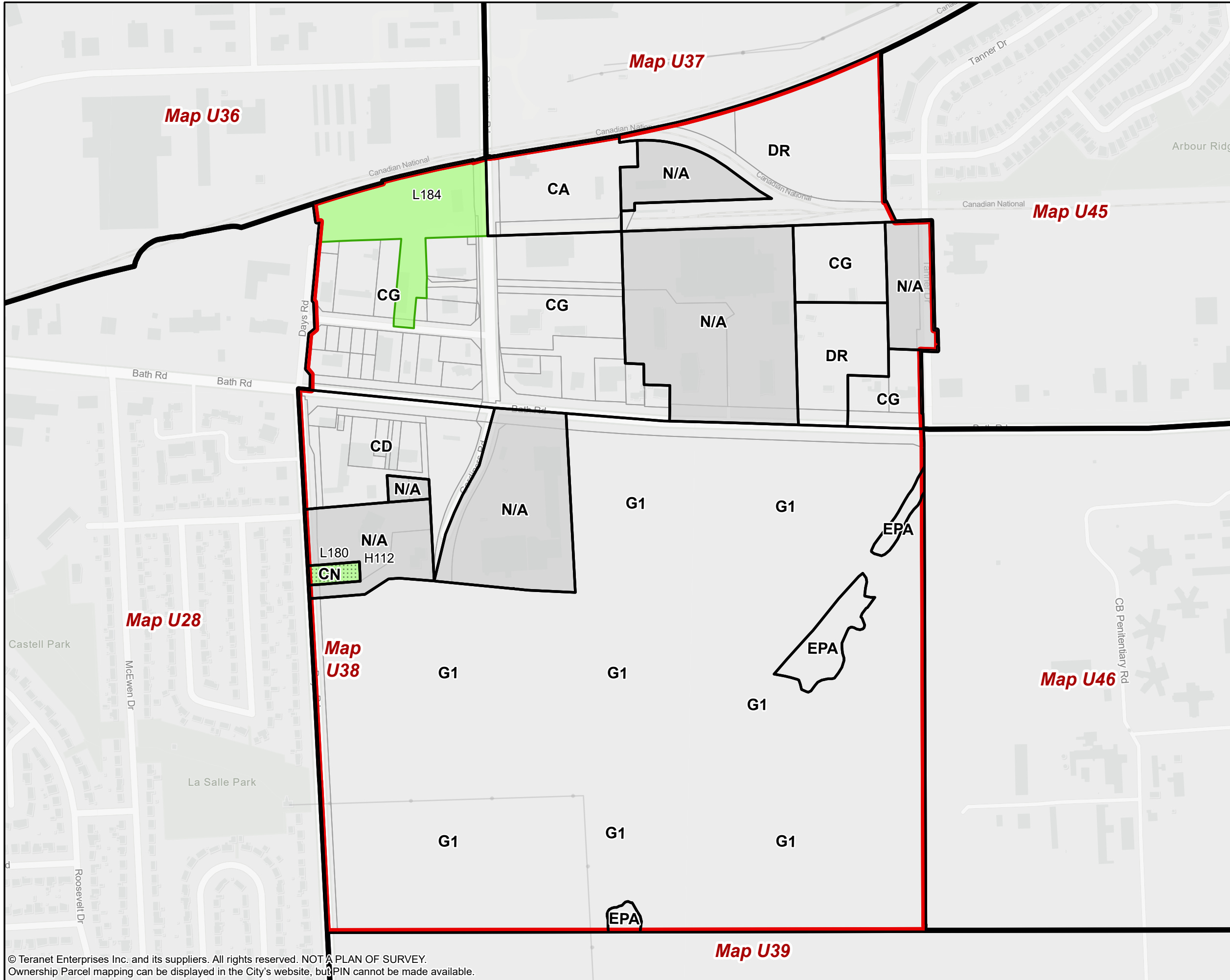
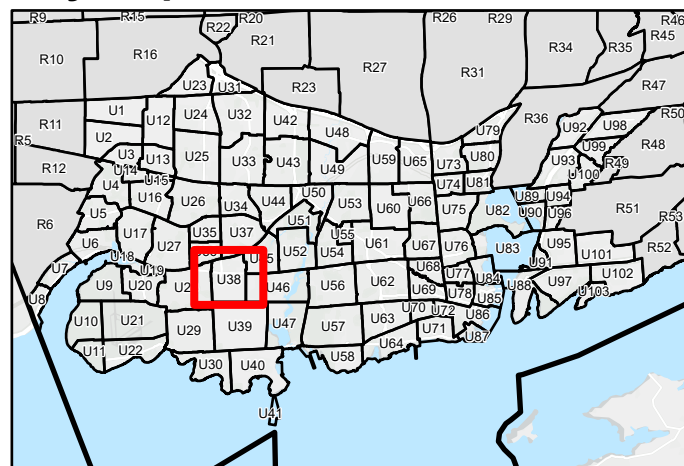
**Urban Map 38 (U38)**  
Page 38 of 103

- Map Boundary
- Schedule 1 - Zoning Map
- Zone
- Not Subject to this By-law
- Schedule E - Exception Overlay
- Legacy Exceptions (LXXX)
- Exceptions (EXXX)
- Schedule F - Holding Overlay
- Holding Overlay (HXXX)

Lands that are identified as "Not Subject to this By-law" on Schedule 1 – Zoning Map are not subject to this Schedule.



## Key Map



© Teranet Enterprises Inc. and its suppliers. All rights reserved. NOT A PLAN OF SURVEY. Ownership Parcel mapping can be displayed in the City's website, but PIN cannot be made available.

The Corporation of the City of Kingston assumes no responsibility for inaccurate or inconsistent data set out in this map product. The City does not accept any responsibility for reliance thereon. The City does not make any representations or warranty, express or implied, in relation to the website including without limitations, as to the quality, merchantability and fitness for any use. Further, the City does not accept any responsibility for the accuracy of this information, nor is it responsible for any expenses or damages incurred, directly or indirectly, resulting from the use of this information.



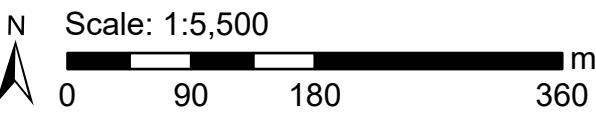
# Kingston Zoning By-law

Schedule 1 - Zoning Map  
Schedule E - Exception Overlay  
Schedule F - Holding Overlay

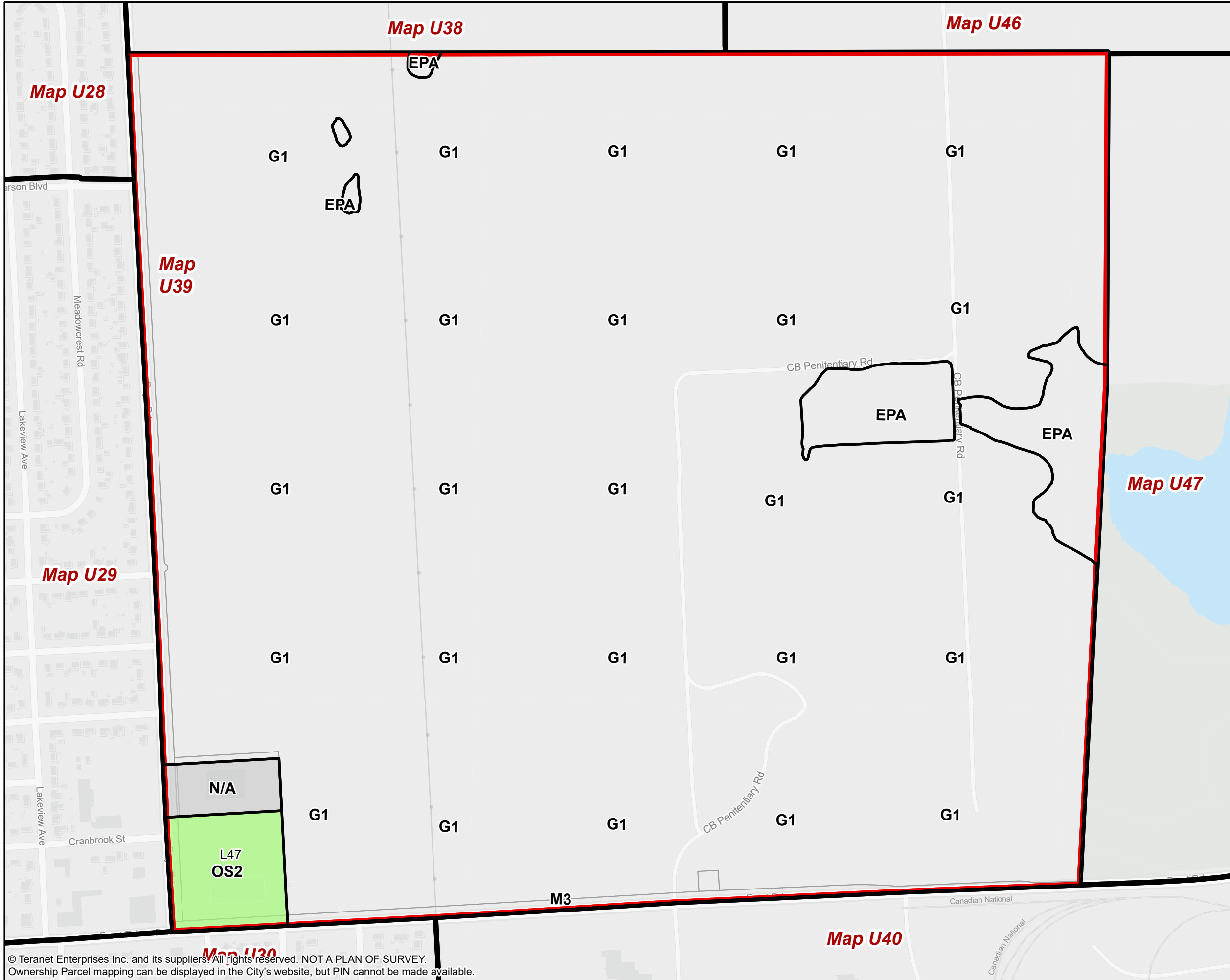
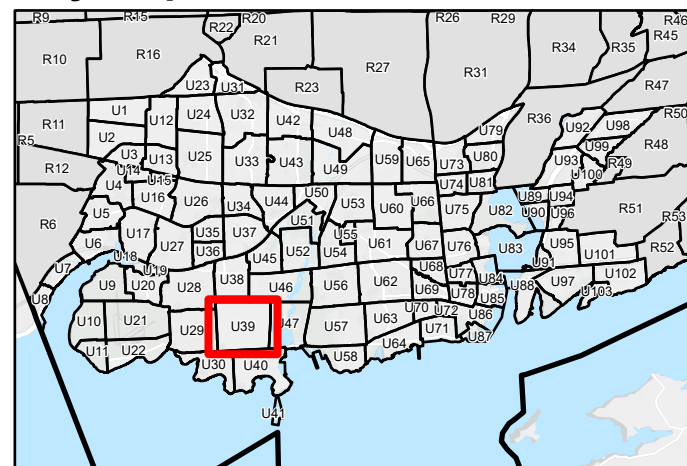
**Urban Map 39 (U39)**  
Page 39 of 103

- Map Boundary
- Schedule 1 - Zoning Map**
- Zone
- Not Subject to this By-law
- Schedule E - Exception Overlay**
- Legacy Exceptions (LXXX)
- Exceptions (EXXX)
- Schedule F - Holding Overlay**
- Holding Overlay (HXXX)

Lands that are identified as "Not Subject to this By-law" on Schedule 1 - Zoning Map are not subject to this Schedule.



## Key Map



© Teranet Enterprises Inc. and its suppliers. All rights reserved. NOT A PLAN OF SURVEY. Ownership Parcel mapping can be displayed in the City's website, but PIN cannot be made available.

The Corporation of the City of Kingston assumes no responsibility for inaccurate or inconsistent data set out in this map product. The City does not accept any responsibility for reliance thereon. The City does not make any representations or warranty, express or implied, in relation to the website including without limitations, as to the quality, merchantability and fitness for any use. Further, the City does not accept any responsibility for the accuracy of this information, nor is it responsible for any expenses or damages incurred, directly or indirectly, resulting from the use of this information.











# Kingston Zoning By-law

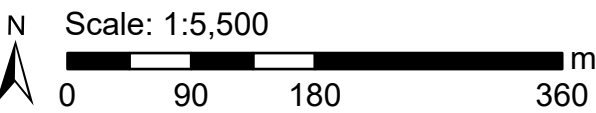
Schedule 1 - Zoning Map  
Schedule E - Exception Overlay  
Schedule F - Holding Overlay

## Urban Map 40 (U40)

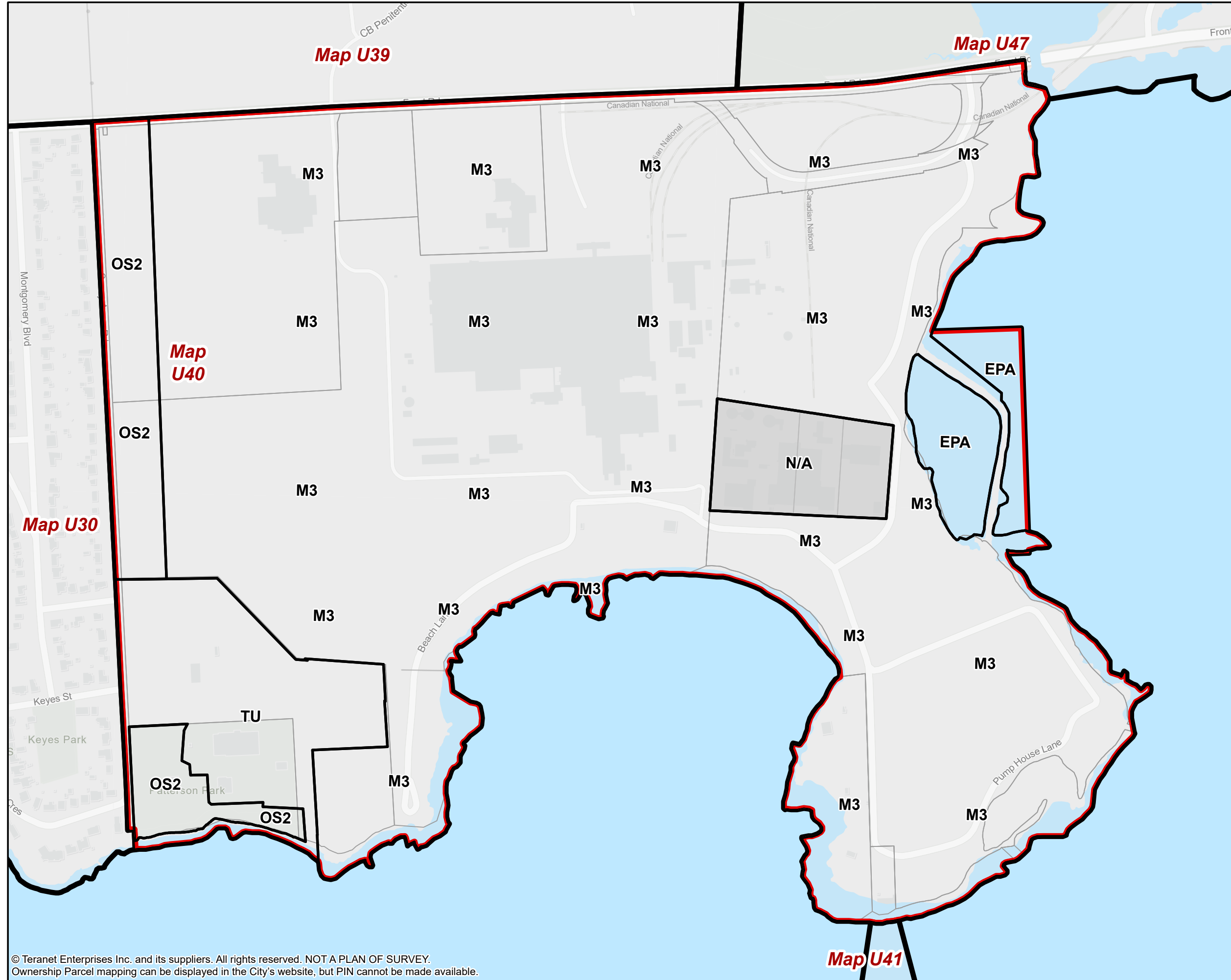
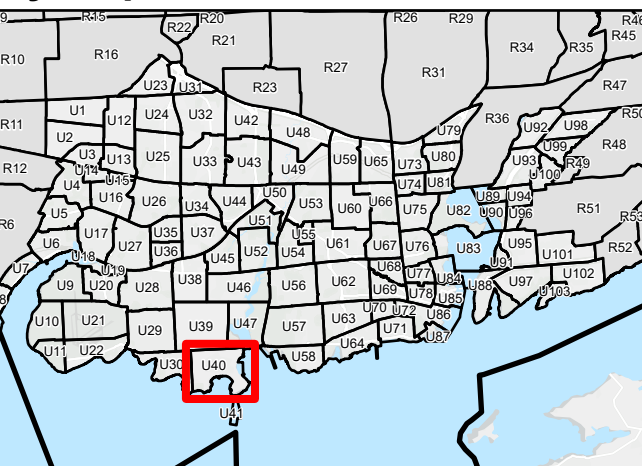
Page 40 of 103

-  Map Boundary
- Schedule 1 - Zoning Map**
-  Zone
-  Not Subject to this By-law
- Schedule E - Exception Overlay**
-  Legacy Exceptions (LXXX)
-  Exceptions (EXXX)
- Schedule F - Holding Overlay**
-  Holding Overlay (HXXX)

Lands that are identified as "Not Subject to this By-law" on Schedule 1 - Zoning Map are not subject to this Schedule.



### Key Map



© Teranet Enterprises Inc. and its suppliers. All rights reserved. NOT A PLAN OF SURVEY. Ownership Parcel mapping can be displayed in the City's website, but PIN cannot be made available.

The Corporation of the City of Kingston assumes no responsibility for inaccurate or inconsistent data set out in this map product. The City does not accept any responsibility for reliance thereon. The City does not make any representations or warranty, express or implied, in relation to the website including without limitations, as to the quality, merchantability and fitness for any use. Further, the City does not accept any responsibility for the accuracy of this information, nor is it responsible for any expenses or damages incurred, directly or indirectly, resulting from the use of this information.









# Kingston Zoning By-law

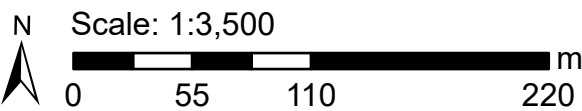
Schedule 1 - Zoning Map  
Schedule E - Exception Overlay  
Schedule F - Holding Overlay

## Urban Map 41 (U41)

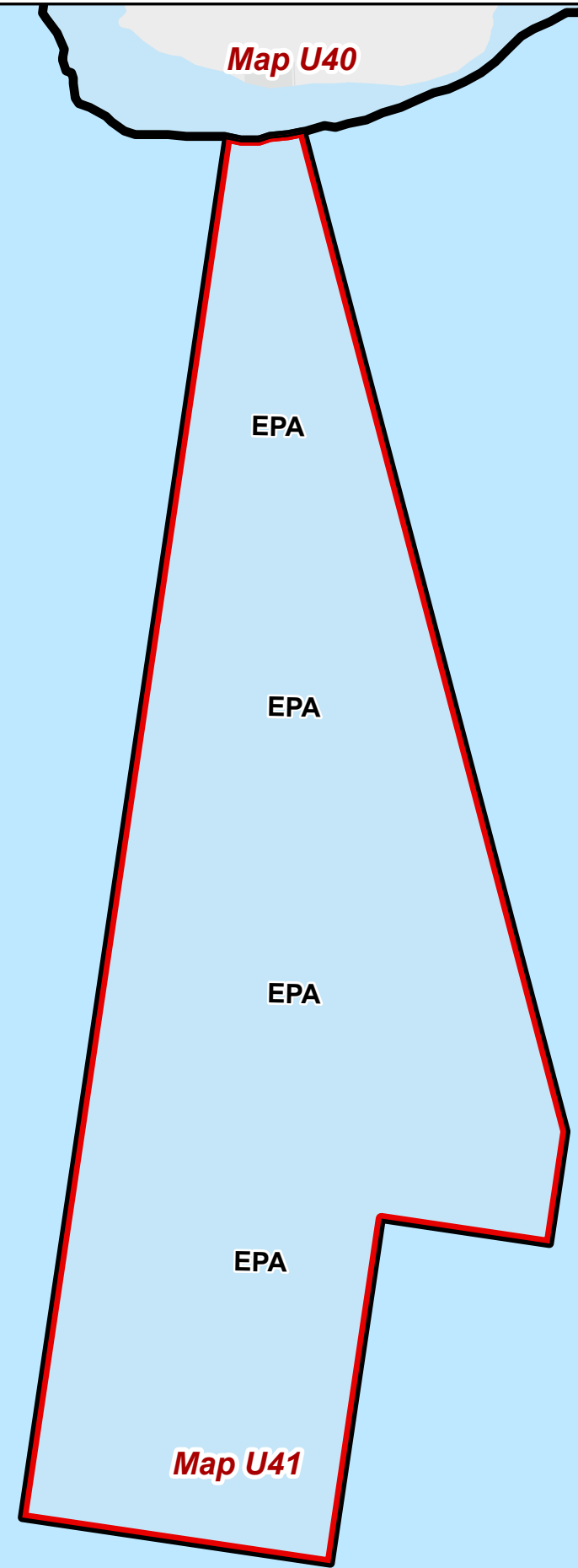
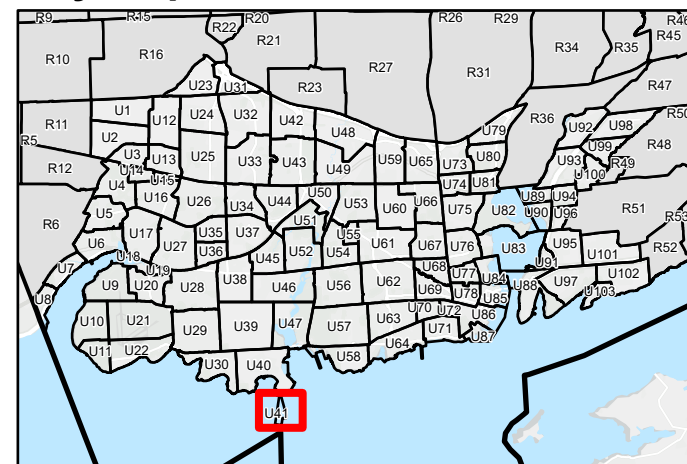
Page 41 of 103

-  Map Boundary
- Schedule 1 - Zoning Map**
-  Zone
-  Not Subject to this By-law
- Schedule E - Exception Overlay**
-  Legacy Exceptions (LXXX)
-  Exceptions (EXXX)
- Schedule F - Holding Overlay**
-  Holding Overlay (HXXX)

Lands that are identified as "Not Subject to this By-law" on Schedule 1 – Zoning Map are not subject to this Schedule.



### Key Map



© Teranet Enterprises Inc. and its suppliers. All rights reserved. NOT A PLAN OF SURVEY.  
Ownership Parcel mapping can be displayed in the City's website, but PIN cannot be made available.

The Corporation of the City of Kingston assumes no responsibility for inaccurate or inconsistent data set out in this map product. The City does not accept any responsibility for reliance thereon. The City does not make any representations or warranty, express or implied, in relation to the website including without limitations, as to the quality, merchantability and fitness for any use. Further, the City does not accept any responsibility for the accuracy of this information, nor is it responsible for any expenses or damages incurred, directly or indirectly, resulting from the use of this information.





# Kingston Zoning By-law

Schedule 1 - Zoning Map  
Schedule E - Exception Overlay  
Schedule F - Holding Overlay

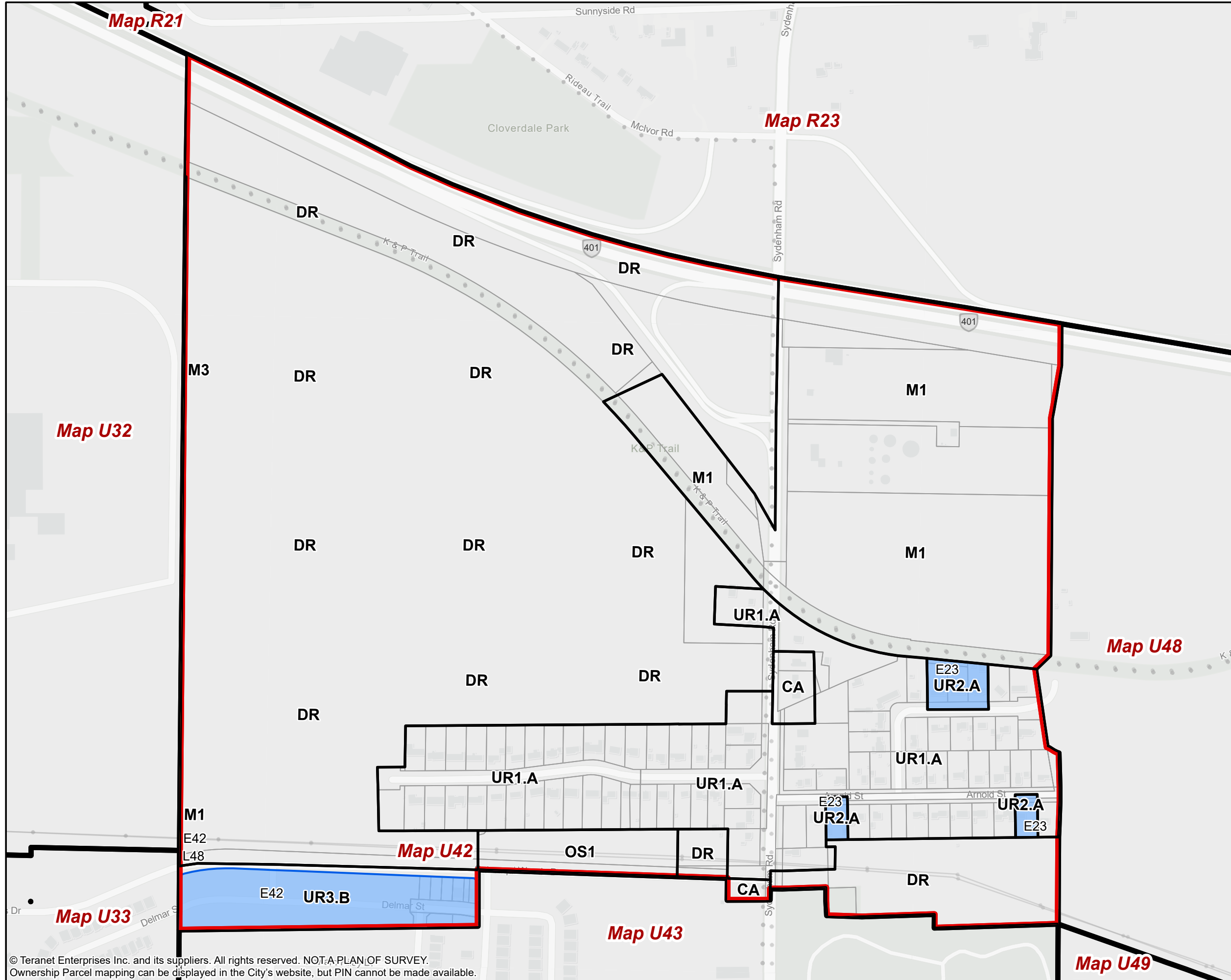
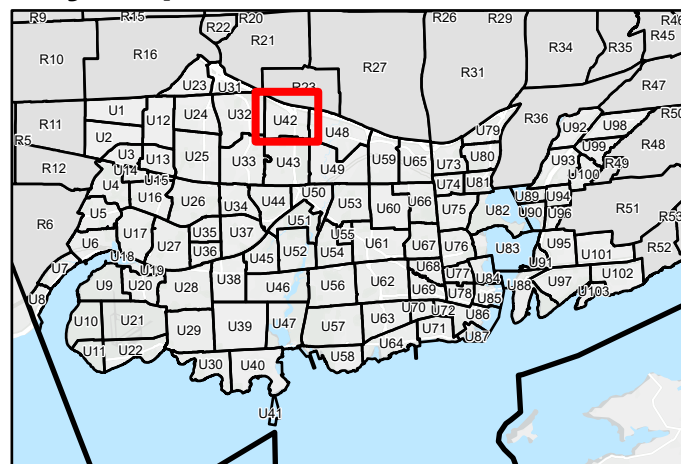
**Urban Map 42 (U42)**  
Page 42 of 103

- Map Boundary
- Schedule 1 - Zoning Map**
- Zone
- Not Subject to this By-law
- Schedule E - Exception Overlay**
- Legacy Exceptions (LXXX)
- Exceptions (EXXX)
- Schedule F - Holding Overlay**
- Holding Overlay (HXXX)

Lands that are identified as "Not Subject to this By-law" on Schedule 1 - Zoning Map are not subject to this Schedule.



## Key Map



© Teranet Enterprises Inc. and its suppliers. All rights reserved. NOT A PLAN OF SURVEY. Ownership Parcel mapping can be displayed in the City's website, but PIN cannot be made available.

The Corporation of the City of Kingston assumes no responsibility for inaccurate or inconsistent data set out in this map product. The City does not accept any responsibility for reliance thereon. The City does not make any representations or warranty, express or implied, in relation to the website including without limitations, as to the quality, merchantability and fitness for any use. Further, the City does not accept any responsibility for the accuracy of this information, nor is it responsible for any expenses or damages incurred, directly or indirectly, resulting from the use of this information.



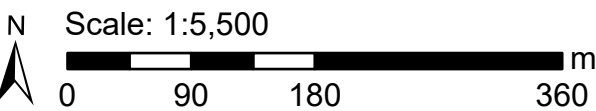
# Kingston Zoning By-law

Schedule 1 - Zoning Map  
Schedule E - Exception Overlay  
Schedule F - Holding Overlay

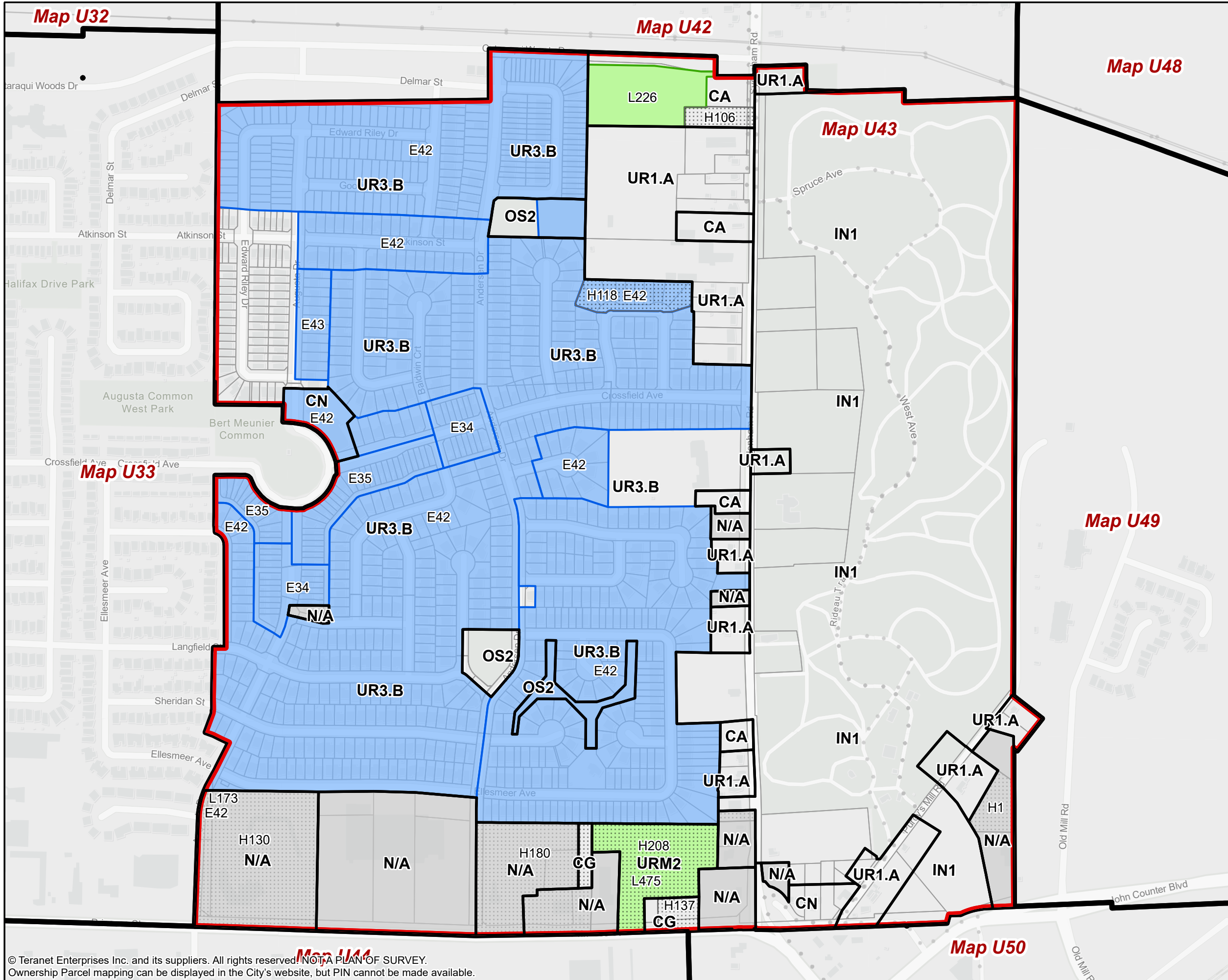
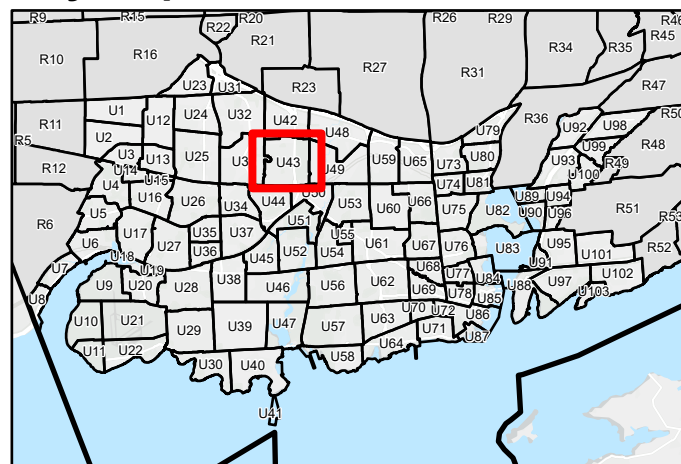
**Urban Map 43 (U43)**  
Page 43 of 103

- Map Boundary
- Schedule 1 - Zoning Map**
- Zone
- Not Subject to this By-law
- Schedule E - Exception Overlay**
- Legacy Exceptions (LXXX)
- Exceptions (EXXX)
- Schedule F - Holding Overlay**
- Holding Overlay (HXXX)

Lands that are identified as "Not Subject to this By-law" on Schedule 1 - Zoning Map are not subject to this Schedule.



## Key Map



© Teranet Enterprises Inc. and its suppliers. All rights reserved. NOT A PLAN OF SURVEY.  
Ownership Parcel mapping can be displayed in the City's website, but PIN cannot be made available.

The Corporation of the City of Kingston assumes no responsibility for inaccurate or inconsistent data set out in this map product. The City does not accept any responsibility for reliance thereon. The City does not make any representations or warranty, express or implied, in relation to the website including without limitations, as to the quality, merchantability and fitness for any use. Further, the City does not accept any responsibility for the accuracy of this information, nor is it responsible for any expenses or damages incurred, directly or indirectly, resulting from the use of this information.





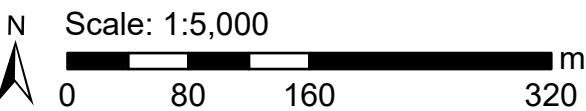
# Kingston Zoning By-law

Schedule 1 - Zoning Map  
Schedule E - Exception Overlay  
Schedule F - Holding Overlay

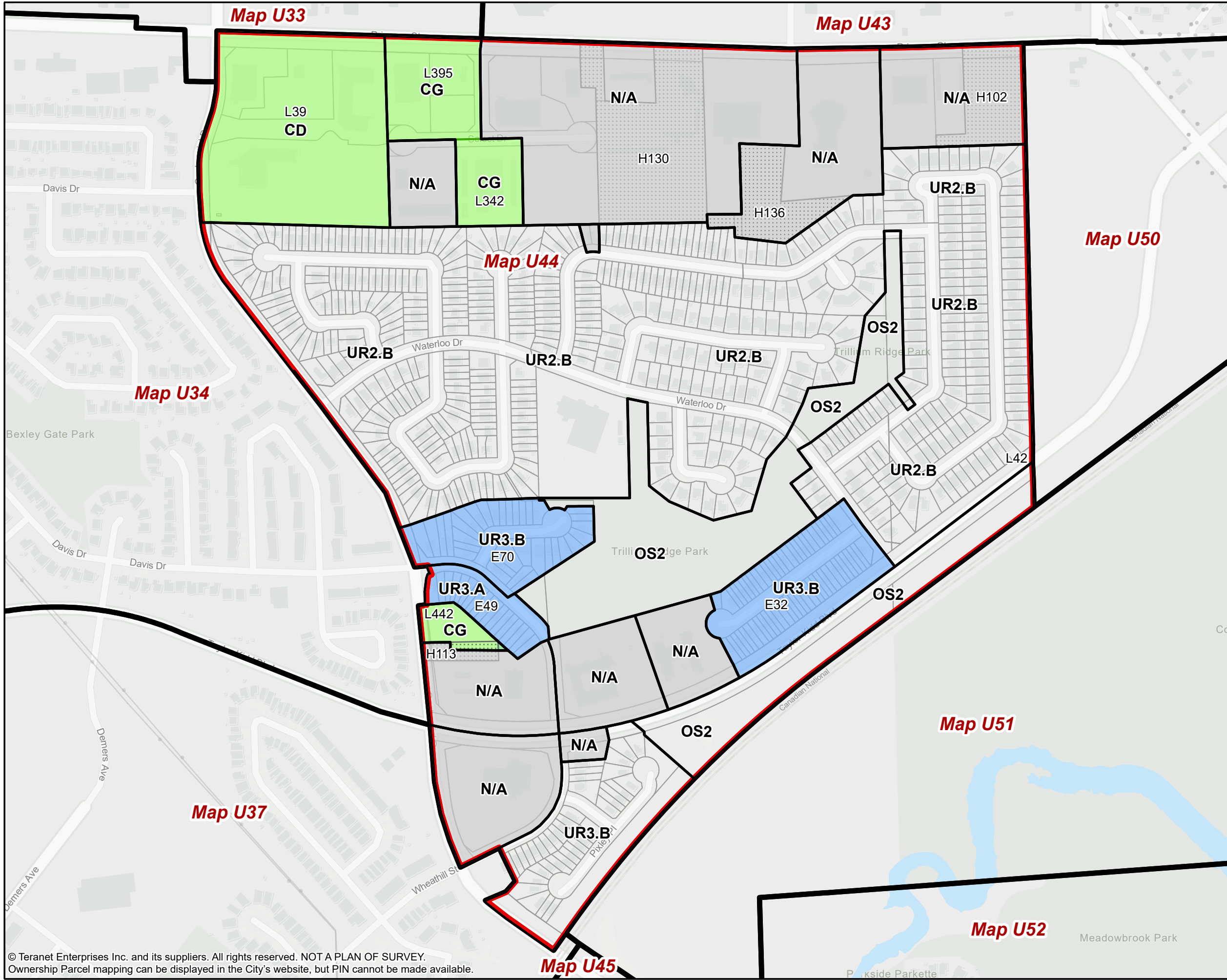
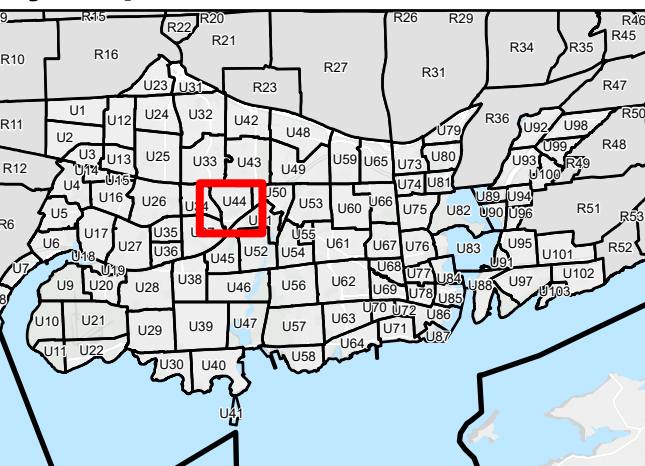
**Urban Map 44 (U44)**  
Page 44 of 103

- Map Boundary
- Schedule 1 - Zoning Map**
- Zone
- Not Subject to this By-law
- Schedule E - Exception Overlay**
- Legacy Exceptions (LXXX)
- Exceptions (EXXX)
- Schedule F - Holding Overlay**
- Holding Overlay (HXXX)

Lands that are identified as "Not Subject to this By-law" on Schedule 1 - Zoning Map are not subject to this Schedule.



## Key Map



© Teranet Enterprises Inc. and its suppliers. All rights reserved. NOT A PLAN OF SURVEY. Ownership Parcel mapping can be displayed in the City's website, but PIN cannot be made available.

The Corporation of the City of Kingston assumes no responsibility for inaccurate or inconsistent data set out in this map product. The City does not accept any responsibility for reliance thereon. The City does not make any representations or warranty, express or implied, in relation to the website including without limitations, as to the quality, merchantability and fitness for any use. Further, the City does not accept any responsibility for the accuracy of this information, nor is it responsible for any expenses or damages incurred, directly or indirectly, resulting from the use of this information.





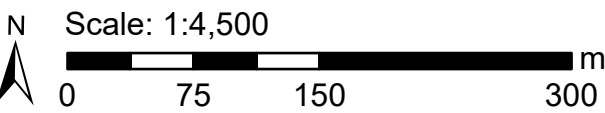
# Kingston Zoning By-law

Schedule 1 - Zoning Map  
Schedule E - Exception Overlay  
Schedule F - Holding Overlay

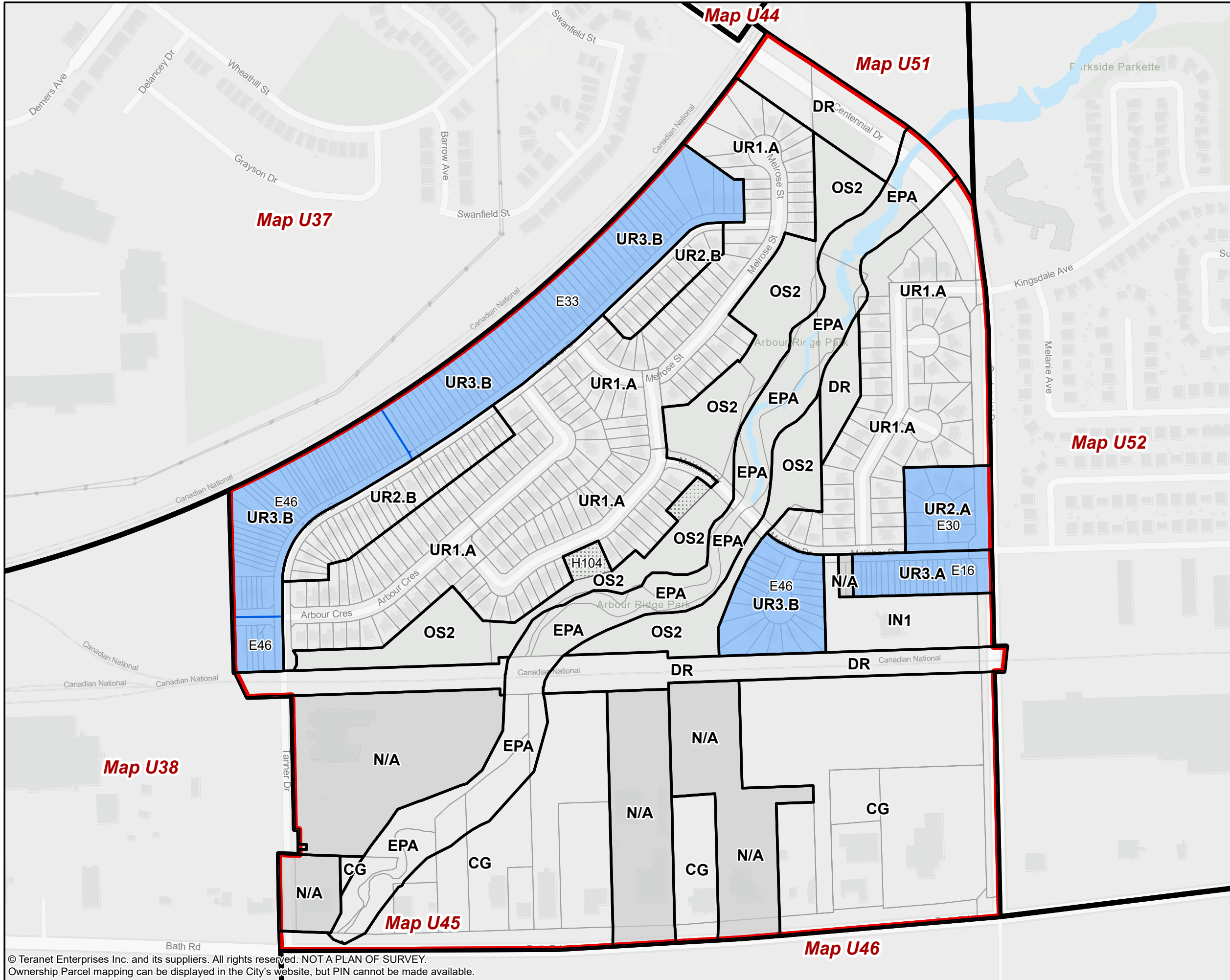
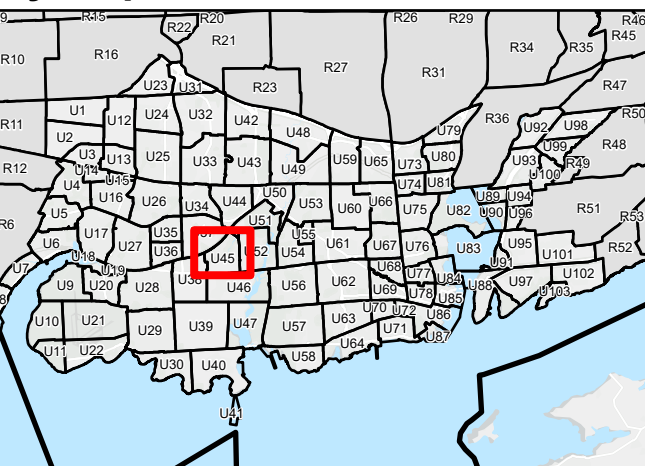
**Urban Map 45 (U45)**  
Page 45 of 103

- Map Boundary
- Schedule 1 - Zoning Map**
- Zone
- Not Subject to this By-law
- Schedule E - Exception Overlay**
- Legacy Exceptions (LXXX)
- Exceptions (EXXX)
- Schedule F - Holding Overlay**
- Holding Overlay (HXXX)

Lands that are identified as "Not Subject to this By-law" on Schedule 1 - Zoning Map are not subject to this Schedule.



## Key Map



© Teranet Enterprises Inc. and its suppliers. All rights reserved. NOT A PLAN OF SURVEY. Ownership Parcel mapping can be displayed in the City's website, but PIN cannot be made available.





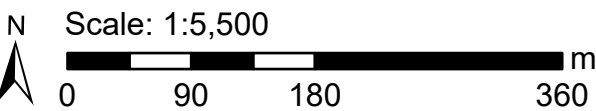
# Kingston Zoning By-law

Schedule 1 - Zoning Map  
Schedule E - Exception Overlay  
Schedule F - Holding Overlay

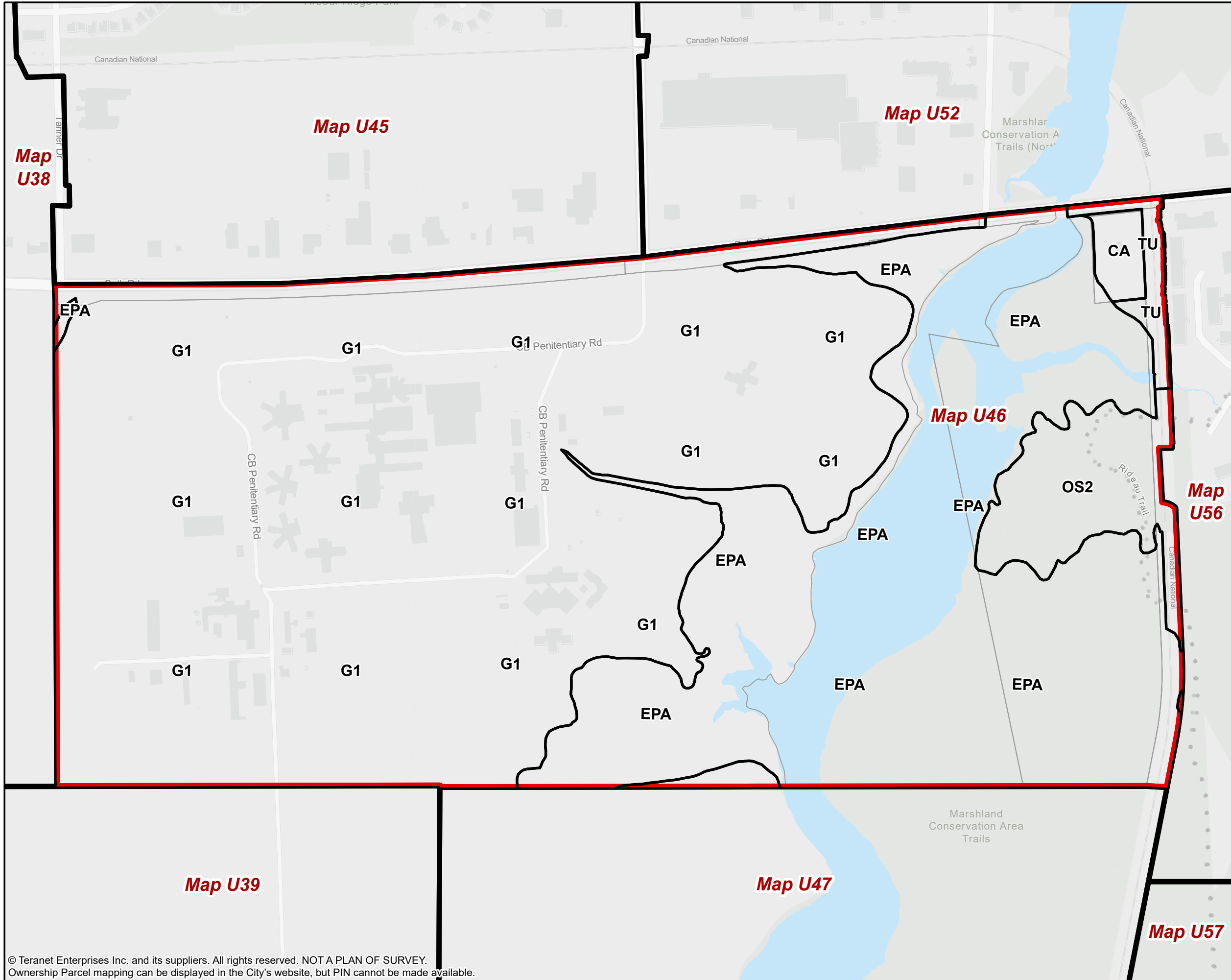
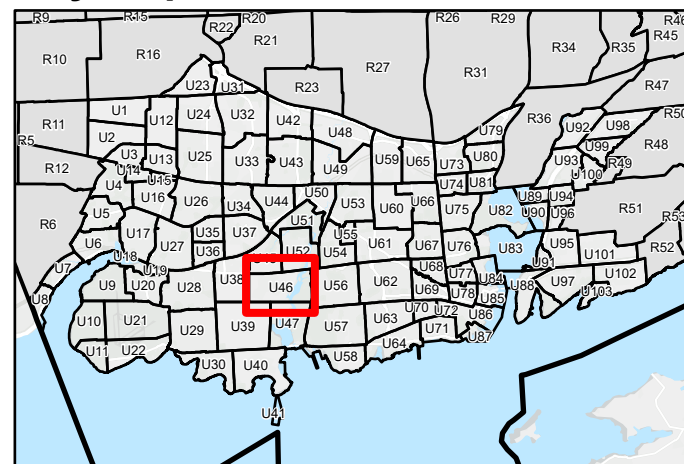
**Urban Map 46 (U46)**  
Page 46 of 103

- Map Boundary
- Schedule 1 - Zoning Map
- Zone
- Not Subject to this By-law
- Schedule E - Exception Overlay
- Legacy Exceptions (LXXX)
- Exceptions (EXXX)
- Schedule F - Holding Overlay
- Holding Overlay (HXXX)

Lands that are identified as "Not Subject to this By-law" on Schedule 1 – Zoning Map are not subject to this Schedule.



## Key Map



© Teranet Enterprises Inc. and its suppliers. All rights reserved. NOT A PLAN OF SURVEY. Ownership Parcel mapping can be displayed in the City's website, but PIN cannot be made available.







The Corporation of the City of Kingston assumes no responsibility for inaccurate or inconsistent data set out in this map product. The City does not accept any responsibility for reliance thereon. The City does not make any representations or warranty, express or implied, in relation to the website including without limitations, as to the quality, merchantability and fitness for any use. Further, the City does not accept any responsibility for the accuracy of this information, nor is it responsible for any expenses or damages incurred, directly or indirectly, resulting from the use of this information.



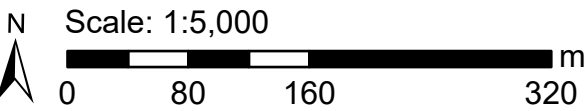
# Kingston Zoning By-law

Schedule 1 - Zoning Map  
Schedule E - Exception Overlay  
Schedule F - Holding Overlay

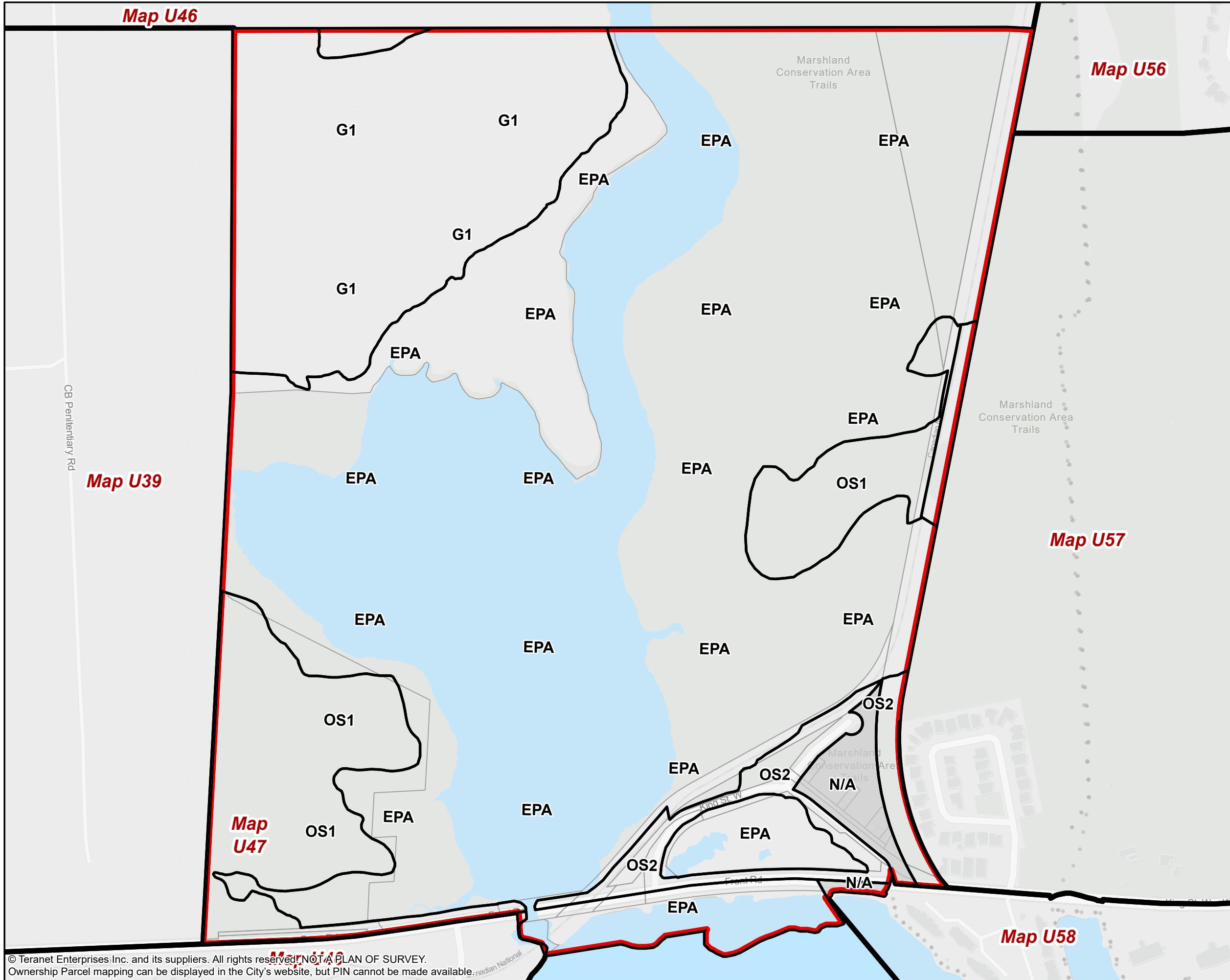
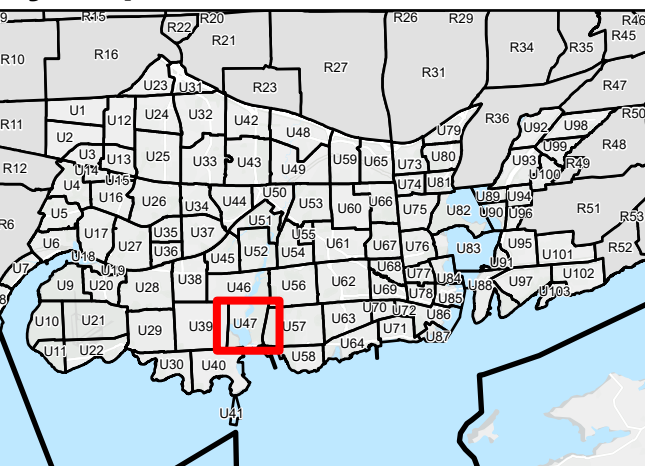
**Urban Map 47 (U47)**  
Page 47 of 103

-  Map Boundary
- Schedule 1 - Zoning Map**
-  Zone
-  Not Subject to this By-law
- Schedule E - Exception Overlay**
-  Legacy Exceptions (LXXX)
-  Exceptions (EXXX)
- Schedule F - Holding Overlay**
-  Holding Overlay (HXXX)

Lands that are identified as "Not Subject to this By-law" on Schedule 1 - Zoning Map are not subject to this Schedule.



## Key Map



© Teranet Enterprises Inc. and its suppliers. All rights reserved. NOT A PLAN OF SURVEY. Ownership Parcel mapping can be displayed in the City's website, but PIN cannot be made available.

The Corporation of the City of Kingston assumes no responsibility for inaccurate or inconsistent data set out in this map product. The City does not accept any responsibility for reliance thereon. The City does not make any representations or warranty, express or implied, in relation to the website including without limitations, as to the quality, merchantability and fitness for any use. Further, the City does not accept any responsibility for the accuracy of this information, nor is it responsible for any expenses or damages incurred, directly or indirectly, resulting from the use of this information.











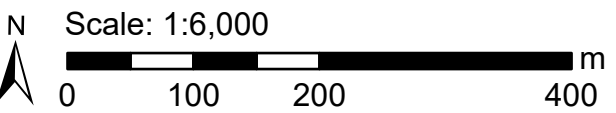
# Kingston Zoning By-law

Schedule 1 - Zoning Map  
Schedule E - Exception Overlay  
Schedule F - Holding Overlay

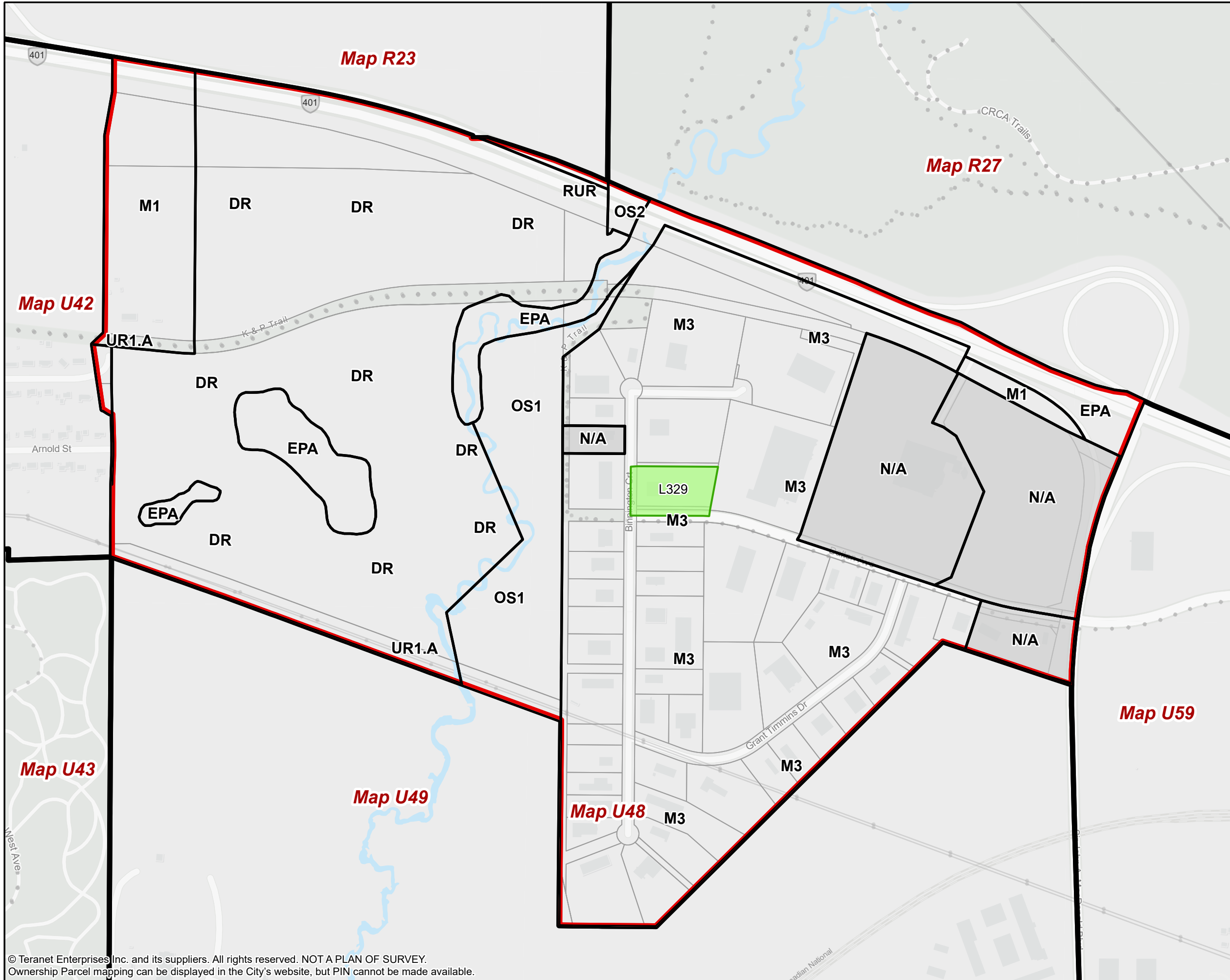
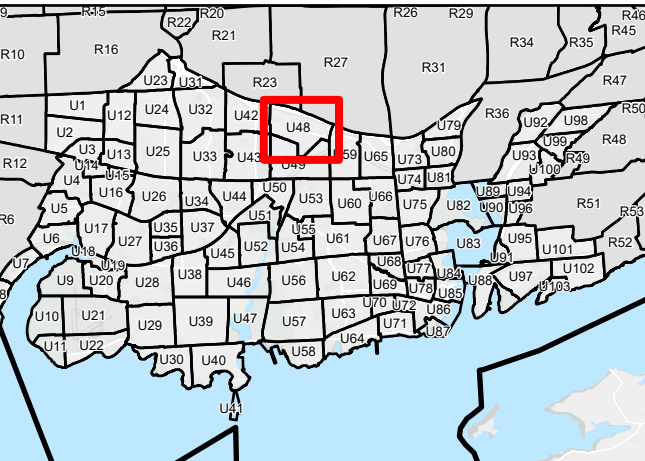
**Urban Map 48 (U48)**  
Page 48 of 103

-  Map Boundary
- Schedule 1 - Zoning Map**
-  Zone
-  Not Subject to this By-law
- Schedule E - Exception Overlay**
-  Legacy Exceptions (LXXX)
-  Exceptions (EXXX)
- Schedule F - Holding Overlay**
-  Holding Overlay (HXXX)

Lands that are identified as "Not Subject to this By-law" on Schedule 1 - Zoning Map are not subject to this Schedule.



## Key Map



© Teranet Enterprises Inc. and its suppliers. All rights reserved. NOT A PLAN OF SURVEY. Ownership Parcel mapping can be displayed in the City's website, but PIN cannot be made available.



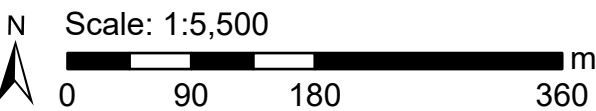
# Kingston Zoning By-law

Schedule 1 - Zoning Map  
Schedule E - Exception Overlay  
Schedule F - Holding Overlay

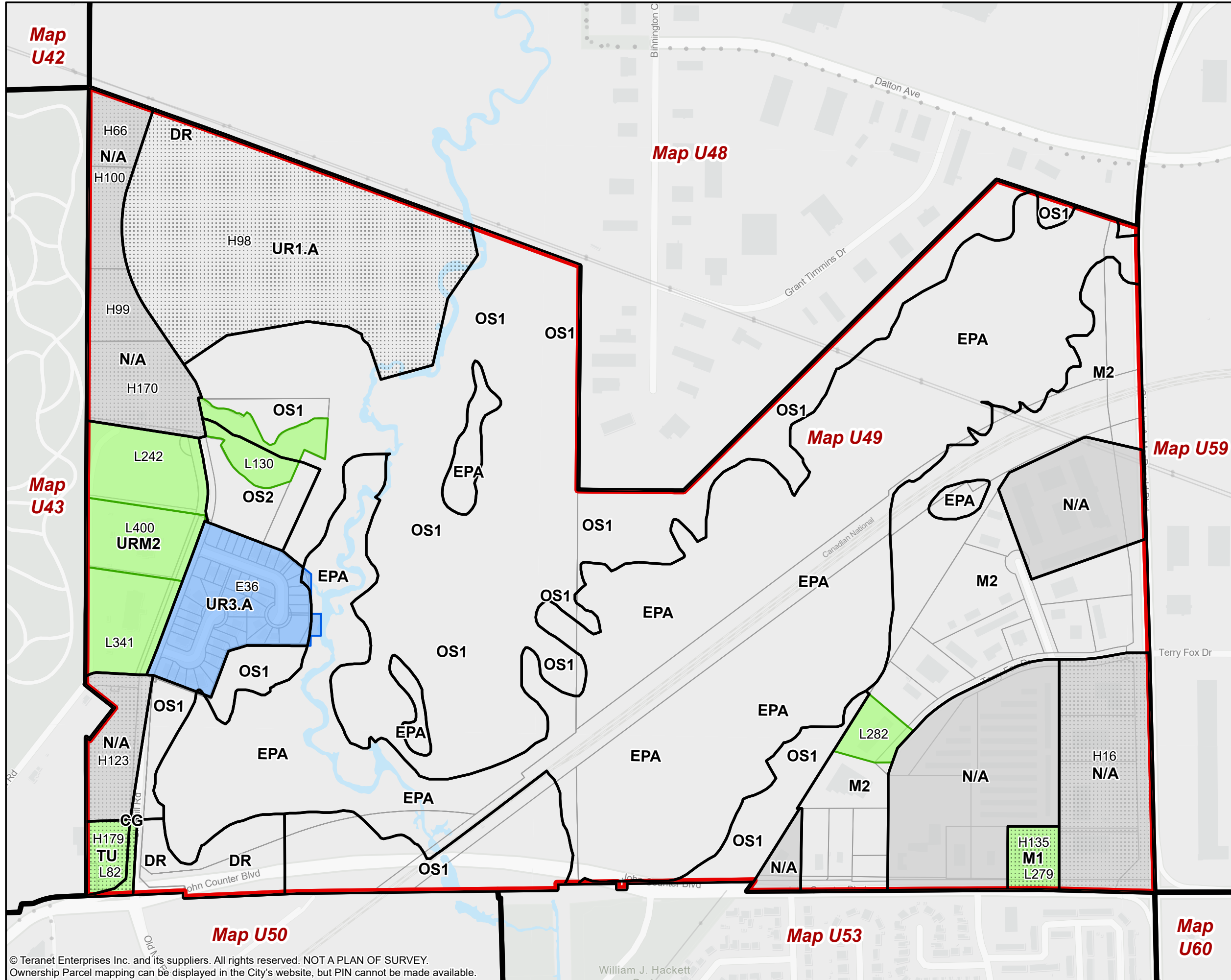
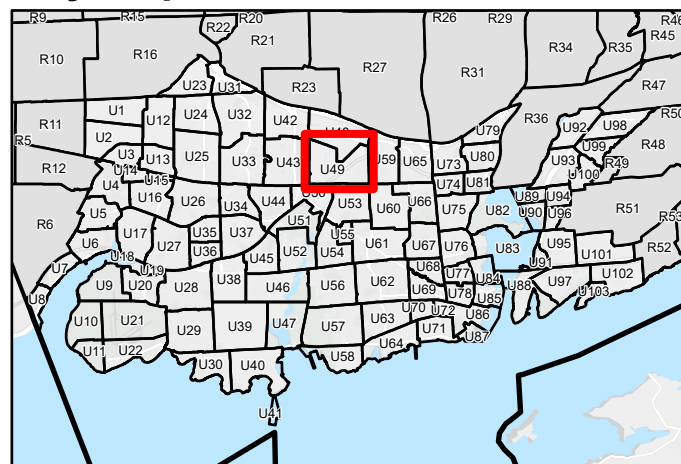
**Urban Map 49 (U49)**  
Page 49 of 103

- Map Boundary
- Schedule 1 - Zoning Map**
- Zone
- Not Subject to this By-law
- Schedule E - Exception Overlay**
- Legacy Exceptions (LXXX)
- Exceptions (EXXX)
- Schedule F - Holding Overlay**
- Holding Overlay (HXXX)

Lands that are identified as "Not Subject to this By-law" on Schedule 1 - Zoning Map are not subject to this Schedule.



## Key Map



© Teranet Enterprises Inc. and its suppliers. All rights reserved. NOT A PLAN OF SURVEY. Ownership Parcel mapping can be displayed in the City's website, but PIN cannot be made available.

The Corporation of the City of Kingston assumes no responsibility for inaccurate or inconsistent data set out in this map product. The City does not accept any responsibility for reliance thereon. The City does not make any representations or warranty, express or implied, in relation to the website including without limitations, as to the quality, merchantability and fitness for any use. Further, the City does not accept any responsibility for the accuracy of this information, nor is it responsible for any expenses or damages incurred, directly or indirectly, resulting from the use of this information.





# Kingston Zoning By-law

Schedule 1 - Zoning Map  
Schedule E - Exception Overlay  
Schedule F - Holding Overlay

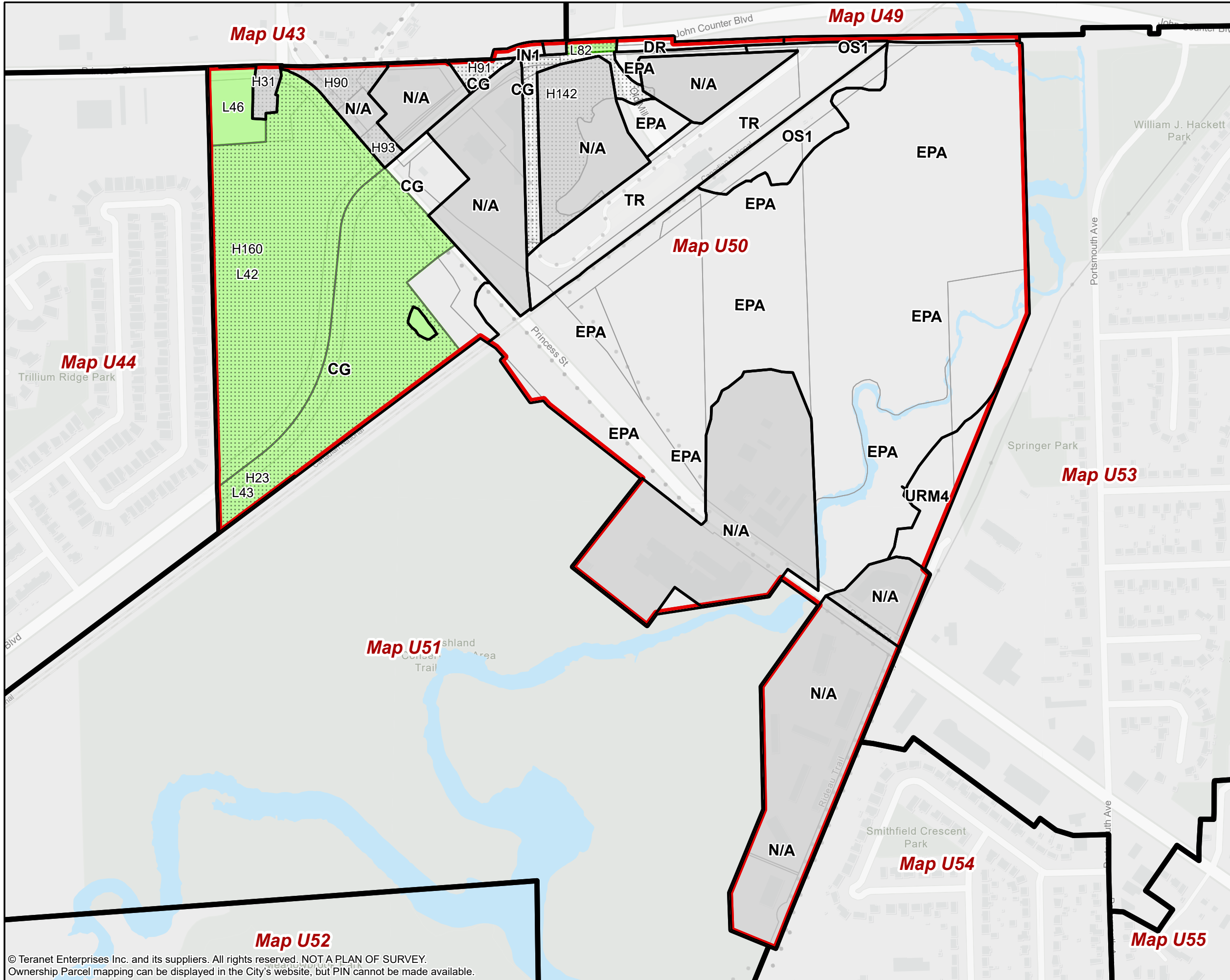
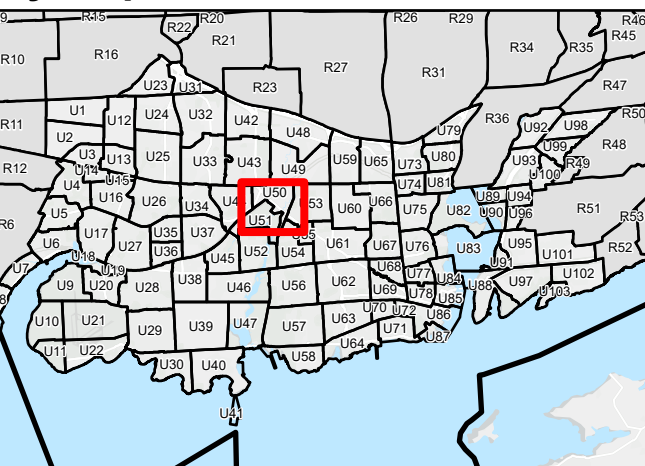
**Urban Map 50 (U50)**  
Page 50 of 103

- Map Boundary
- Schedule 1 - Zoning Map**
- Zone
- Not Subject to this By-law
- Schedule E - Exception Overlay**
- Legacy Exceptions (LXXX)
- Exceptions (EXXX)
- Schedule F - Holding Overlay**
- Holding Overlay (HXXX)

Lands that are identified as "Not Subject to this By-law" on Schedule 1 – Zoning Map are not subject to this Schedule.



## Key Map



© Teranet Enterprises Inc. and its suppliers. All rights reserved. NOT A PLAN OF SURVEY. Ownership Parcel mapping can be displayed in the City's website, but PIN cannot be made available.







The Corporation of the City of Kingston assumes no responsibility for inaccurate or inconsistent data set out in this map product. The City does not accept any responsibility for reliance thereon. The City does not make any representations or warranty, express or implied, in relation to the website including without limitations, as to the quality, merchantability and fitness for any use. Further, the City does not accept any responsibility for the accuracy of this information, nor is it responsible for any expenses or damages incurred, directly or indirectly, resulting from the use of this information.



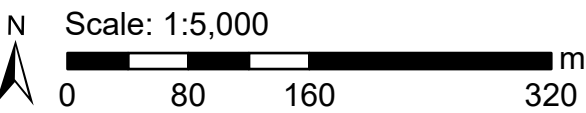
# Kingston Zoning By-law

Schedule 1 - Zoning Map  
Schedule E - Exception Overlay  
Schedule F - Holding Overlay

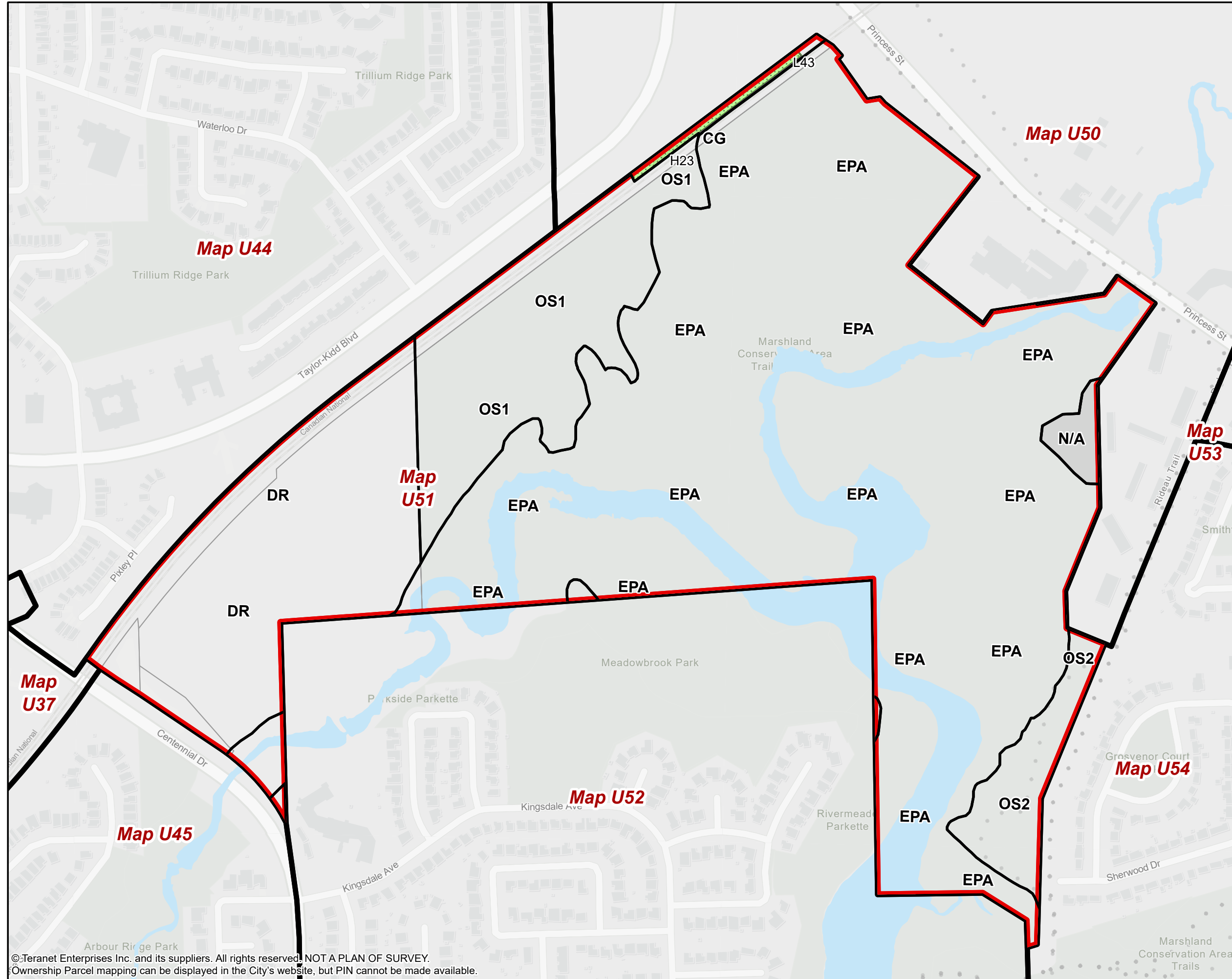
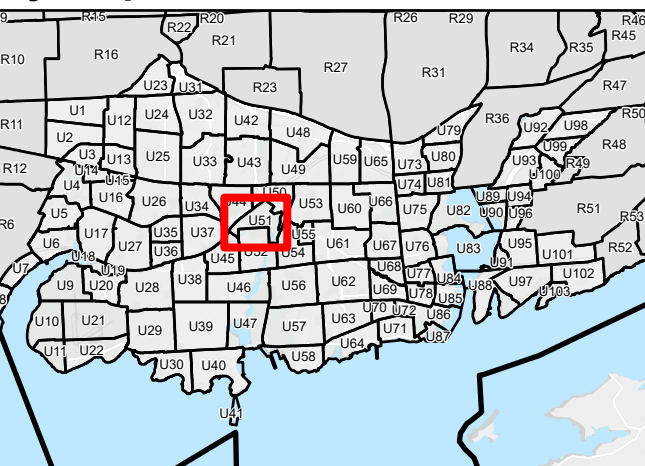
**Urban Map 51 (U51)**  
Page 51 of 103

-  Map Boundary
- Schedule 1 - Zoning Map**
-  Zone
-  Not Subject to this By-law
- Schedule E - Exception Overlay**
-  Legacy Exceptions (LXXX)
-  Exceptions (EXXX)
- Schedule F - Holding Overlay**
-  Holding Overlay (HXXX)

Lands that are identified as "Not Subject to this By-law" on Schedule 1 - Zoning Map are not subject to this Schedule.



## Key Map



©Teranet Enterprises Inc. and its suppliers. All rights reserved. NOT A PLAN OF SURVEY.  
Ownership Parcel mapping can be displayed in the City's website, but PIN cannot be made available.

The Corporation of the City of Kingston assumes no responsibility for inaccurate or inconsistent data set out in this map product. The City does not accept any responsibility for reliance thereon. The City does not make any representations or warranty, express or implied, in relation to the website including without limitations, as to the quality, merchantability and fitness for any use. Further, the City does not accept any responsibility for the accuracy of this information, nor is it responsible for any expenses or damages incurred, directly or indirectly, resulting from the use of this information.











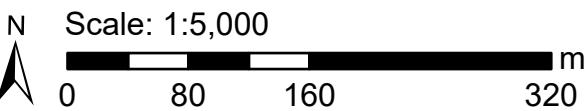
# Kingston Zoning By-law

Schedule 1 - Zoning Map  
Schedule E - Exception Overlay  
Schedule F - Holding Overlay

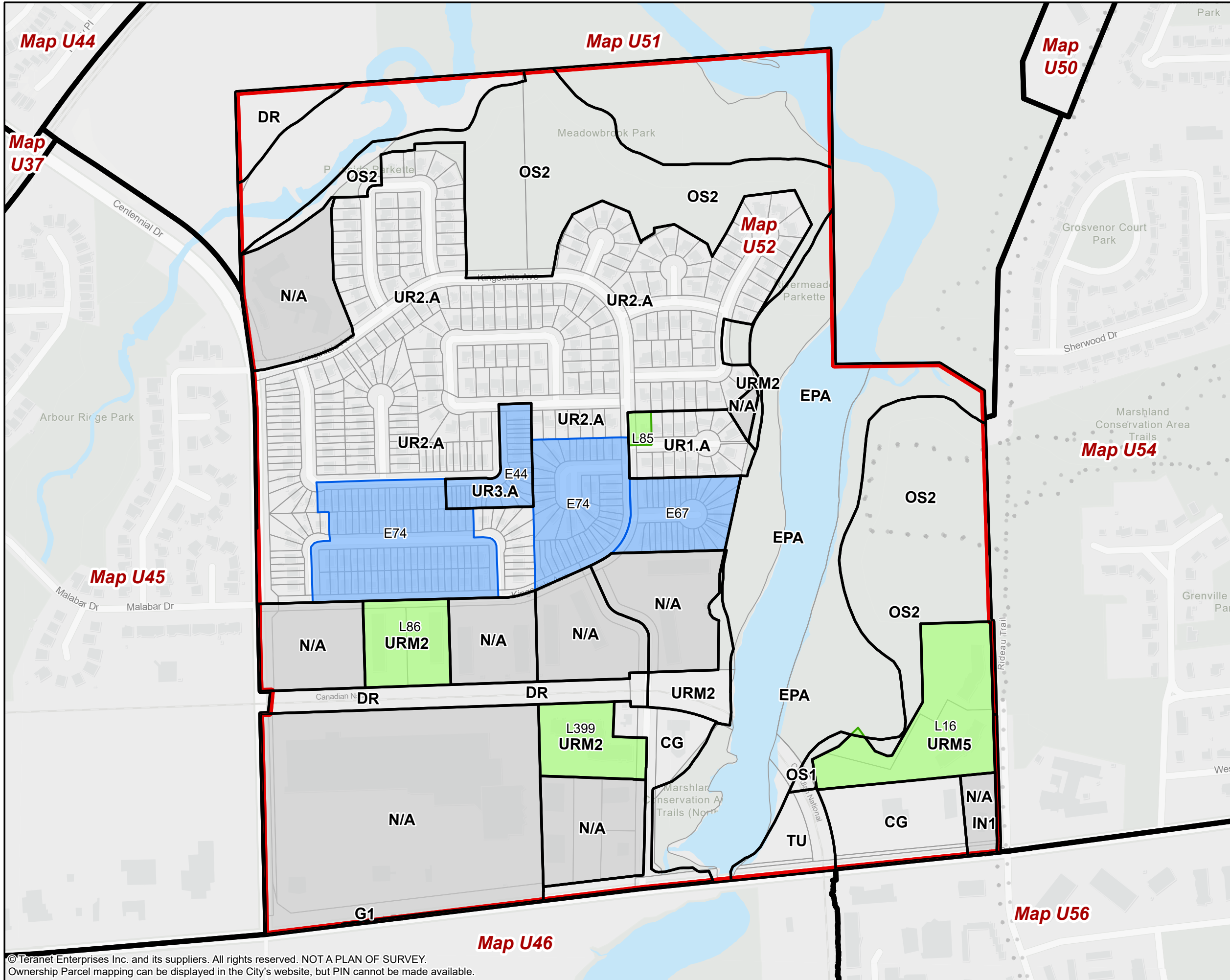
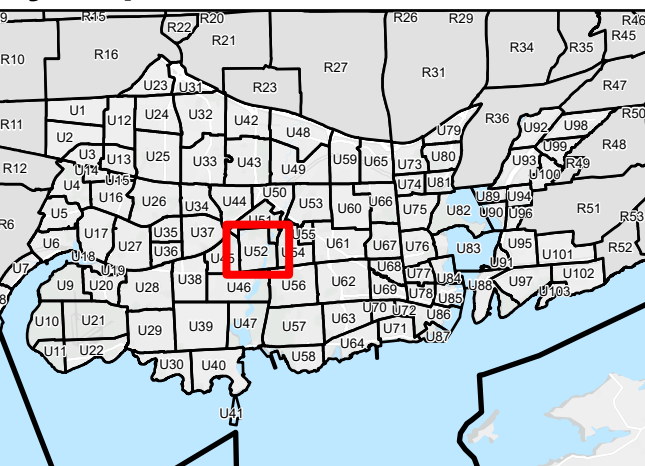
**Urban Map 52 (U52)**  
Page 52 of 103

-  Map Boundary
- Schedule 1 - Zoning Map**
-  Zone
-  Not Subject to this By-law
- Schedule E - Exception Overlay**
-  Legacy Exceptions (LXXX)
-  Exceptions (EXXX)
- Schedule F - Holding Overlay**
-  Holding Overlay (HXXX)

Lands that are identified as "Not Subject to this By-law" on Schedule 1 - Zoning Map are not subject to this Schedule.



## Key Map



© Teranet Enterprises Inc. and its suppliers. All rights reserved. NOT A PLAN OF SURVEY. Ownership Parcel mapping can be displayed in the City's website, but PIN cannot be made available.







The Corporation of the City of Kingston assumes no responsibility for inaccurate or inconsistent data set out in this map product. The City does not accept any responsibility for reliance thereon. The City does not make any representations or warranty, express or implied, in relation to the website including without limitations, as to the quality, merchantability and fitness for any use. Further, the City does not accept any responsibility for the accuracy of this information, nor is it responsible for any expenses or damages incurred, directly or indirectly, resulting from the use of this information.



# Kingston Zoning By-law

Schedule 1 - Zoning Map  
Schedule E - Exception Overlay  
Schedule F - Holding Overlay

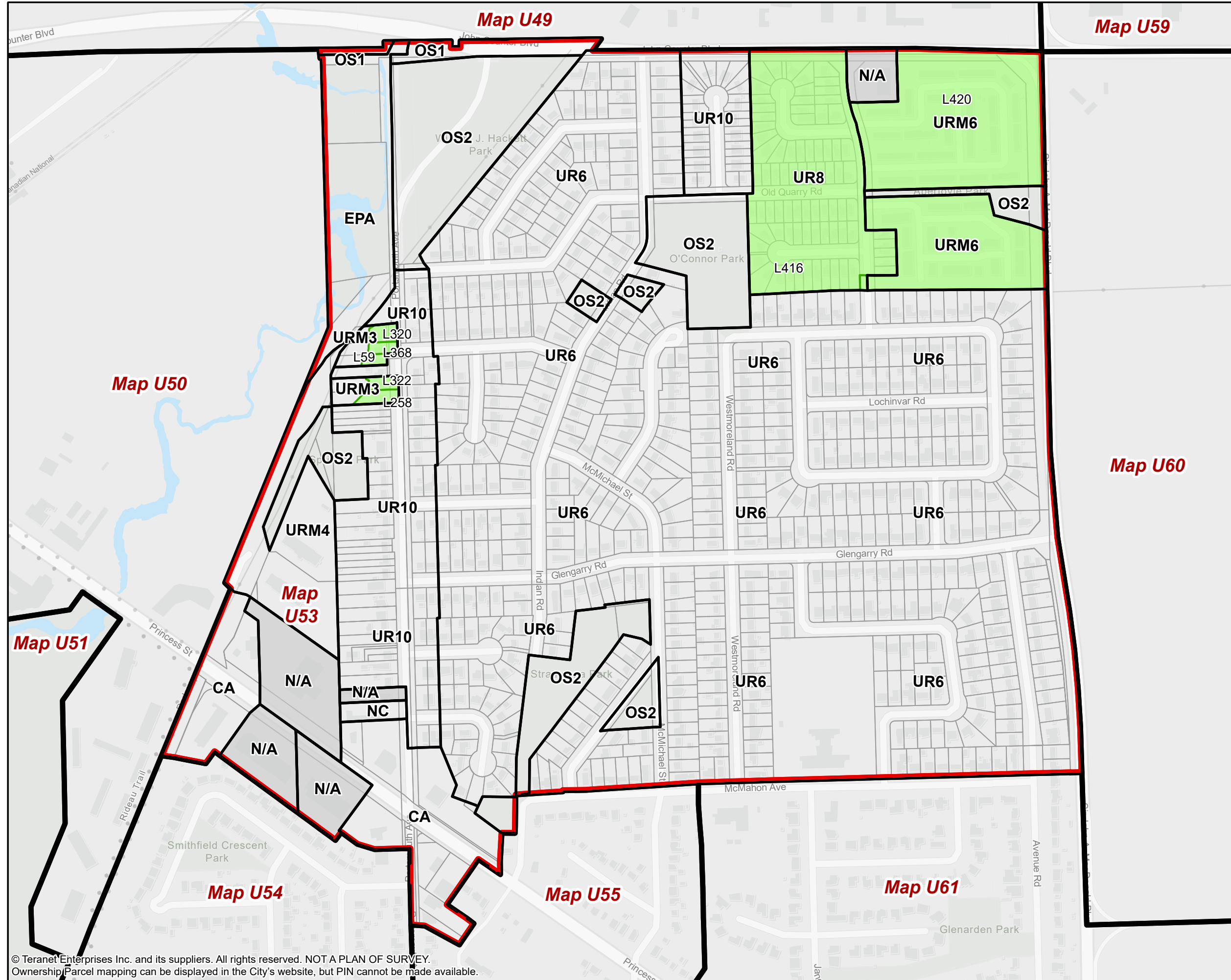
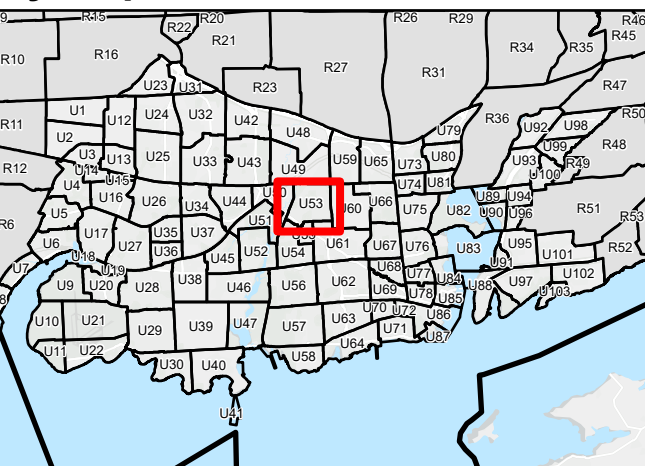
**Urban Map 53 (U53)**  
Page 53 of 103

-  Map Boundary
- Schedule 1 - Zoning Map**
-  Zone
-  Not Subject to this By-law
- Schedule E - Exception Overlay**
-  Legacy Exceptions (LXXX)
-  Exceptions (EXXX)
- Schedule F - Holding Overlay**
-  Holding Overlay (HXXX)

Lands that are identified as "Not Subject to this By-law" on Schedule 1 – Zoning Map are not subject to this Schedule.



## Key Map



© Teranet Enterprises Inc. and its suppliers. All rights reserved. NOT A PLAN OF SURVEY. Ownership/Parcel mapping can be displayed in the City's website, but PIN cannot be made available.

The Corporation of the City of Kingston assumes no responsibility for inaccurate or inconsistent data set out in this map product. The City does not accept any responsibility for reliance thereon. The City does not make any representations or warranty, express or implied, in relation to the website including without limitations, as to the quality, merchantability and fitness for any use. Further, the City does not accept any responsibility for the accuracy of this information, nor is it responsible for any expenses or damages incurred, directly or indirectly, resulting from the use of this information.











# Kingston Zoning By-law

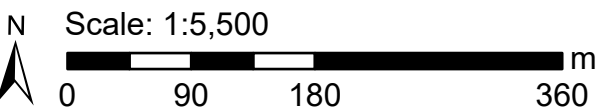
Schedule 1 - Zoning Map  
Schedule E - Exception Overlay  
Schedule F - Holding Overlay

## Urban Map 54 (U54)

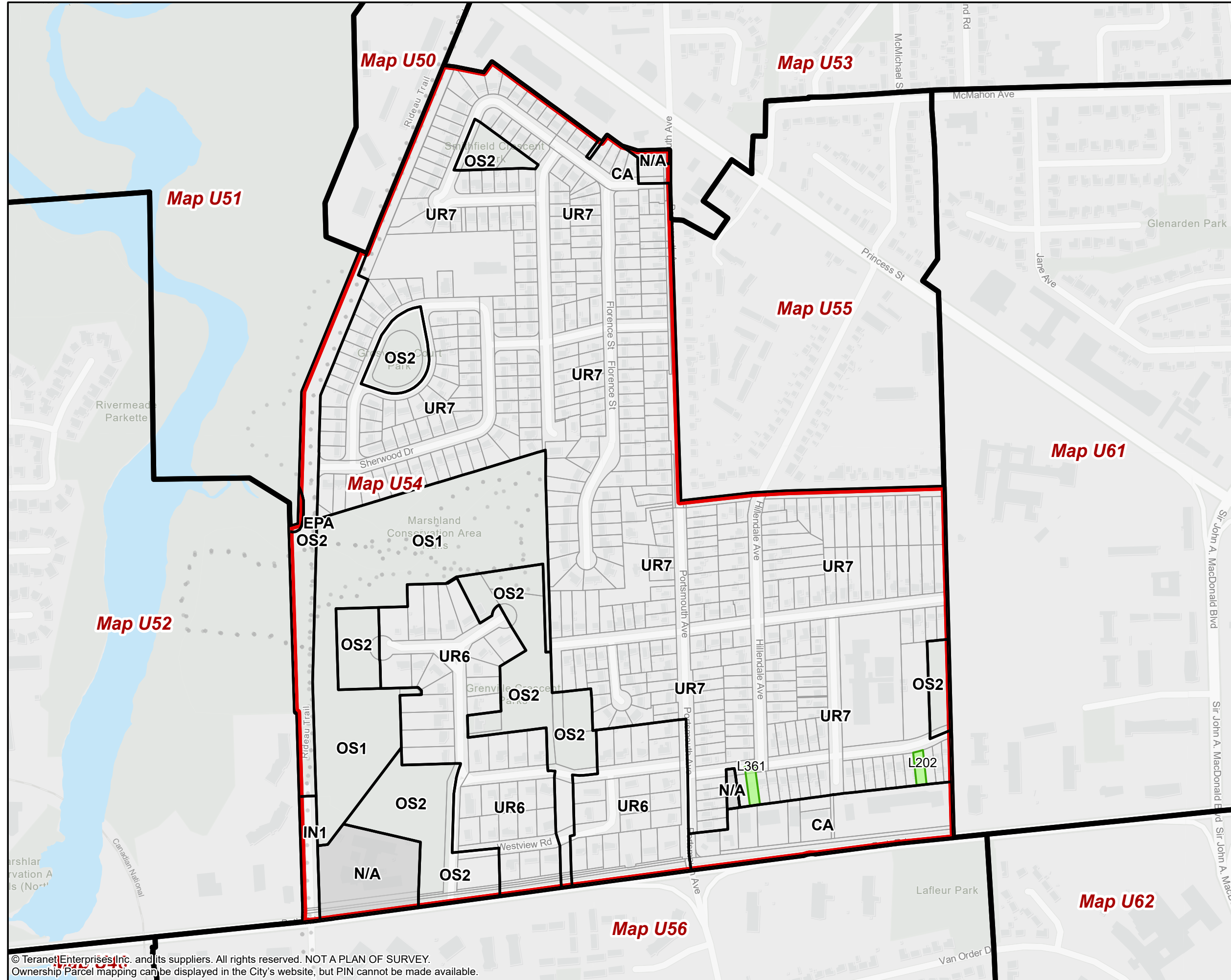
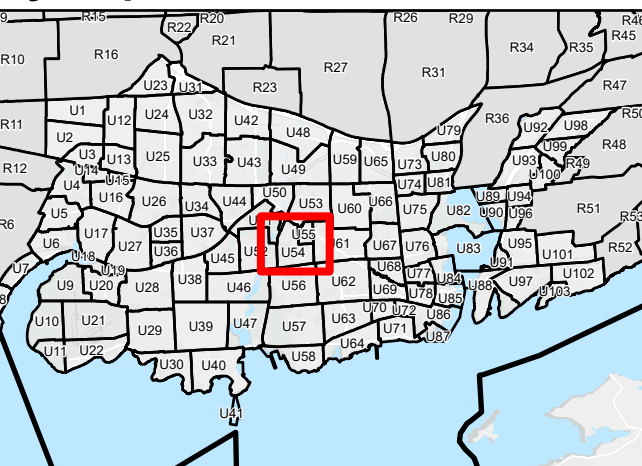
Page 54 of 103

-  Map Boundary
- Schedule 1 - Zoning Map**
-  Zone
-  Not Subject to this By-law
- Schedule E - Exception Overlay**
-  Legacy Exceptions (LXXX)
-  Exceptions (EXXX)
- Schedule F - Holding Overlay**
-  Holding Overlay (HXXX)

Lands that are identified as "Not Subject to this By-law" on Schedule 1 - Zoning Map are not subject to this Schedule.



### Key Map



© Teranet Enterprises Inc. and its suppliers. All rights reserved. NOT A PLAN OF SURVEY. Ownership Parcel mapping can be displayed in the City's website, but PIN cannot be made available.

The Corporation of the City of Kingston assumes no responsibility for inaccurate or inconsistent data set out in this map product. The City does not accept any responsibility for reliance thereon. The City does not make any representations or warranty, express or implied, in relation to the website including without limitations, as to the quality, merchantability and fitness for any use. Further, the City does not accept any responsibility for the accuracy of this information, nor is it responsible for any expenses or damages incurred, directly or indirectly, resulting from the use of this information.













# Kingston Zoning By-law

Schedule 1 - Zoning Map  
Schedule E - Exception Overlay  
Schedule F - Holding Overlay

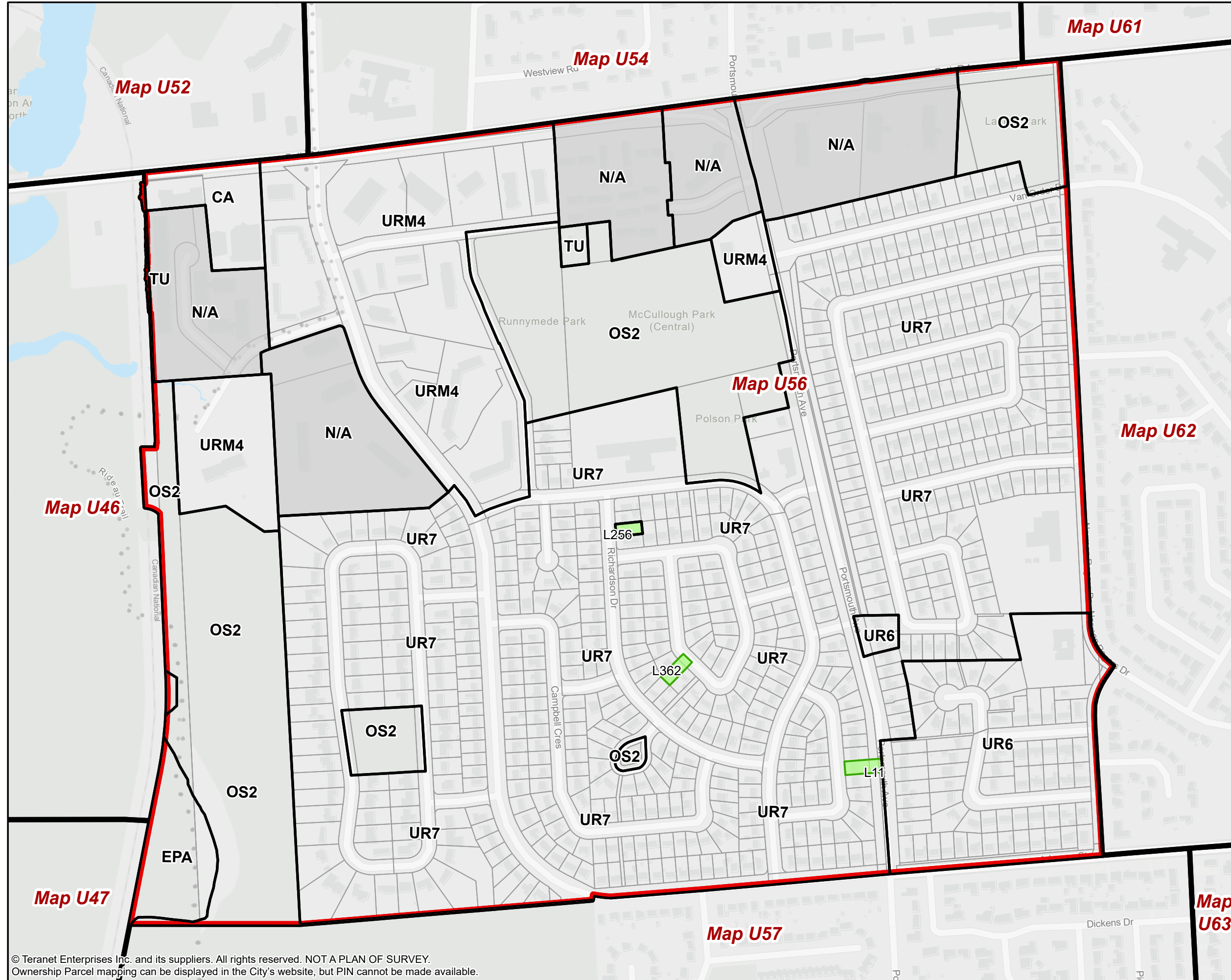
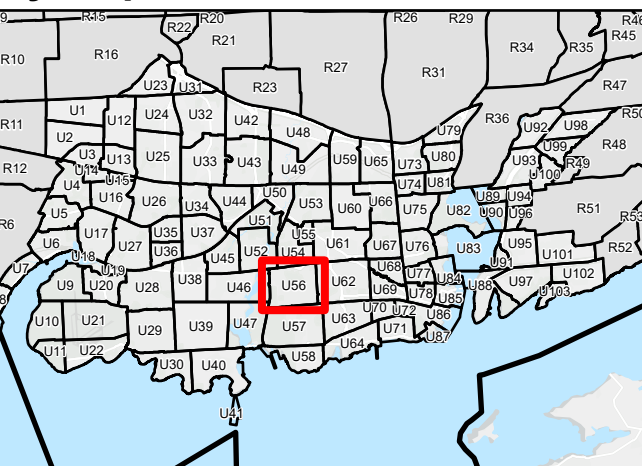
**Urban Map 56 (U56)**  
Page 56 of 103

-  Map Boundary
- Schedule 1 - Zoning Map**
-  Zone
-  Not Subject to this By-law
- Schedule E - Exception Overlay**
-  Legacy Exceptions (LXXX)
-  Exceptions (EXXX)
- Schedule F - Holding Overlay**
-  Holding Overlay (HXXX)

Lands that are identified as "Not Subject to this By-law" on Schedule 1 – Zoning Map are not subject to this Schedule.



## Key Map



© Teranet Enterprises Inc. and its suppliers. All rights reserved. NOT A PLAN OF SURVEY. Ownership Parcel mapping can be displayed in the City's website, but PIN cannot be made available.

The Corporation of the City of Kingston assumes no responsibility for inaccurate or inconsistent data set out in this map product. The City does not accept any responsibility for reliance thereon. The City does not make any representations or warranty, express or implied, in relation to the website including without limitations, as to the quality, merchantability and fitness for any use. Further, the City does not accept any responsibility for the accuracy of this information, nor is it responsible for any expenses or damages incurred, directly or indirectly, resulting from the use of this information.











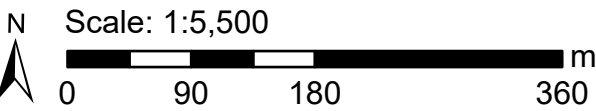
# Kingston Zoning By-law

Schedule 1 - Zoning Map  
Schedule E - Exception Overlay  
Schedule F - Holding Overlay

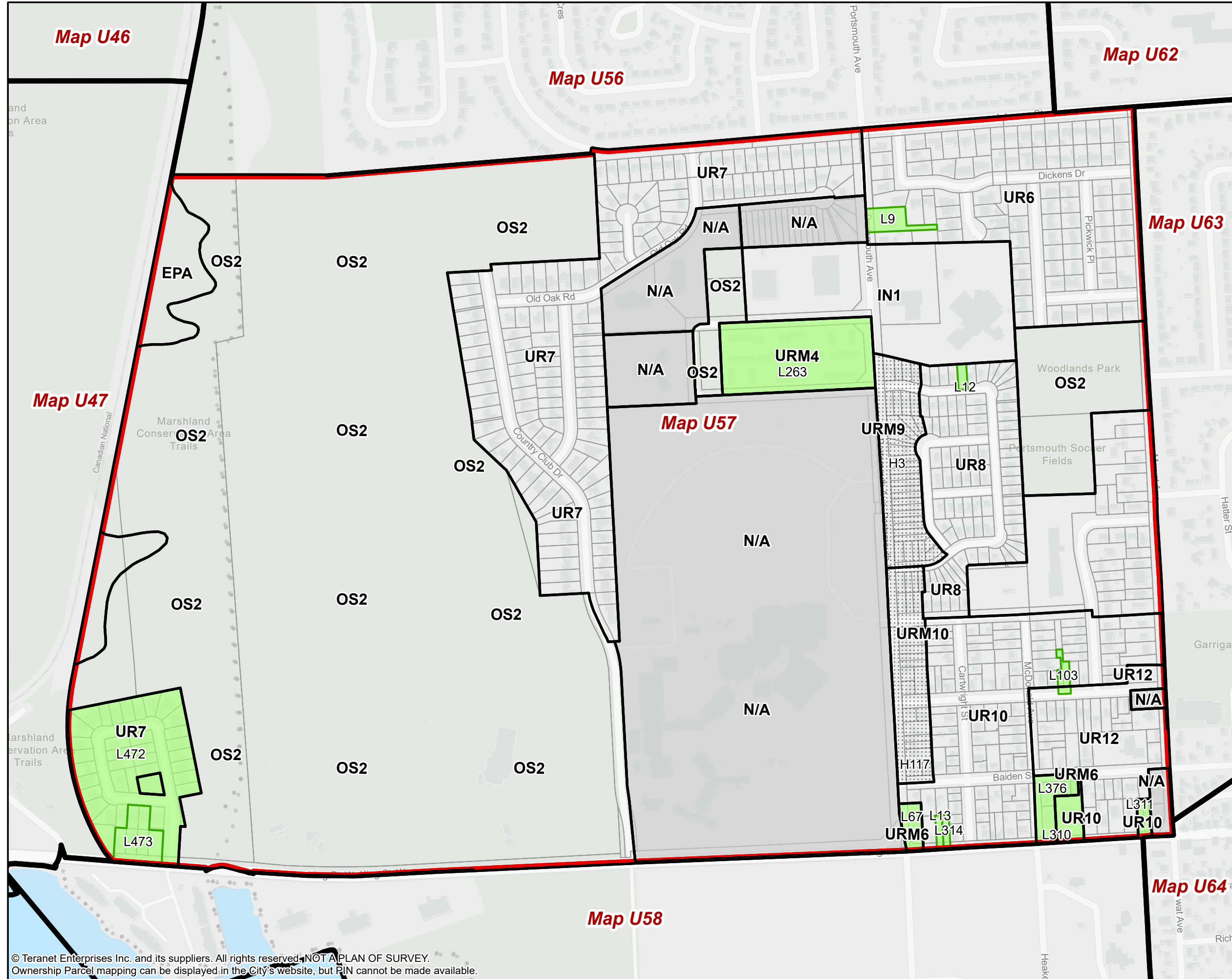
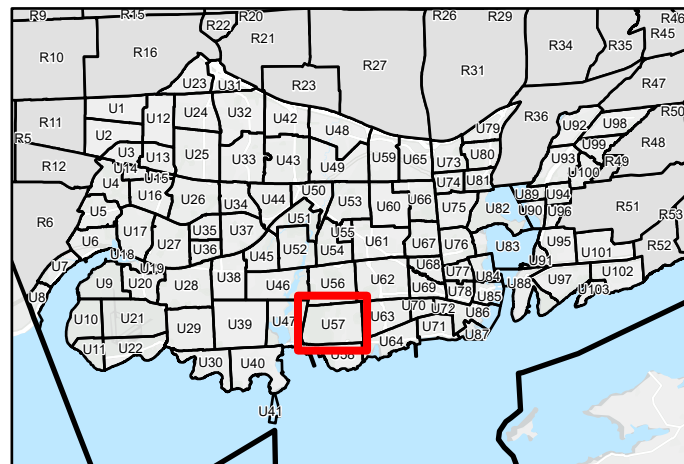
**Urban Map 57 (U57)**  
Page 57 of 103

-  Map Boundary
- Schedule 1 - Zoning Map**
-  Zone
-  Not Subject to this By-law
- Schedule E - Exception Overlay**
-  Legacy Exceptions (LXXX)
-  Exceptions (EXXX)
- Schedule F - Holding Overlay**
-  Holding Overlay (HXXX)

Lands that are identified as "Not Subject to this By-law" on Schedule 1 - Zoning Map are not subject to this Schedule.



## Key Map



© Teranet Enterprises Inc. and its suppliers. All rights reserved. NOT A PLAN OF SURVEY. Ownership Parcel mapping can be displayed in the City's website, but PIN cannot be made available.











# Kingston Zoning By-law

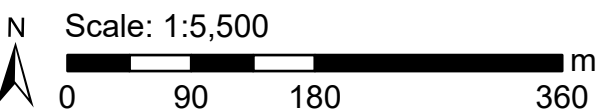
Schedule 1 - Zoning Map  
Schedule E - Exception Overlay  
Schedule F - Holding Overlay

**Urban Map 58 (U58)**

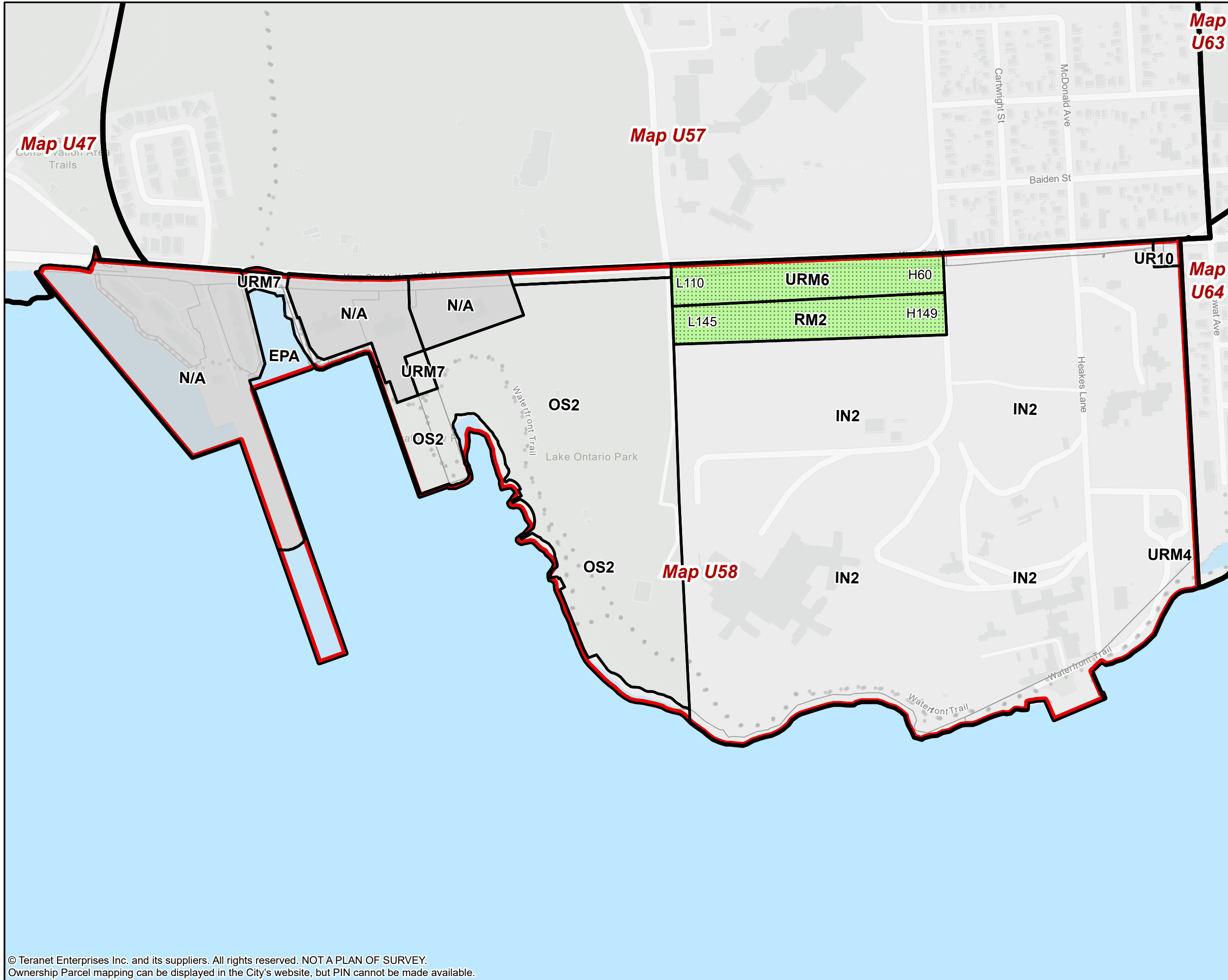
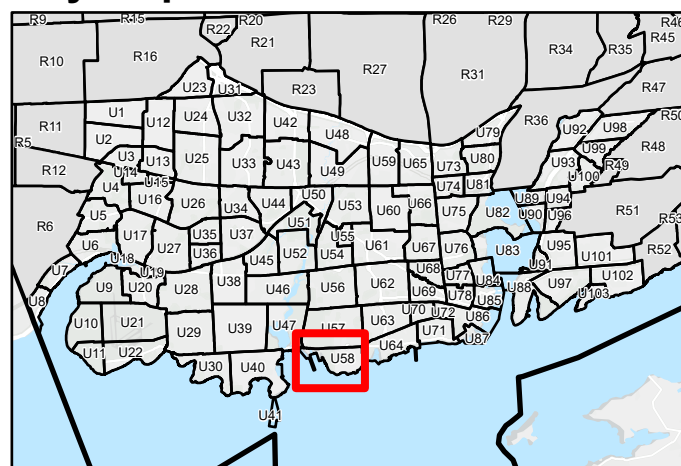
Page 58 of 103

-  Map Boundary
- Schedule 1 - Zoning Map**
-  Zone
-  Not Subject to this By-law
- Schedule E - Exception Overlay**
-  Legacy Exceptions (LXXX)
-  Exceptions (EXXX)
- Schedule F - Holding Overlay**
-  Holding Overlay (HXXX)

Lands that are identified as "Not Subject to this By-law" on Schedule 1 – Zoning Map are not subject to this Schedule.



## Key Map



© Teranet Enterprises Inc. and its suppliers. All rights reserved. NOT A PLAN OF SURVEY. Ownership Parcel mapping can be displayed in the City's website, but PIN cannot be made available.

The Corporation of the City of Kingston assumes no responsibility for inaccurate or inconsistent data set out in this map product. The City does not accept any responsibility for reliance thereon. The City does not make any representations or warranty, express or implied, in relation to the website including without limitations, as to the quality, merchantability and fitness for any use. Further, the City does not accept any responsibility for the accuracy of this information, nor is it responsible for any expenses or damages incurred, directly or indirectly, resulting from the use of this information.



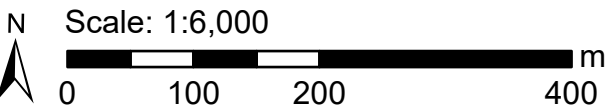
# Kingston Zoning By-law

Schedule 1 - Zoning Map  
Schedule E - Exception Overlay  
Schedule F - Holding Overlay

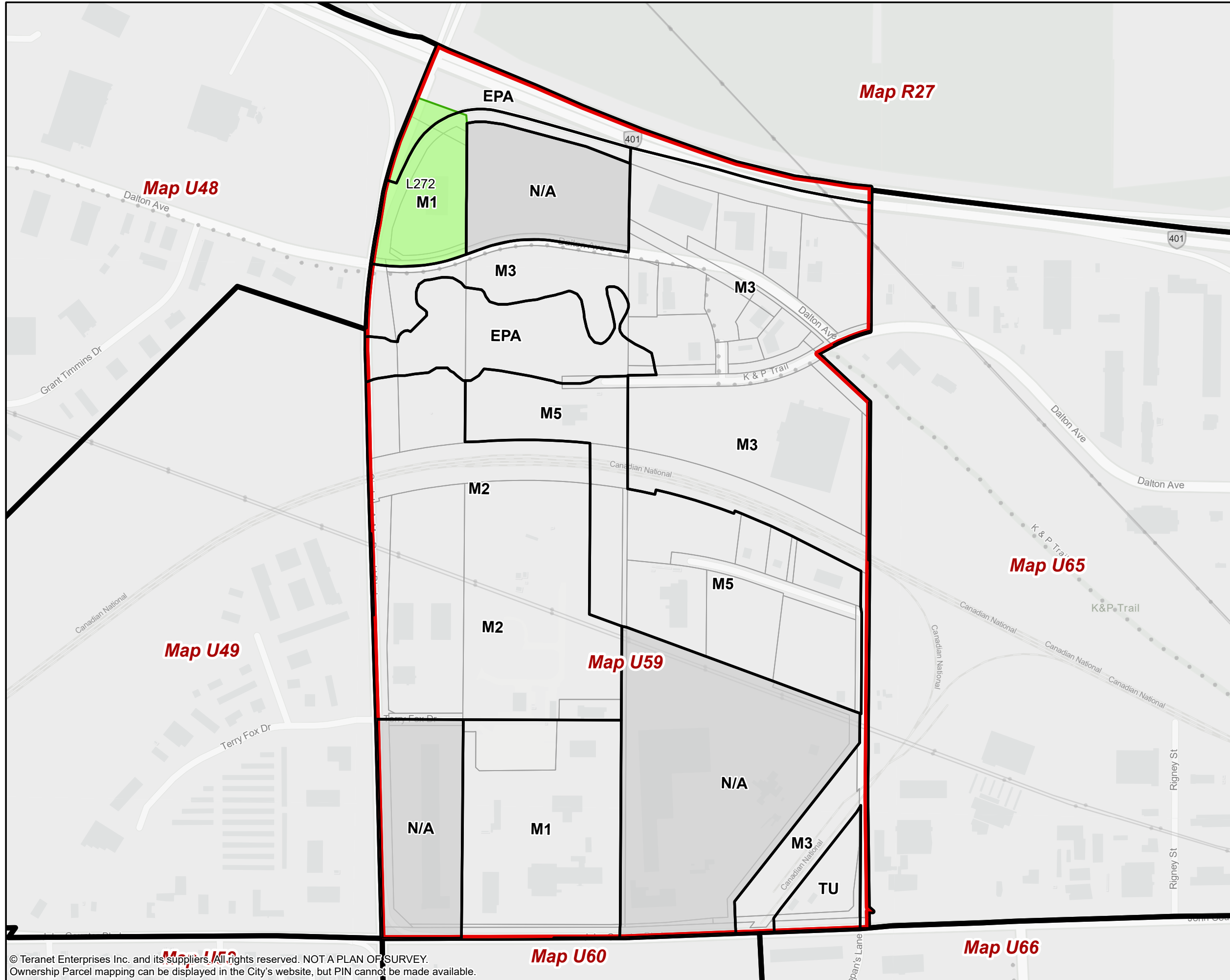
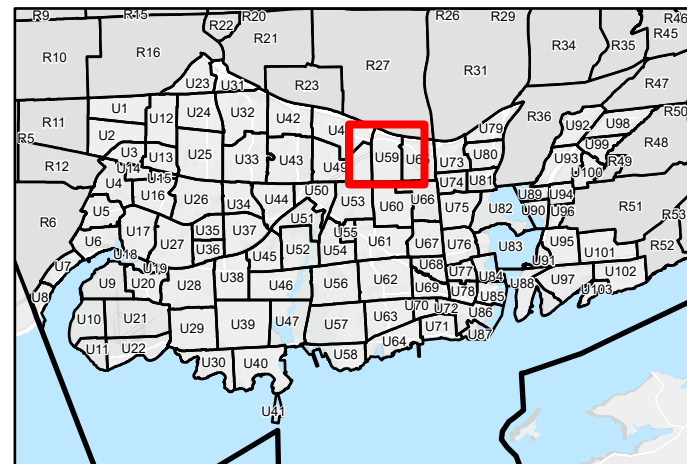
**Urban Map 59 (U59)**  
Page 59 of 103

- Map Boundary
- Schedule 1 - Zoning Map
- Zone
- Not Subject to this By-law
- Schedule E - Exception Overlay
- Legacy Exceptions (LXXX)
- Exceptions (EXXX)
- Schedule F - Holding Overlay
- Holding Overlay (HXXX)

Lands that are identified as "Not Subject to this By-law" on Schedule 1 - Zoning Map are not subject to this Schedule.



## Key Map



© Teranet Enterprises Inc. and its suppliers. All rights reserved. NOT A PLAN OF SURVEY. Ownership Parcel mapping can be displayed in the City's website, but PIN cannot be made available.











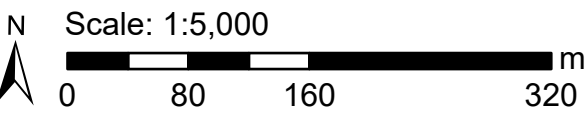
# Kingston Zoning By-law

Schedule 1 - Zoning Map  
Schedule E - Exception Overlay  
Schedule F - Holding Overlay

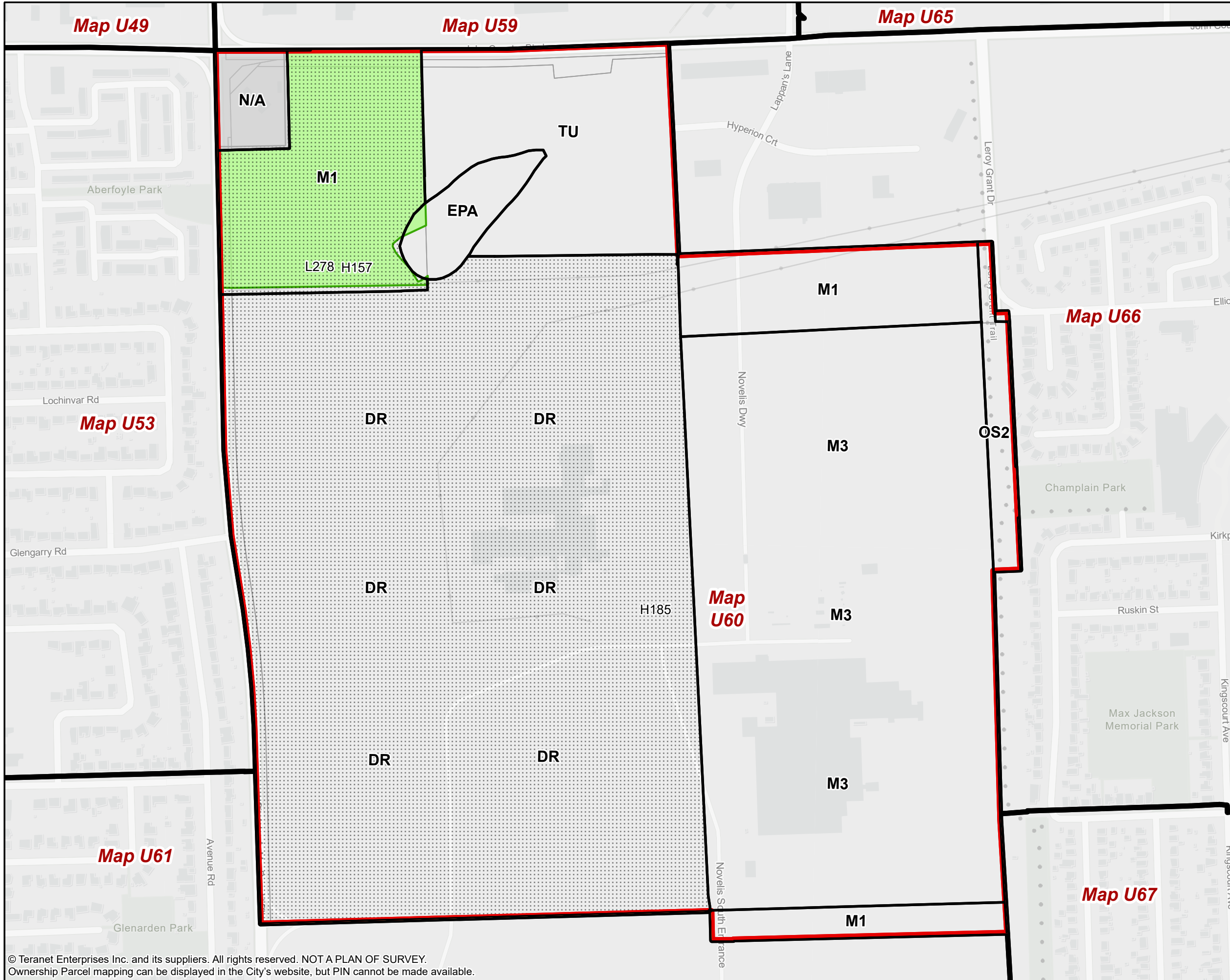
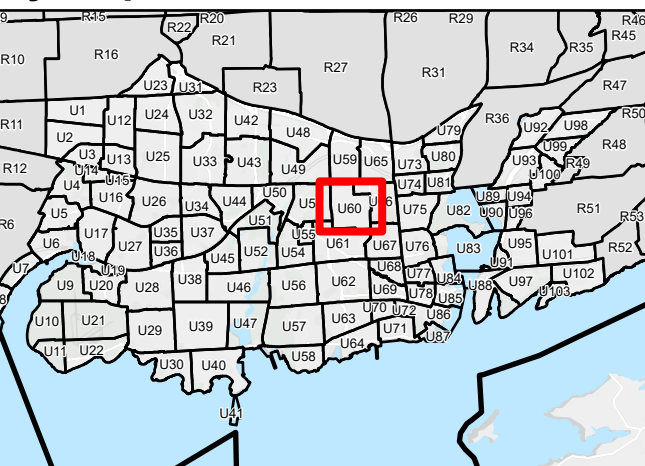
**Urban Map 60 (U60)**  
Page 60 of 103

-  Map Boundary
- Schedule 1 - Zoning Map**
-  Zone
-  Not Subject to this By-law
- Schedule E - Exception Overlay**
-  Legacy Exceptions (LXXX)
-  Exceptions (EXXX)
- Schedule F - Holding Overlay**
-  Holding Overlay (HXXX)

Lands that are identified as "Not Subject to this By-law" on Schedule 1 - Zoning Map are not subject to this Schedule.



## Key Map



© Teranet Enterprises Inc. and its suppliers. All rights reserved. NOT A PLAN OF SURVEY. Ownership Parcel mapping can be displayed in the City's website, but PIN cannot be made available.

The Corporation of the City of Kingston assumes no responsibility for inaccurate or inconsistent data set out in this map product. The City does not accept any responsibility for reliance thereon. The City does not make any representations or warranty, express or implied, in relation to the website including without limitations, as to the quality, merchantability and fitness for any use. Further, the City does not accept any responsibility for the accuracy of this information, nor is it responsible for any expenses or damages incurred, directly or indirectly, resulting from the use of this information.



# Kingston Zoning By-law

Schedule 1 - Zoning Map  
Schedule E - Exception Overlay  
Schedule F - Holding Overlay

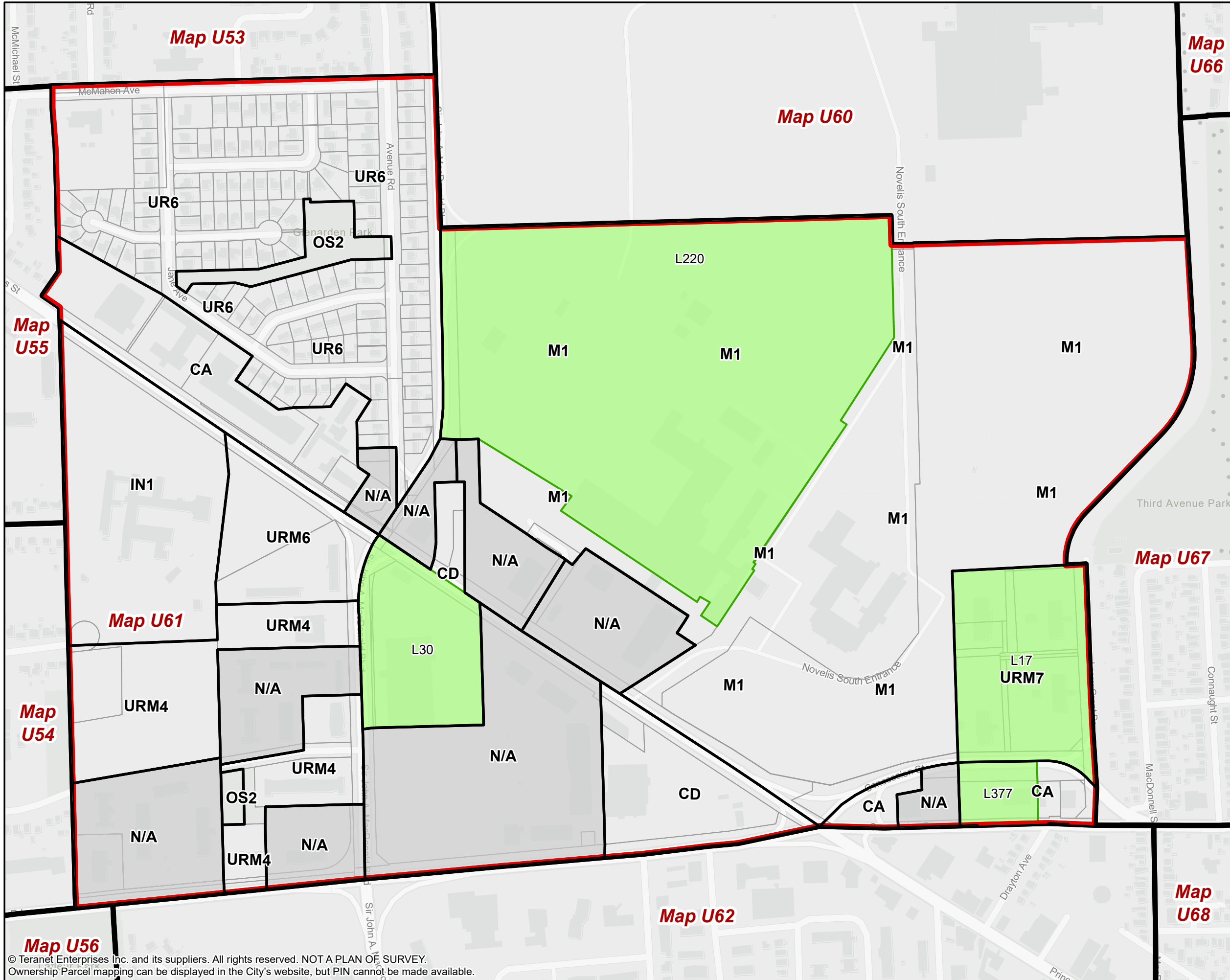
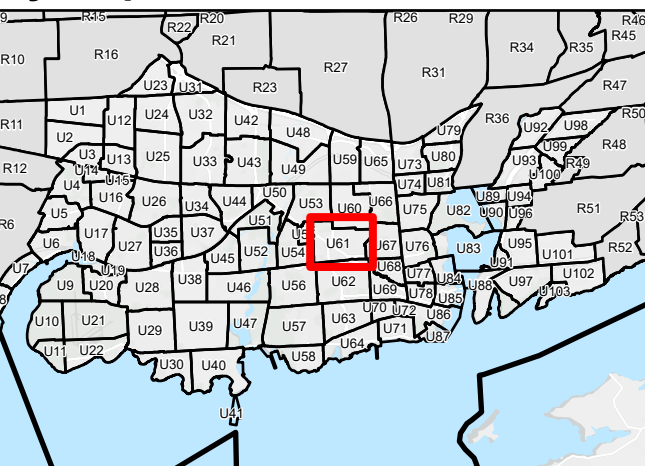
**Urban Map 61 (U61)**  
Page 61 of 103

- Map Boundary
- Schedule 1 - Zoning Map**
- Zone
- Not Subject to this By-law
- Schedule E - Exception Overlay**
- Legacy Exceptions (LXXX)
- Exceptions (EXXX)
- Schedule F - Holding Overlay**
- Holding Overlay (HXXX)

Lands that are identified as "Not Subject to this By-law" on Schedule 1 - Zoning Map are not subject to this Schedule.



## Key Map



© Teranet Enterprises Inc. and its suppliers. All rights reserved. NOT A PLAN OF SURVEY. Ownership Parcel mapping can be displayed in the City's website, but PIN cannot be made available.





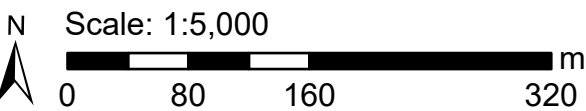
# Kingston Zoning By-law

Schedule 1 - Zoning Map  
Schedule E - Exception Overlay  
Schedule F - Holding Overlay

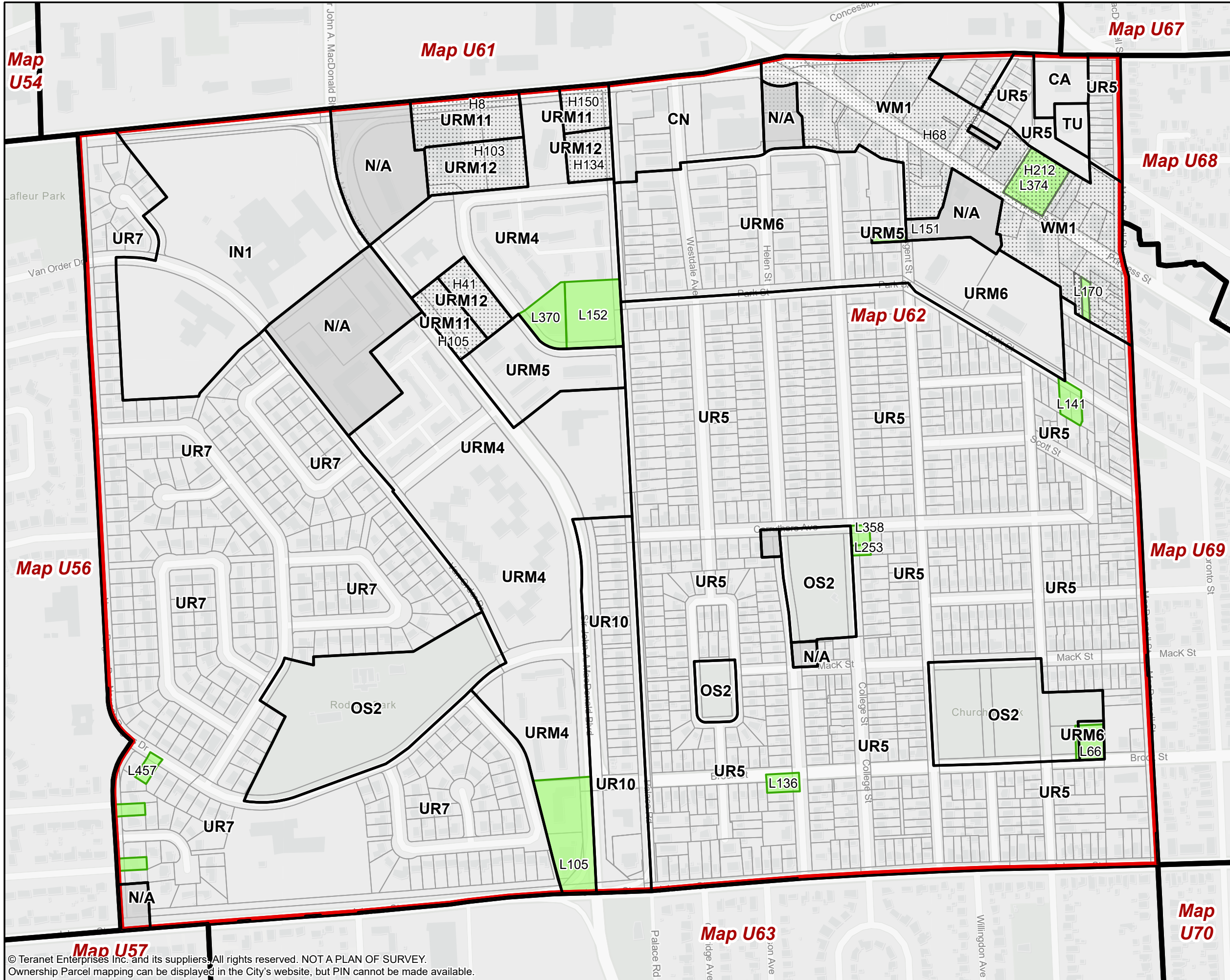
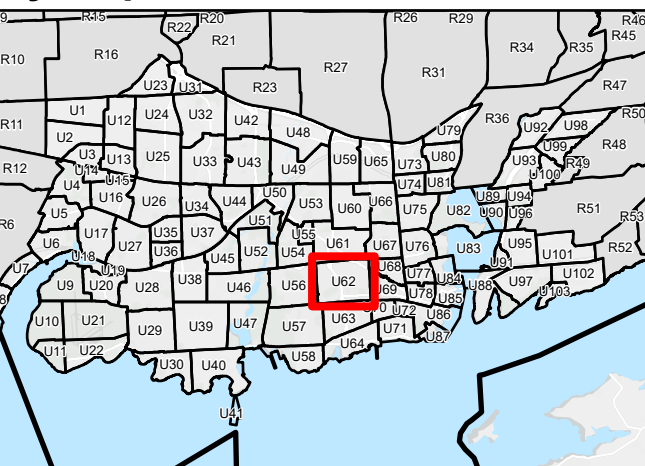
**Urban Map 62 (U62)**  
Page 62 of 103

- Map Boundary
- Schedule 1 - Zoning Map
- Zone
- Not Subject to this By-law
- Schedule E - Exception Overlay
- Legacy Exceptions (LXXX)
- Exceptions (EXXX)
- Schedule F - Holding Overlay
- Holding Overlay (HXXX)

Lands that are identified as "Not Subject to this By-law" on Schedule 1 - Zoning Map are not subject to this Schedule.



## Key Map



© Teranet Enterprises Inc. and its suppliers. All rights reserved. NOT A PLAN OF SURVEY.  
Ownership Parcel mapping can be displayed in the City's website, but PIN cannot be made available.

The Corporation of the City of Kingston assumes no responsibility for inaccurate or inconsistent data set out in this map product. The City does not accept any responsibility for reliance thereon. The City does not make any representations or warranty, express or implied, in relation to the website including without limitations, as to the quality, merchantability and fitness for any use. Further, the City does not accept any responsibility for the accuracy of this information, nor is it responsible for any expenses or damages incurred, directly or indirectly, resulting from the use of this information.











# Kingston Zoning By-law

Schedule 1 - Zoning Map  
Schedule E - Exception Overlay  
Schedule F - Holding Overlay

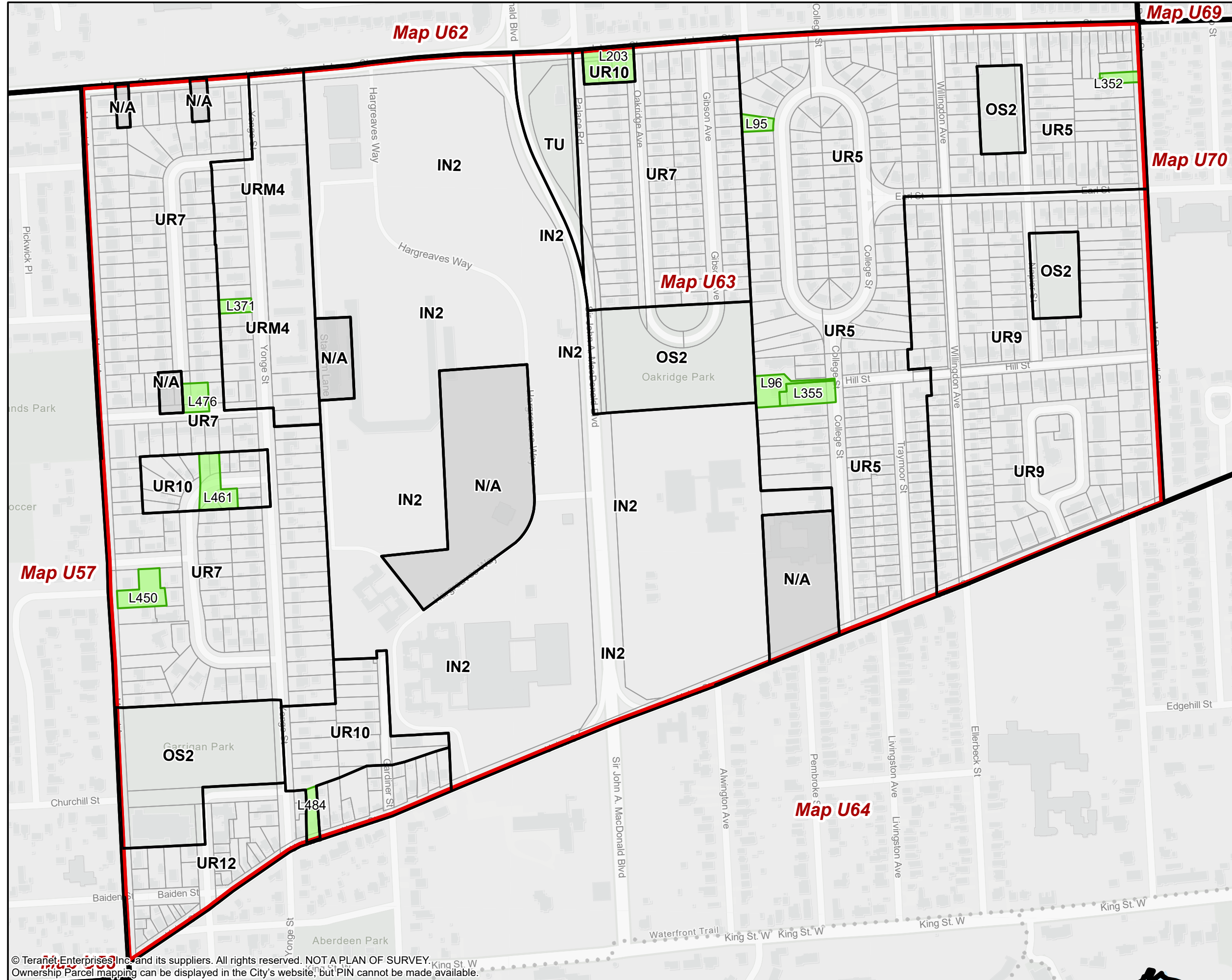
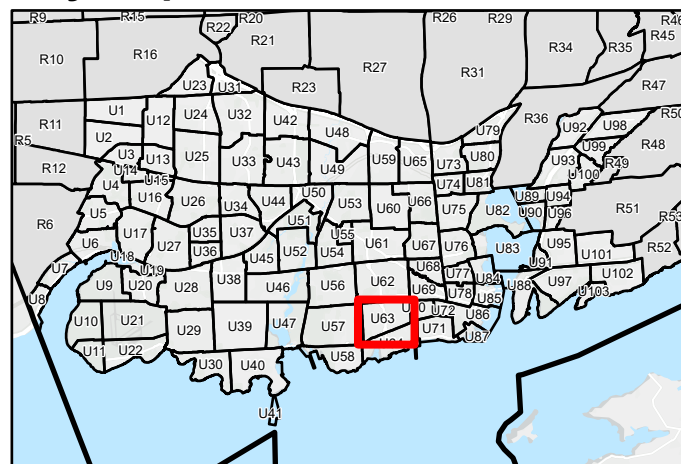
**Urban Map 63 (U63)**  
Page 63 of 103

-  Map Boundary
- Schedule 1 - Zoning Map**
-  Zone
-  Not Subject to this By-law
- Schedule E - Exception Overlay**
-  Legacy Exceptions (LXXX)
-  Exceptions (EXXX)
- Schedule F - Holding Overlay**
-  Holding Overlay (HXXX)

Lands that are identified as "Not Subject to this By-law" on Schedule 1 - Zoning Map are not subject to this Schedule.



## Key Map



© Teranet Enterprises Inc. and its suppliers. All rights reserved. NOT A PLAN OF SURVEY. Ownership Parcel mapping can be displayed in the City's website, but PIN cannot be made available.





# Kingston Zoning By-law

Schedule 1 - Zoning Map  
Schedule E - Exception Overlay  
Schedule F - Holding Overlay

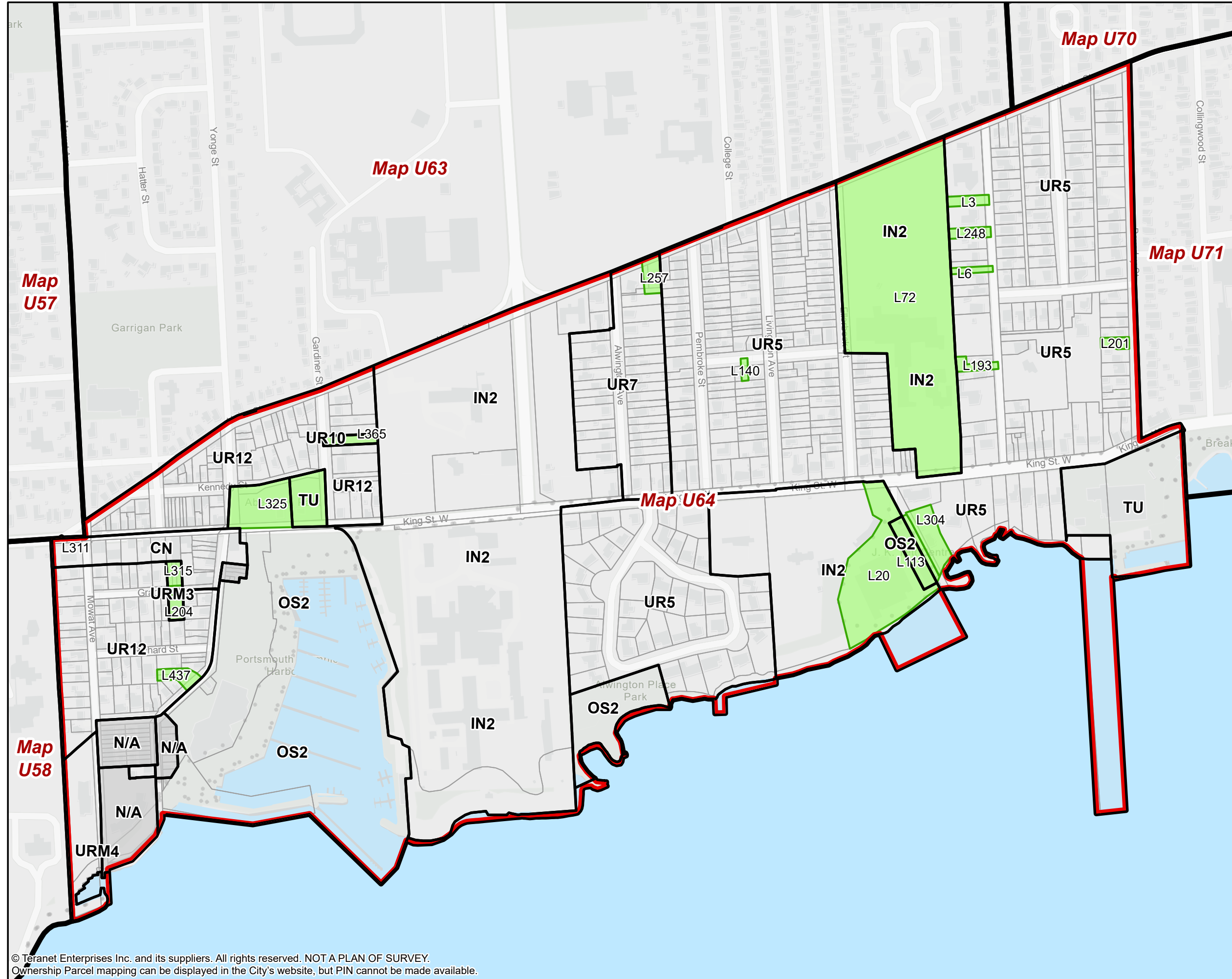
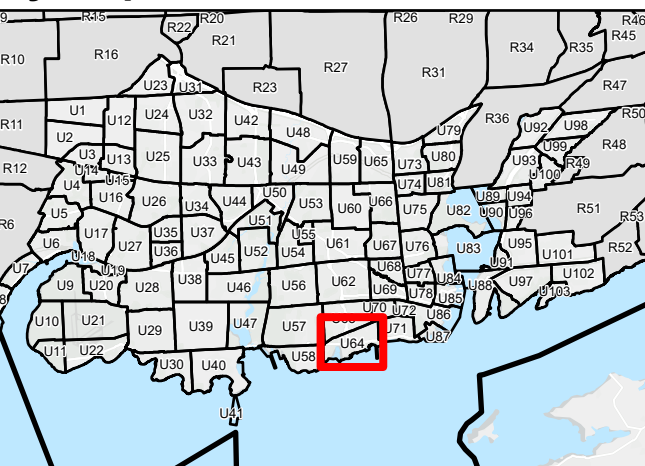
**Urban Map 64 (U64)**  
Page 64 of 103

- Map Boundary
- Schedule 1 - Zoning Map**
- Zone
- Not Subject to this By-law
- Schedule E - Exception Overlay**
- Legacy Exceptions (LXXX)
- Exceptions (EXXX)
- Schedule F - Holding Overlay**
- Holding Overlay (HXXX)

Lands that are identified as "Not Subject to this By-law" on Schedule 1 - Zoning Map are not subject to this Schedule.



## Key Map









© Teranet Enterprises Inc. and its suppliers. All rights reserved. NOT A PLAN OF SURVEY. Ownership Parcel mapping can be displayed in the City's website, but PIN cannot be made available.



# Kingston Zoning By-law

Schedule 1 - Zoning Map  
Schedule E - Exception Overlay  
Schedule F - Holding Overlay

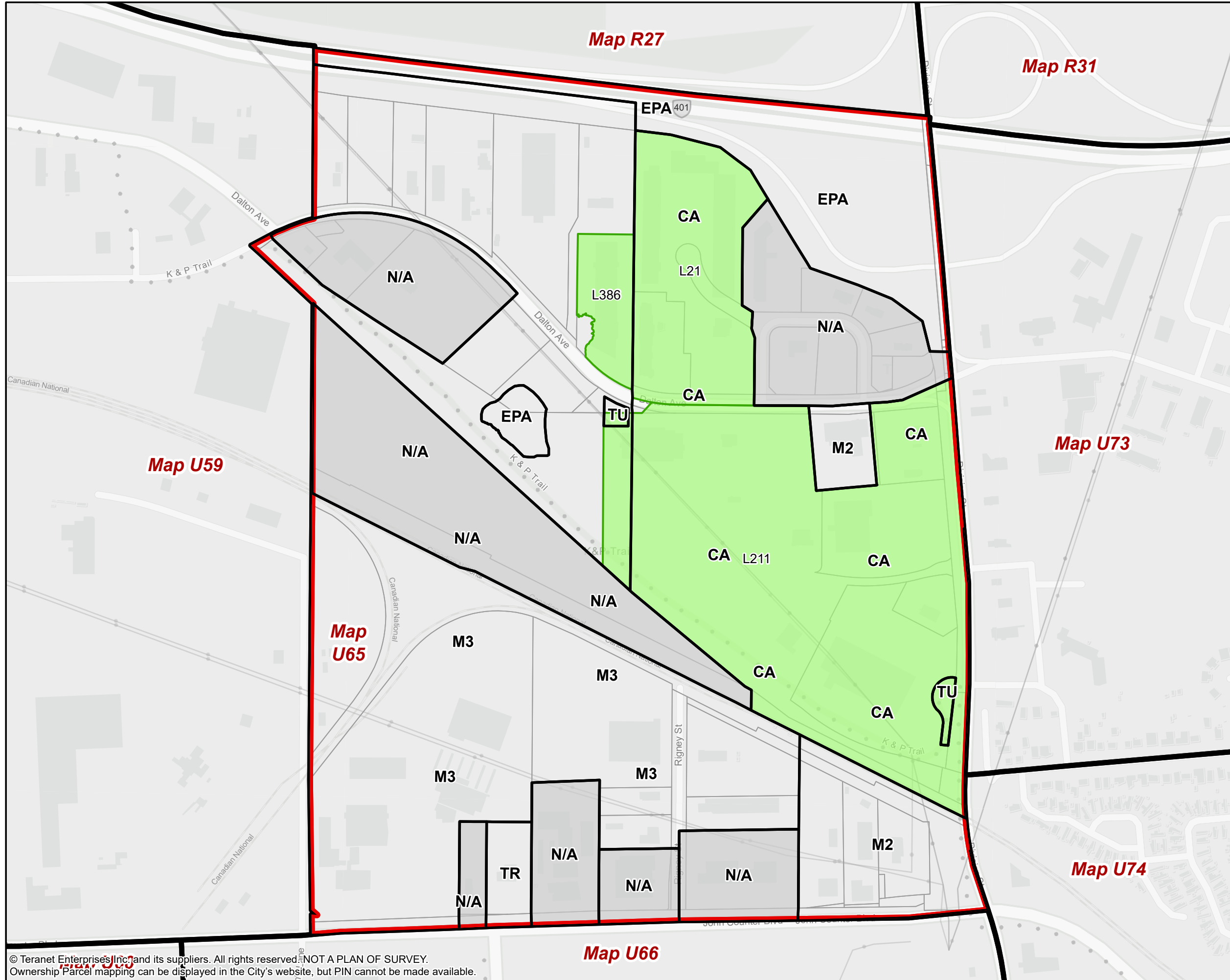
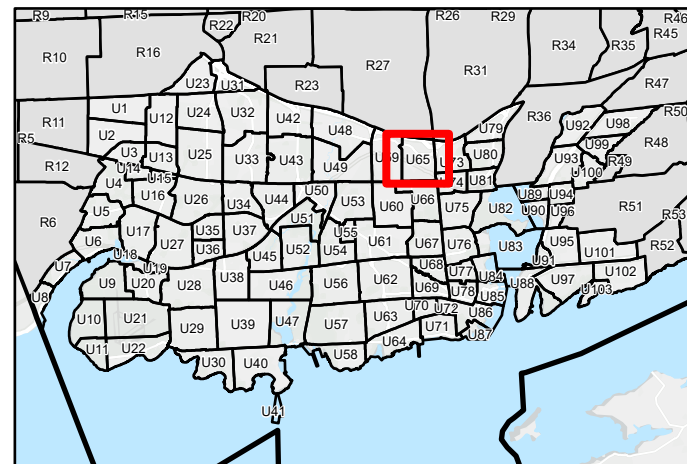
**Urban Map 65 (U65)**  
Page 65 of 103

-  Map Boundary
- Schedule 1 - Zoning Map**
-  Zone
-  Not Subject to this By-law
- Schedule E - Exception Overlay**
-  Legacy Exceptions (LXXX)
-  Exceptions (EXXX)
- Schedule F - Holding Overlay**
-  Holding Overlay (HXXX)

Lands that are identified as "Not Subject to this By-law" on Schedule 1 - Zoning Map are not subject to this Schedule.



## Key Map



© Teranet Enterprises Inc. and its suppliers. All rights reserved. NOT A PLAN OF SURVEY.  
Ownership Parcel mapping can be displayed in the City's website, but PIN cannot be made available.

The Corporation of the City of Kingston assumes no responsibility for inaccurate or inconsistent data set out in this map product. The City does not accept any responsibility for reliance thereon. The City does not make any representations or warranty, express or implied, in relation to the website including without limitations, as to the quality, merchantability and fitness for any use. Further, the City does not accept any responsibility for the accuracy of this information, nor is it responsible for any expenses or damages incurred, directly or indirectly, resulting from the use of this information.











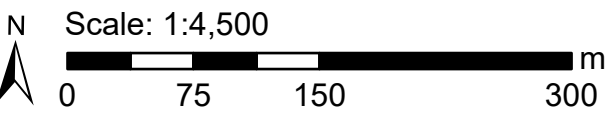
# Kingston Zoning By-law

Schedule 1 - Zoning Map  
Schedule E - Exception Overlay  
Schedule F - Holding Overlay

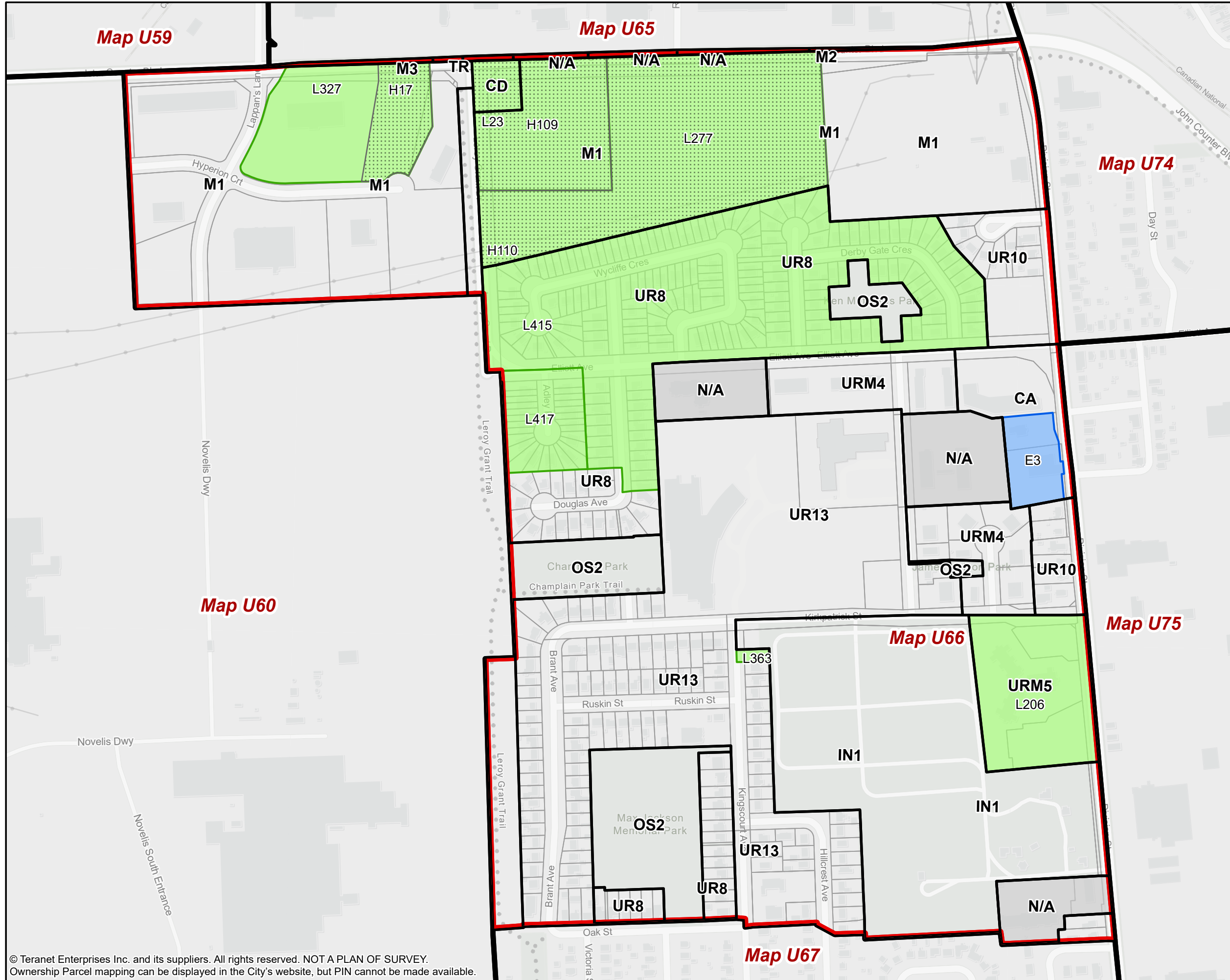
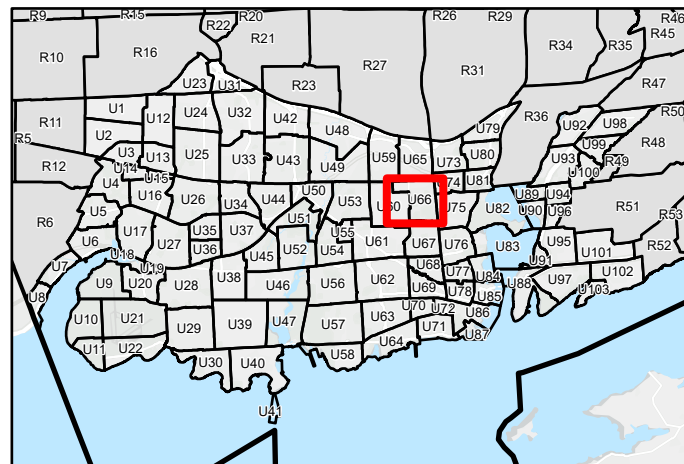
**Urban Map 66 (U66)**  
Page 66 of 103

-  Map Boundary
- Schedule 1 - Zoning Map**
-  Zone
-  Not Subject to this By-law
- Schedule E - Exception Overlay**
-  Legacy Exceptions (LXXX)
-  Exceptions (EXXX)
- Schedule F - Holding Overlay**
-  Holding Overlay (HXXX)

Lands that are identified as "Not Subject to this By-law" on Schedule 1 - Zoning Map are not subject to this Schedule.



## Key Map



© Teranet Enterprises Inc. and its suppliers. All rights reserved. NOT A PLAN OF SURVEY. Ownership Parcel mapping can be displayed in the City's website, but PIN cannot be made available.

The Corporation of the City of Kingston assumes no responsibility for inaccurate or inconsistent data set out in this map product. The City does not accept any responsibility for reliance thereon. The City does not make any representations or warranty, express or implied, in relation to the website including without limitations, as to the quality, merchantability and fitness for any use. Further, the City does not accept any responsibility for the accuracy of this information, nor is it responsible for any expenses or damages incurred, directly or indirectly, resulting from the use of this information.



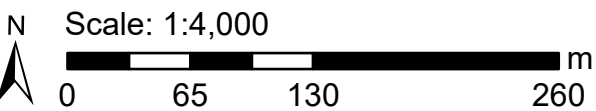
# Kingston Zoning By-law

Schedule 1 - Zoning Map  
Schedule E - Exception Overlay  
Schedule F - Holding Overlay

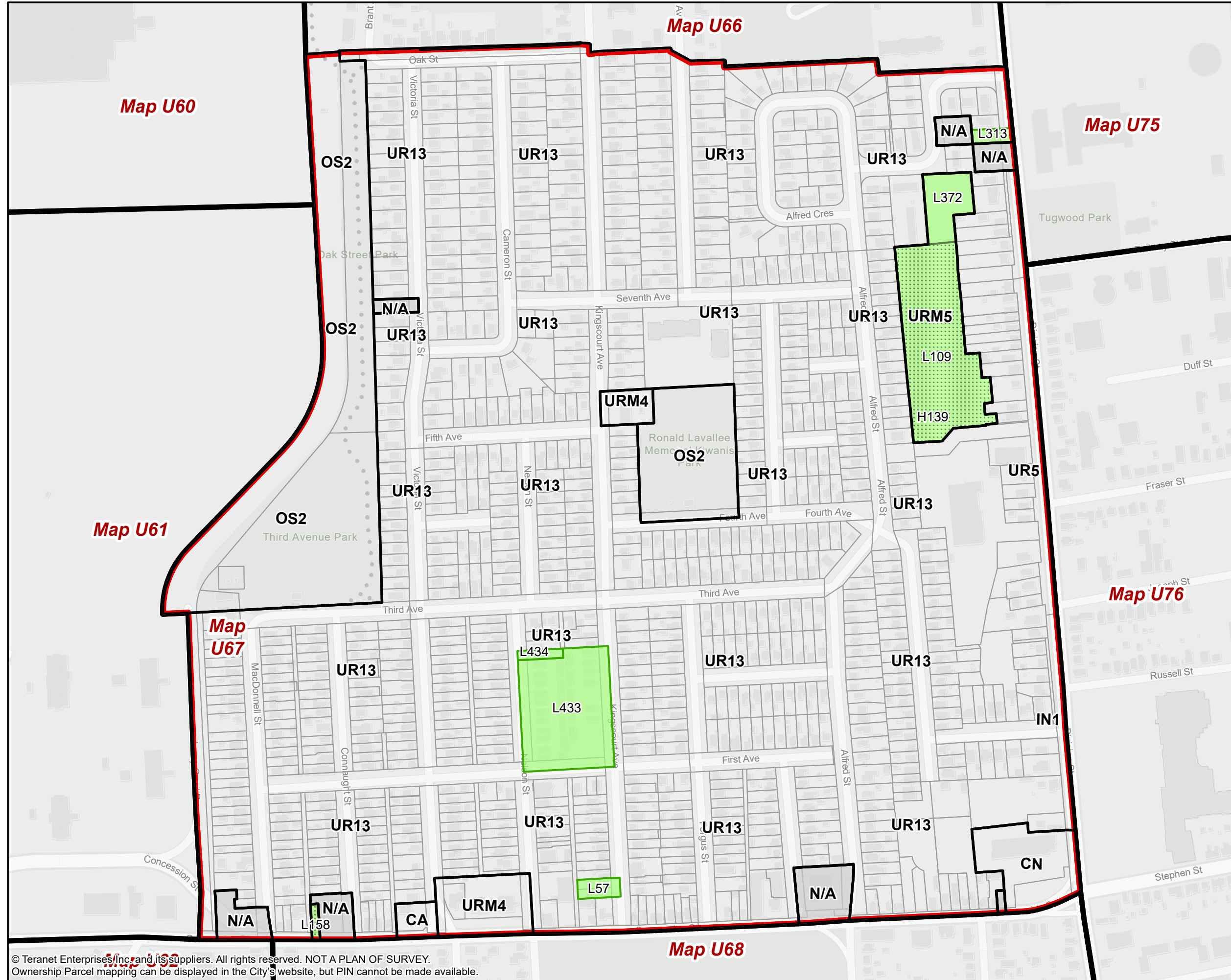
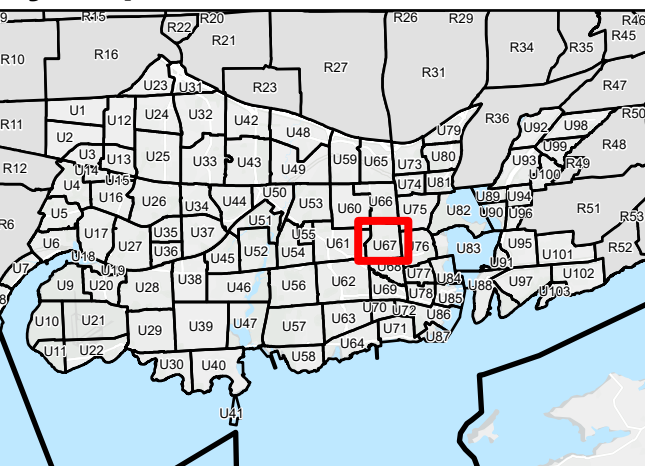
**Urban Map 67 (U67)**  
Page 67 of 103

- Map Boundary
- Schedule 1 - Zoning Map**
- Zone
- Not Subject to this By-law
- Schedule E - Exception Overlay**
- Legacy Exceptions (LXXX)
- Exceptions (EXXX)
- Schedule F - Holding Overlay**
- Holding Overlay (HXXX)

Lands that are identified as "Not Subject to this By-law" on Schedule 1 - Zoning Map are not subject to this Schedule.



## Key Map



© Teranet Enterprises Inc. and its suppliers. All rights reserved. NOT A PLAN OF SURVEY. Ownership Parcel mapping can be displayed in the City's website, but PIN cannot be made available.

The Corporation of the City of Kingston assumes no responsibility for inaccurate or inconsistent data set out in this map product. The City does not accept any responsibility for reliance thereon. The City does not make any representations or warranty, express or implied, in relation to the website including without limitations, as to the quality, merchantability and fitness for any use. Further, the City does not accept any responsibility for the accuracy of this information, nor is it responsible for any expenses or damages incurred, directly or indirectly, resulting from the use of this information.





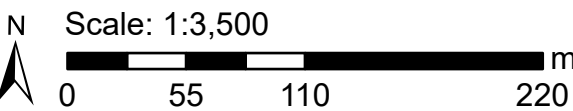
# Kingston Zoning By-law

Schedule 1 - Zoning Map  
Schedule E - Exception Overlay  
Schedule F - Holding Overlay

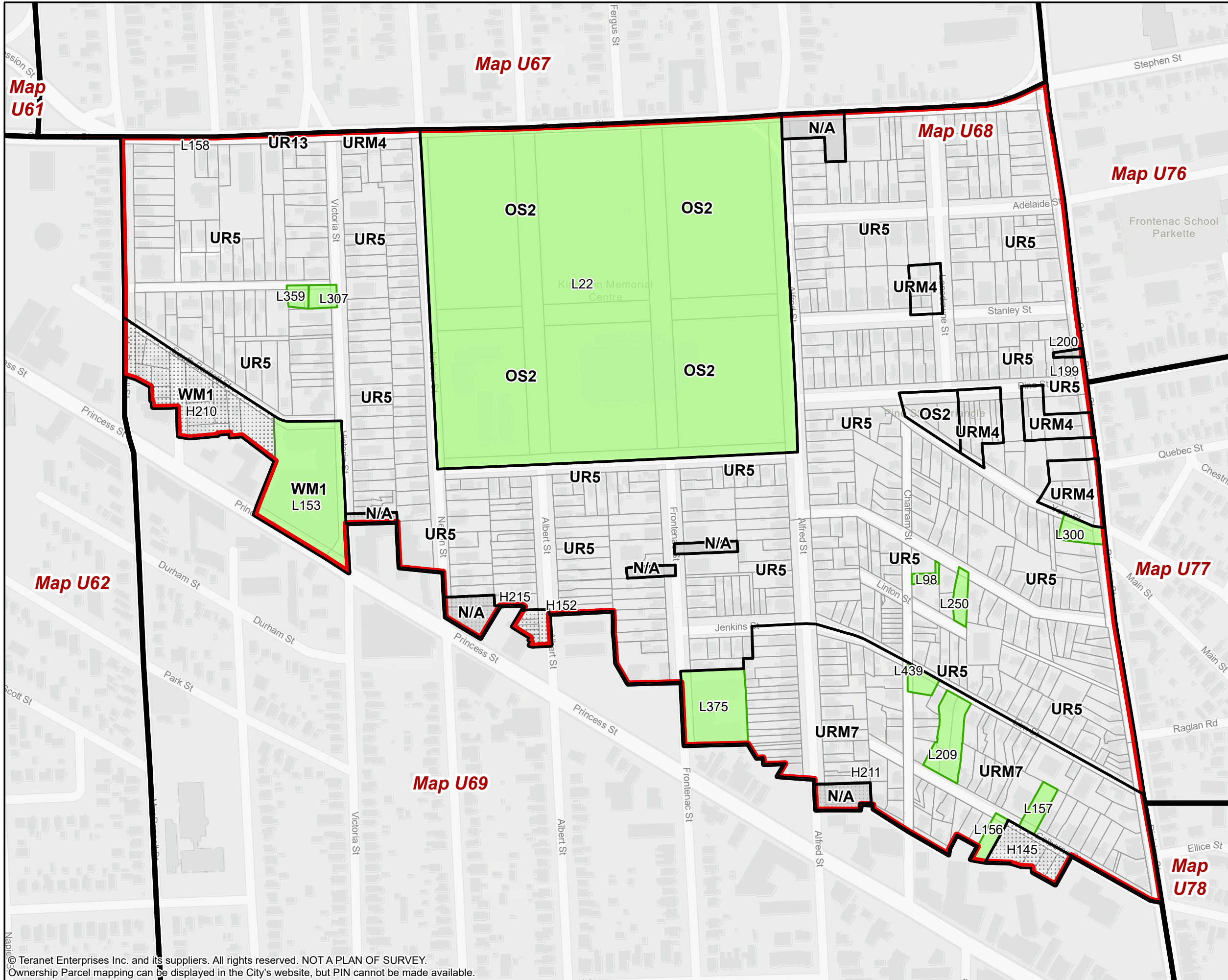
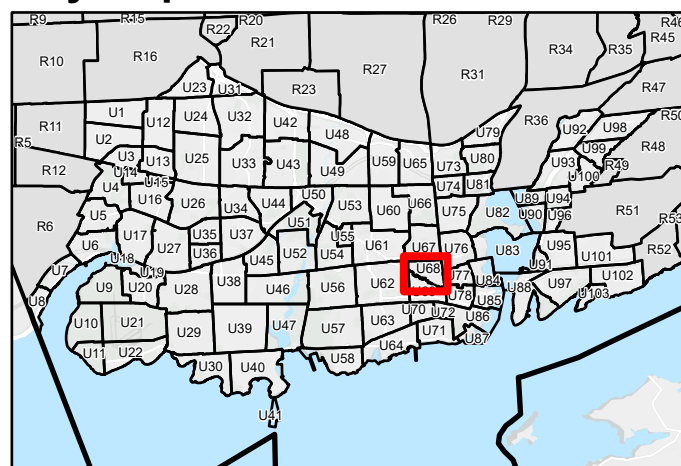
**Urban Map 68 (U68)**  
Page 68 of 103

- Map Boundary
- Schedule 1 - Zoning Map
- Zone
- Not Subject to this By-law
- Schedule E - Exception Overlay
- Legacy Exceptions (LXXX)
- Exceptions (EXXX)
- Schedule F - Holding Overlay
- Holding Overlay (HXXX)

Lands that are identified as "Not Subject to this By-law" on Schedule 1 - Zoning Map are not subject to this Schedule.



## Key Map



© Teranet Enterprises Inc. and its suppliers. All rights reserved. NOT A PLAN OF SURVEY. Ownership Parcel mapping can be displayed in the City's website, but PIN cannot be made available.





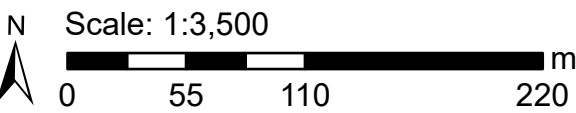
# Kingston Zoning By-law

Schedule 1 - Zoning Map  
Schedule E - Exception Overlay  
Schedule F - Holding Overlay

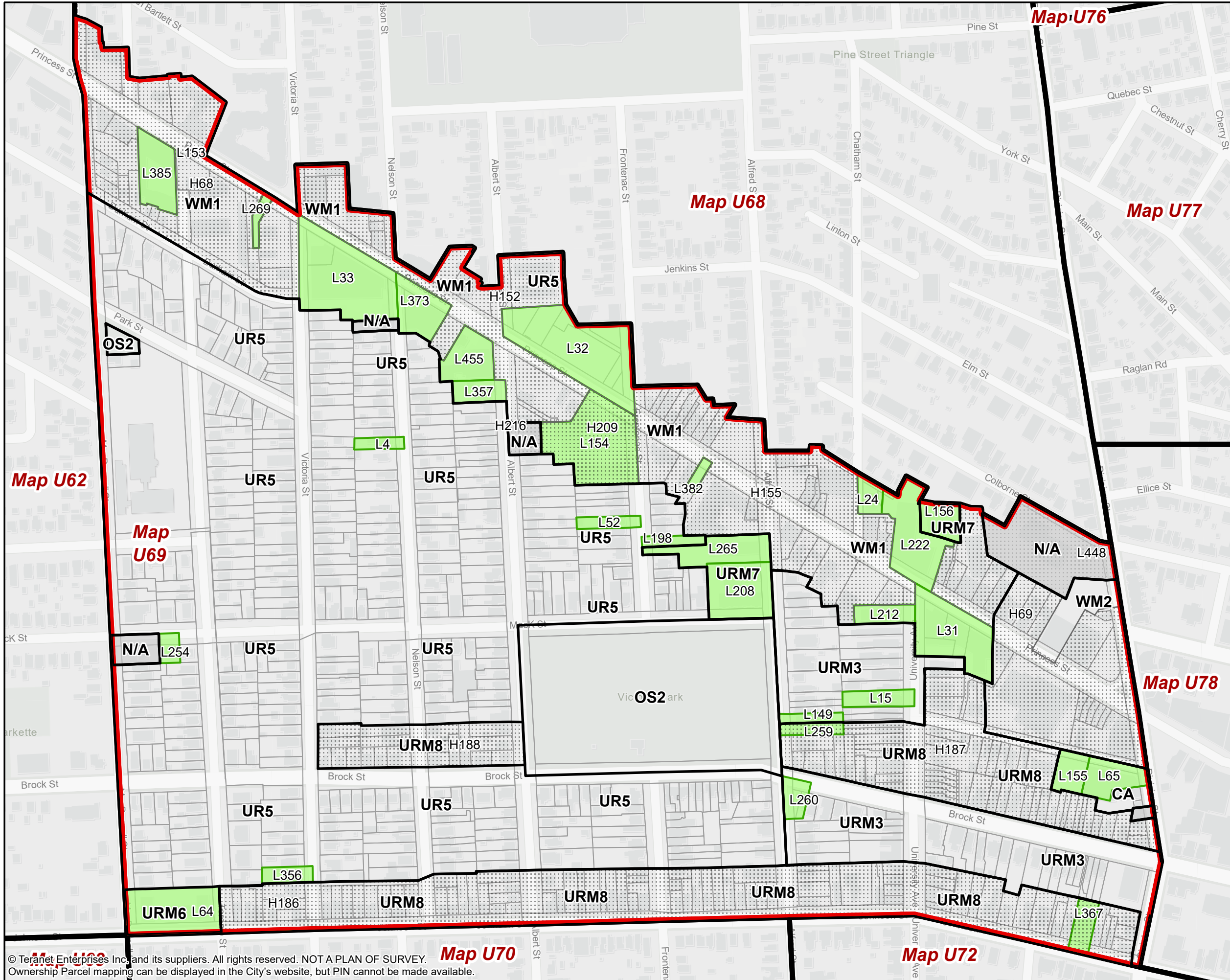
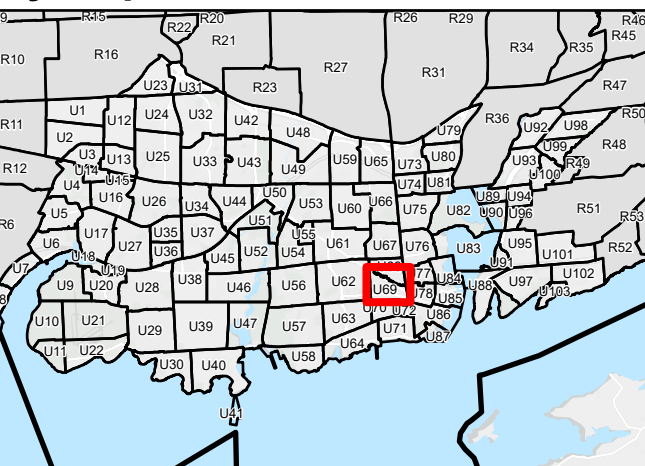
**Urban Map 69 (U69)**  
Page 69 of 103

- Map Boundary
- Schedule 1 - Zoning Map**
- Zone
- Not Subject to this By-law
- Schedule E - Exception Overlay**
- Legacy Exceptions (LXXX)
- Exceptions (EXXX)
- Schedule F - Holding Overlay**
- Holding Overlay (HXXX)

Lands that are identified as "Not Subject to this By-law" on Schedule 1 - Zoning Map are not subject to this Schedule.



## Key Map



© Teranet Enterprises Inc. and its suppliers. All rights reserved. NOT A PLAN OF SURVEY. Ownership Parcel mapping can be displayed in the City's website, but PIN cannot be made available.

The Corporation of the City of Kingston assumes no responsibility for inaccurate or inconsistent data set out in this map product. The City does not accept any responsibility for reliance thereon. The City does not make any representations or warranty, express or implied, in relation to the website including without limitations, as to the quality, merchantability and fitness for any use. Further, the City does not accept any responsibility for the accuracy of this information, nor is it responsible for any expenses or damages incurred, directly or indirectly, resulting from the use of this information.





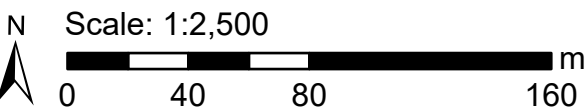
# Kingston Zoning By-law

Schedule 1 - Zoning Map  
Schedule E - Exception Overlay  
Schedule F - Holding Overlay

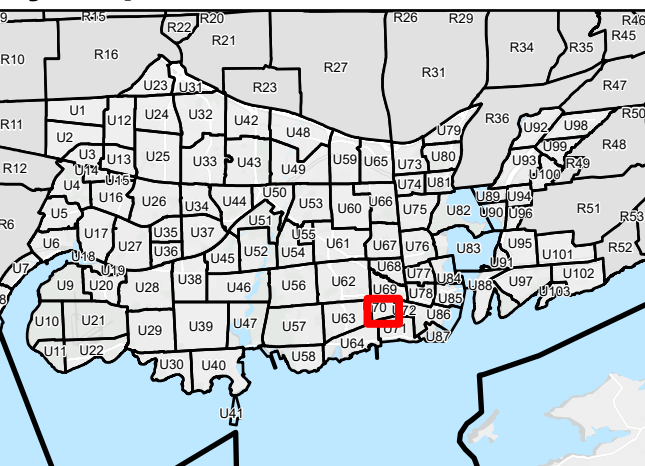
**Urban Map 70 (U70)**  
Page 70 of 103

- Map Boundary
- Schedule 1 - Zoning Map**
- Zone
- Not Subject to this By-law
- Schedule E - Exception Overlay**
- Legacy Exceptions (LXXX)
- Exceptions (EXXX)
- Schedule F - Holding Overlay**
- Holding Overlay (HXXX)

Lands that are identified as "Not Subject to this By-law" on Schedule 1 - Zoning Map are not subject to this Schedule.



## Key Map









© Teranet Enterprises Inc. and its suppliers. All rights reserved. NOT A PLAN OF SURVEY. Ownership Parcel mapping can be displayed in the City's website, but PIN cannot be made available.



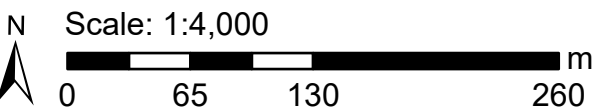
# Kingston Zoning By-law

Schedule 1 - Zoning Map  
Schedule E - Exception Overlay  
Schedule F - Holding Overlay

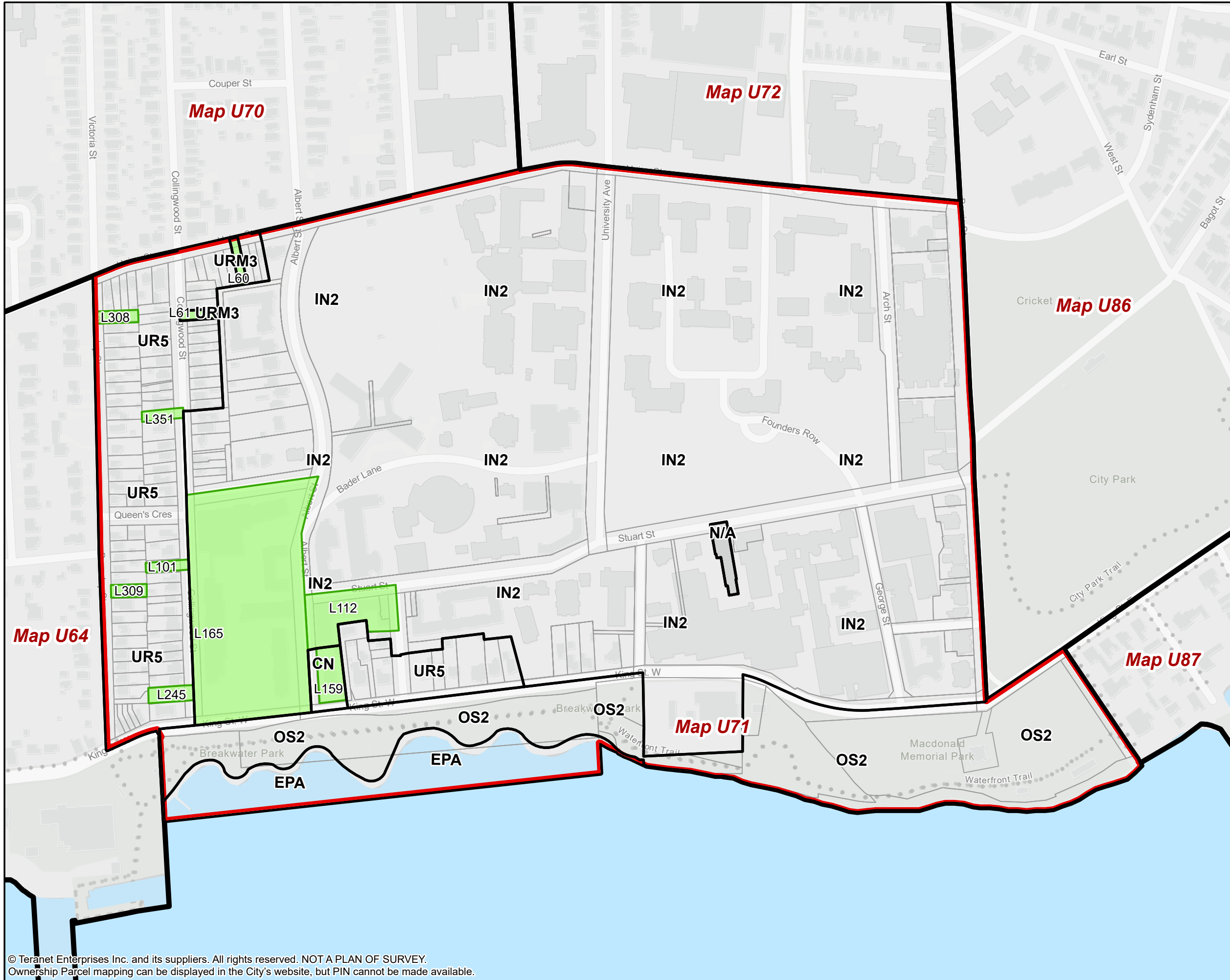
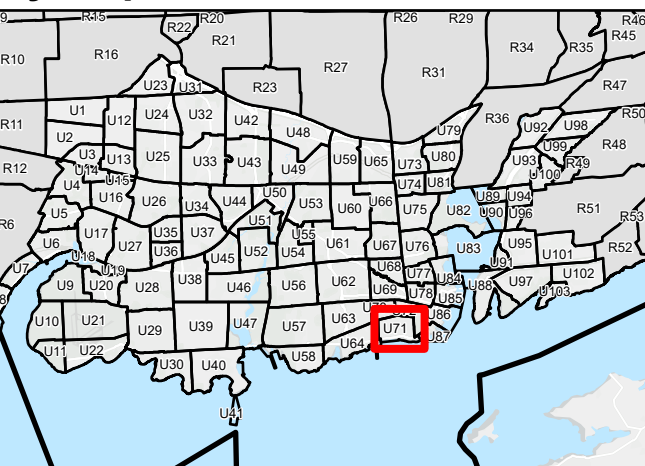
**Urban Map 71 (U71)**  
Page 71 of 103

-  Map Boundary
- Schedule 1 - Zoning Map**
-  Zone
-  Not Subject to this By-law
- Schedule E - Exception Overlay**
-  Legacy Exceptions (LXXX)
-  Exceptions (EXXX)
- Schedule F - Holding Overlay**
-  Holding Overlay (HXXX)

Lands that are identified as "Not Subject to this By-law" on Schedule 1 - Zoning Map are not subject to this Schedule.



## Key Map



© Teranet Enterprises Inc. and its suppliers. All rights reserved. NOT A PLAN OF SURVEY. Ownership Parcel mapping can be displayed in the City's website, but PIN cannot be made available.





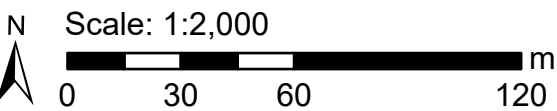
# Kingston Zoning By-law

Schedule 1 - Zoning Map  
Schedule E - Exception Overlay  
Schedule F - Holding Overlay

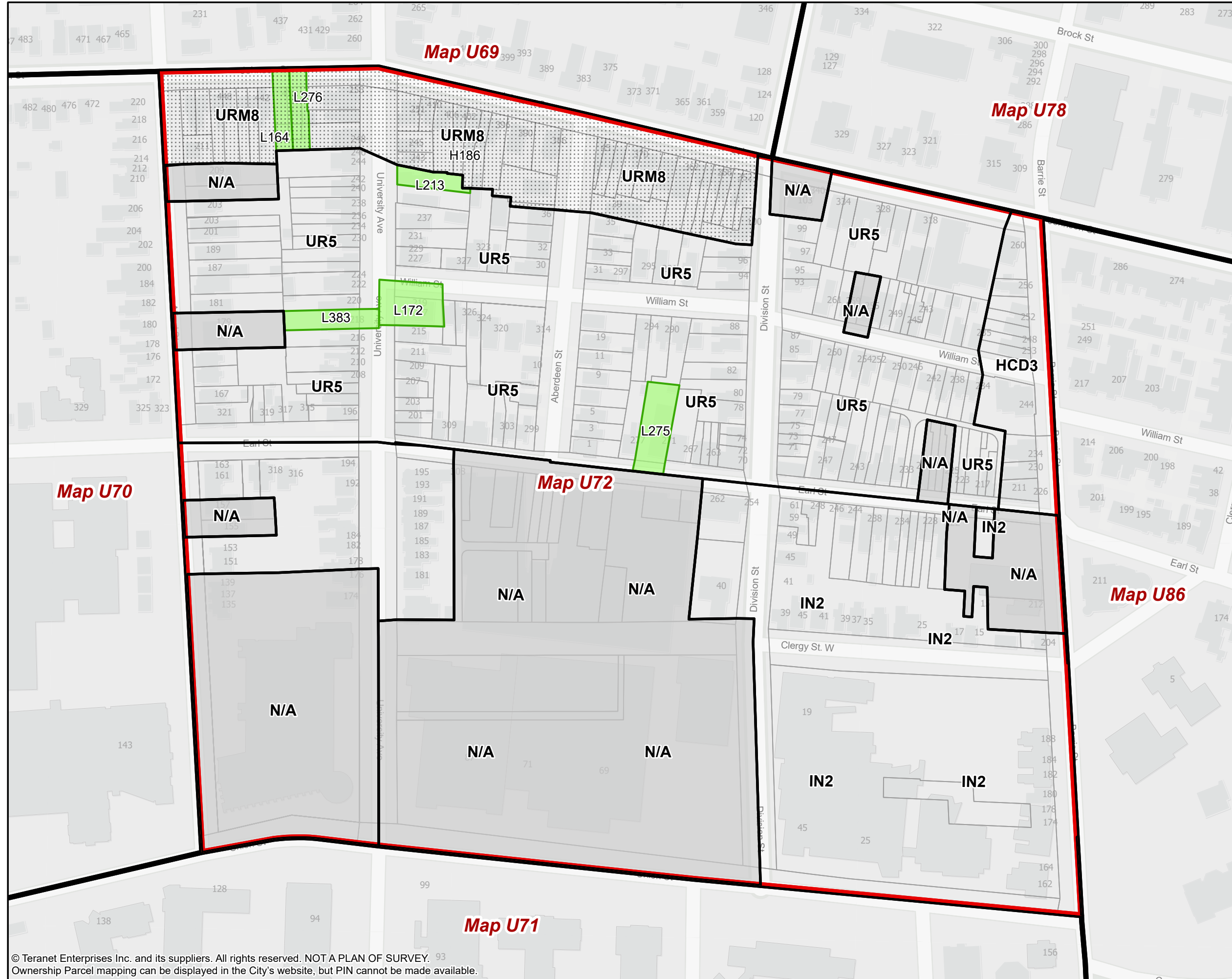
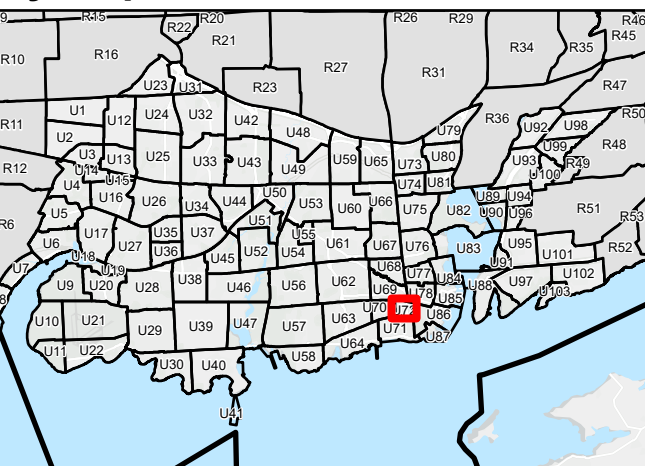
**Urban Map 72 (U72)**  
Page 72 of 103

- Map Boundary
- Schedule 1 - Zoning Map**
- Zone
- Not Subject to this By-law
- Schedule E - Exception Overlay**
- Legacy Exceptions (LXXX)
- Exceptions (EXXX)
- Schedule F - Holding Overlay**
- Holding Overlay (HXXX)

Lands that are identified as "Not Subject to this By-law" on Schedule 1 - Zoning Map are not subject to this Schedule.



## Key Map



© Teranet Enterprises Inc. and its suppliers. All rights reserved. NOT A PLAN OF SURVEY. Ownership Parcel mapping can be displayed in the City's website, but PIN cannot be made available.



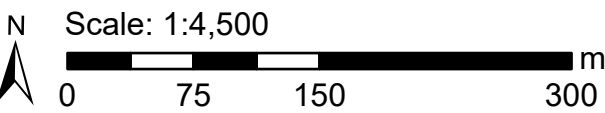
# Kingston Zoning By-law

Schedule 1 - Zoning Map  
Schedule E - Exception Overlay  
Schedule F - Holding Overlay

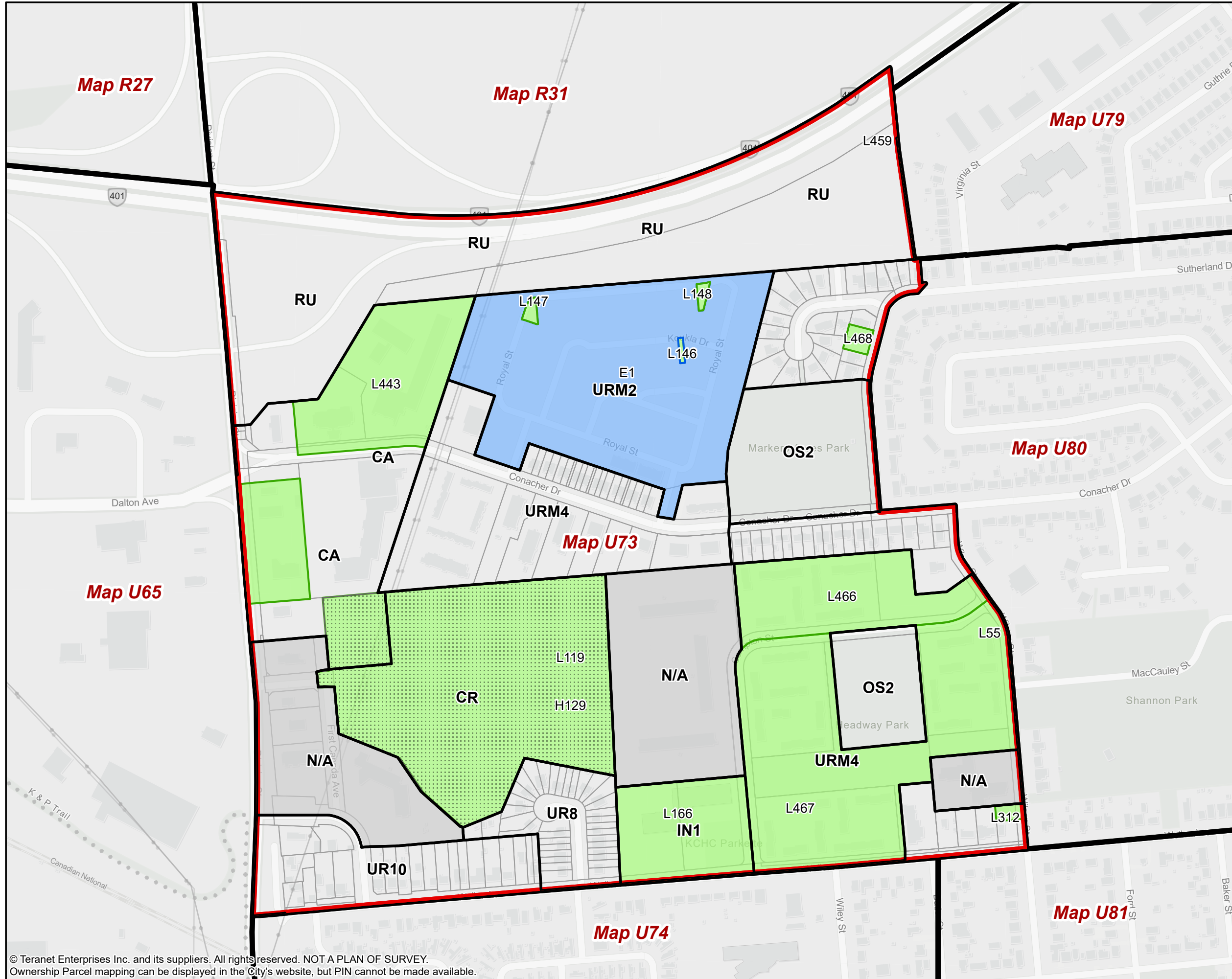
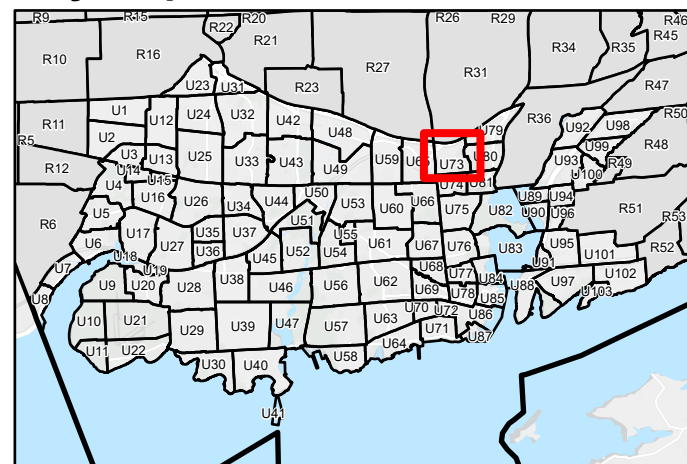
**Urban Map 73 (U73)**  
Page 73 of 103

- Map Boundary
- Schedule 1 - Zoning Map**
- Zone
- Not Subject to this By-law
- Schedule E - Exception Overlay**
- Legacy Exceptions (LXXX)
- Exceptions (EXXX)
- Schedule F - Holding Overlay**
- Holding Overlay (HXXX)

Lands that are identified as "Not Subject to this By-law" on Schedule 1 – Zoning Map are not subject to this Schedule.



## Key Map



© Teranet Enterprises Inc. and its suppliers. All rights reserved. NOT A PLAN OF SURVEY. Ownership Parcel mapping can be displayed in the City's website, but PIN cannot be made available.











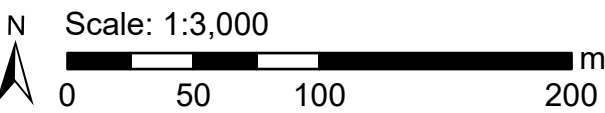
# Kingston Zoning By-law

Schedule 1 - Zoning Map  
Schedule E - Exception Overlay  
Schedule F - Holding Overlay

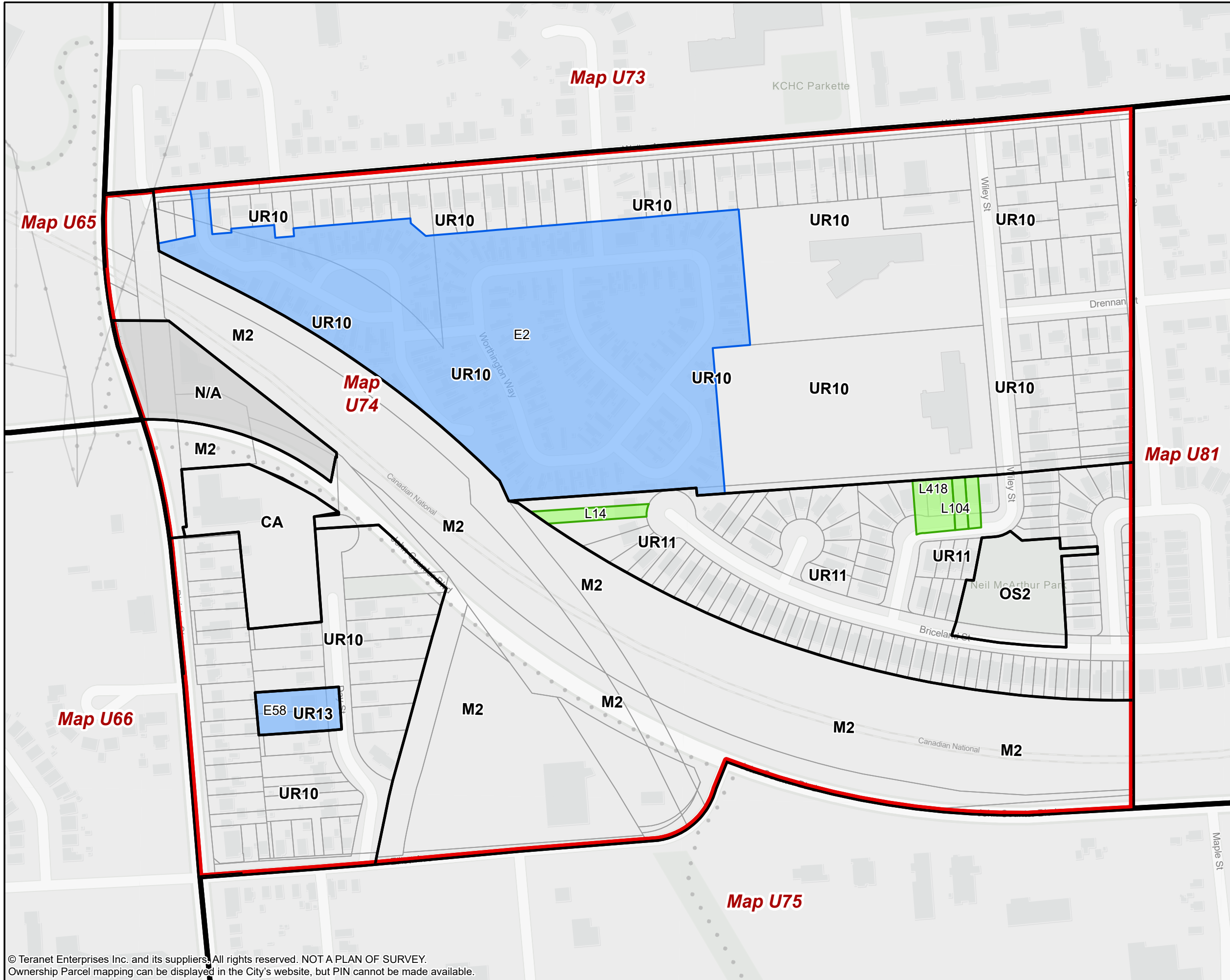
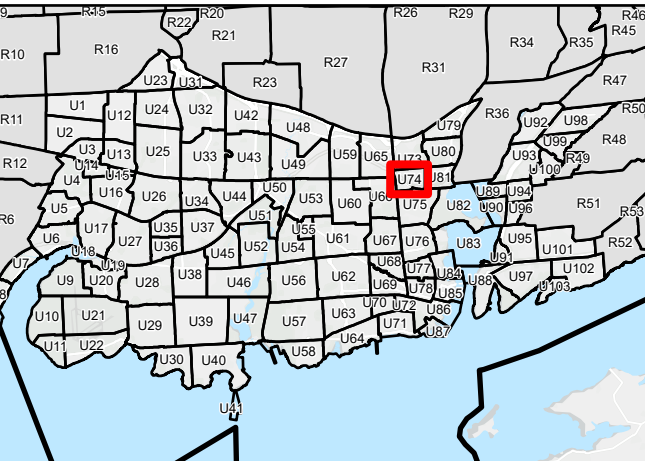
**Urban Map 74 (U74)**  
Page 74 of 103

-  Map Boundary
- Schedule 1 - Zoning Map**
-  Zone
-  Not Subject to this By-law
- Schedule E - Exception Overlay**
-  Legacy Exceptions (LXXX)
-  Exceptions (EXXX)
- Schedule F - Holding Overlay**
-  Holding Overlay (HXXX)

Lands that are identified as "Not Subject to this By-law" on Schedule 1 – Zoning Map are not subject to this Schedule.



## Key Map



© Teranet Enterprises Inc. and its suppliers. All rights reserved. NOT A PLAN OF SURVEY. Ownership Parcel mapping can be displayed in the City's website, but PIN cannot be made available.

The Corporation of the City of Kingston assumes no responsibility for inaccurate or inconsistent data set out in this map product. The City does not accept any responsibility for reliance thereon. The City does not make any representations or warranty, express or implied, in relation to the website including without limitations, as to the quality, merchantability and fitness for any use. Further, the City does not accept any responsibility for the accuracy of this information, nor is it responsible for any expenses or damages incurred, directly or indirectly, resulting from the use of this information.







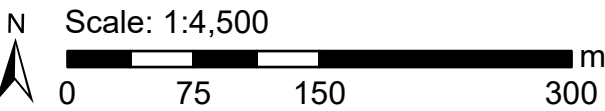
# Kingston Zoning By-law

Schedule 1 - Zoning Map  
Schedule E - Exception Overlay  
Schedule F - Holding Overlay

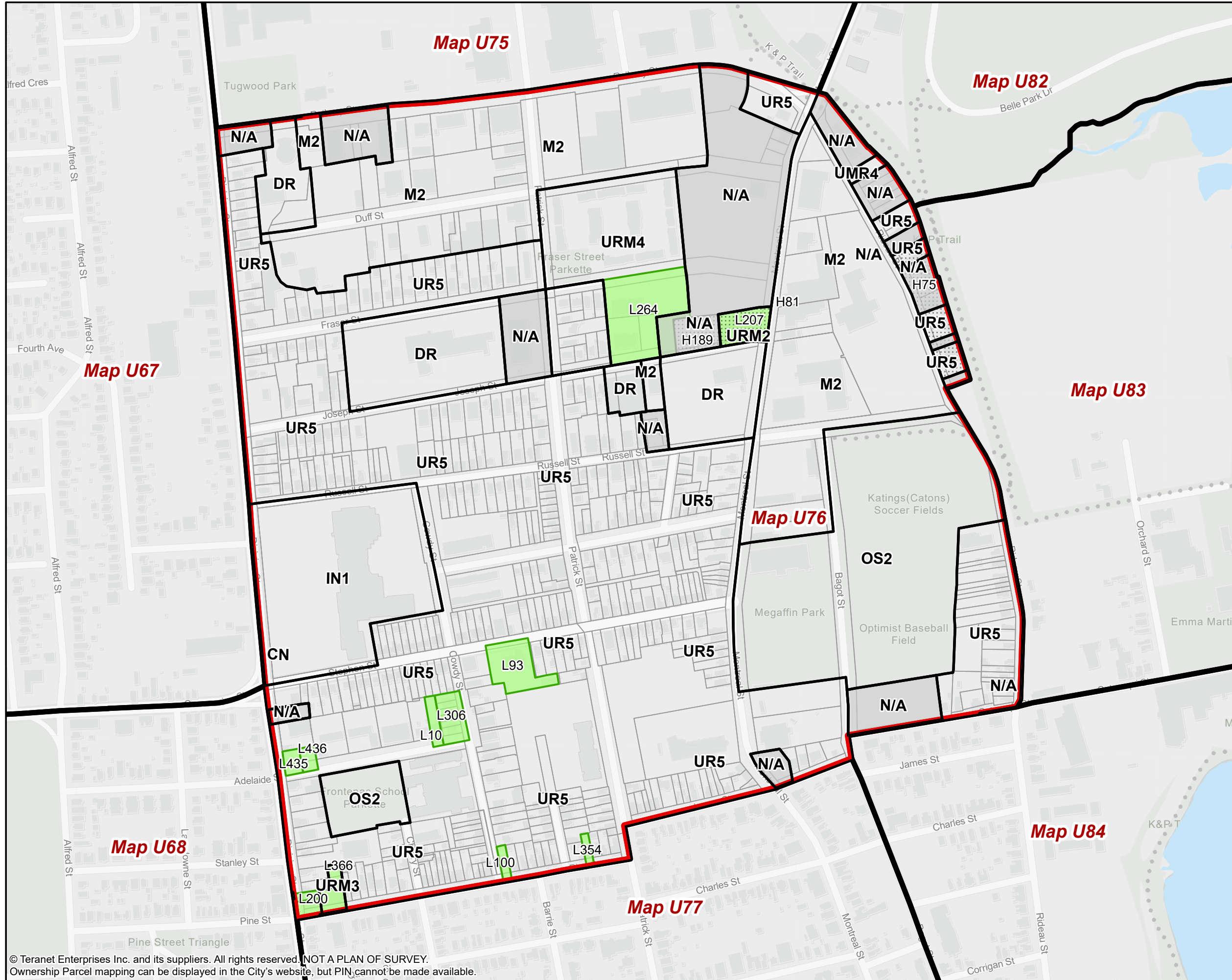
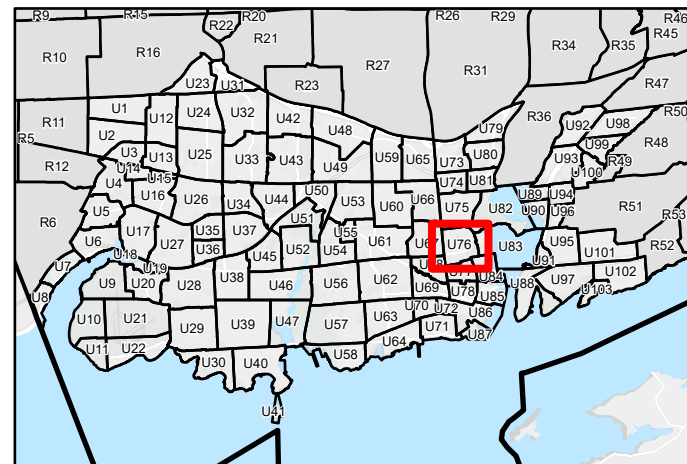
**Urban Map 76 (U76)**  
Page 76 of 103

- Map Boundary
- Schedule 1 - Zoning Map**
- Zone
- Not Subject to this By-law
- Schedule E - Exception Overlay**
- Legacy Exceptions (LXXX)
- Exceptions (EXXX)
- Schedule F - Holding Overlay**
- Holding Overlay (HXXX)

Lands that are identified as "Not Subject to this By-law" on Schedule 1 - Zoning Map are not subject to this Schedule.



## Key Map



© Teranet Enterprises Inc. and its suppliers. All rights reserved. NOT A PLAN OF SURVEY. Ownership Parcel mapping can be displayed in the City's website, but PIN cannot be made available.











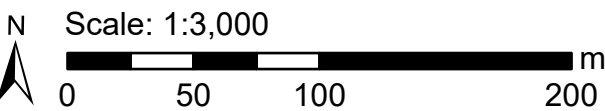
# Kingston Zoning By-law

Schedule 1 - Zoning Map  
Schedule E - Exception Overlay  
Schedule F - Holding Overlay

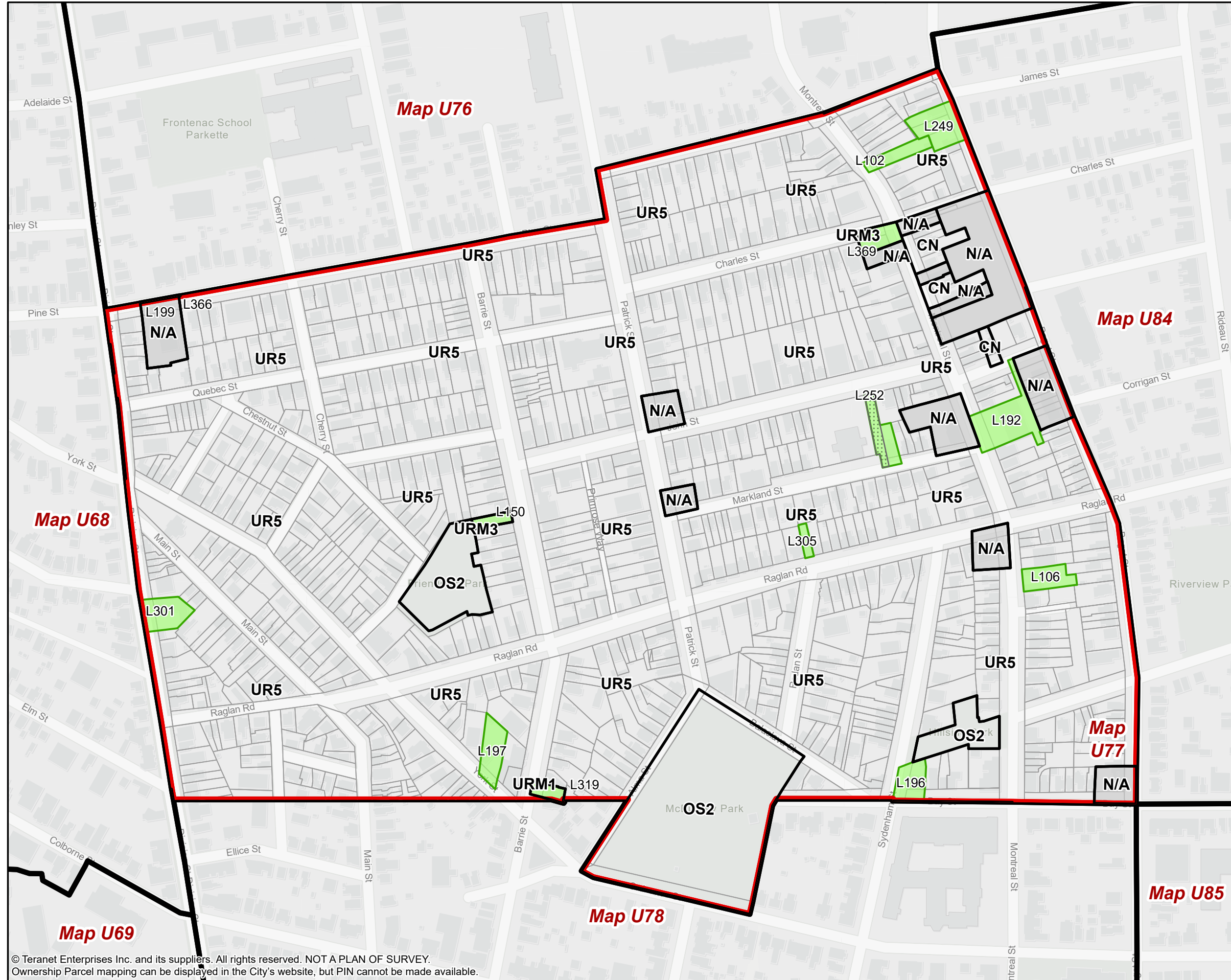
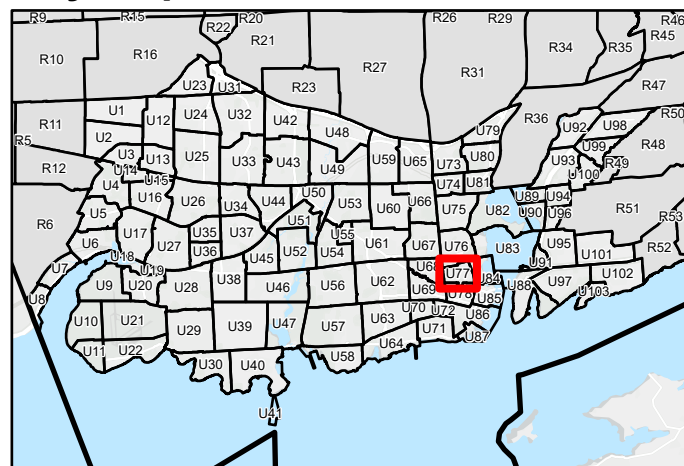
**Urban Map 77 (U77)**  
Page 77 of 103

-  Map Boundary
- Schedule 1 - Zoning Map**
-  Zone
-  Not Subject to this By-law
- Schedule E - Exception Overlay**
-  Legacy Exceptions (LXXX)
-  Exceptions (EXXX)
- Schedule F - Holding Overlay**
-  Holding Overlay (HXXX)

Lands that are identified as "Not Subject to this By-law" on Schedule 1 - Zoning Map are not subject to this Schedule.



## Key Map



© Teranet Enterprises Inc. and its suppliers. All rights reserved. NOT A PLAN OF SURVEY. Ownership Parcel mapping can be displayed in the City's website, but PIN cannot be made available.











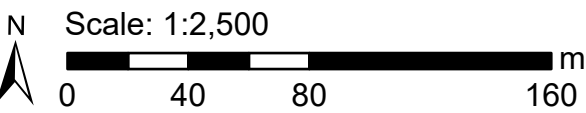
# Kingston Zoning By-law

Schedule 1 - Zoning Map  
Schedule E - Exception Overlay  
Schedule F - Holding Overlay

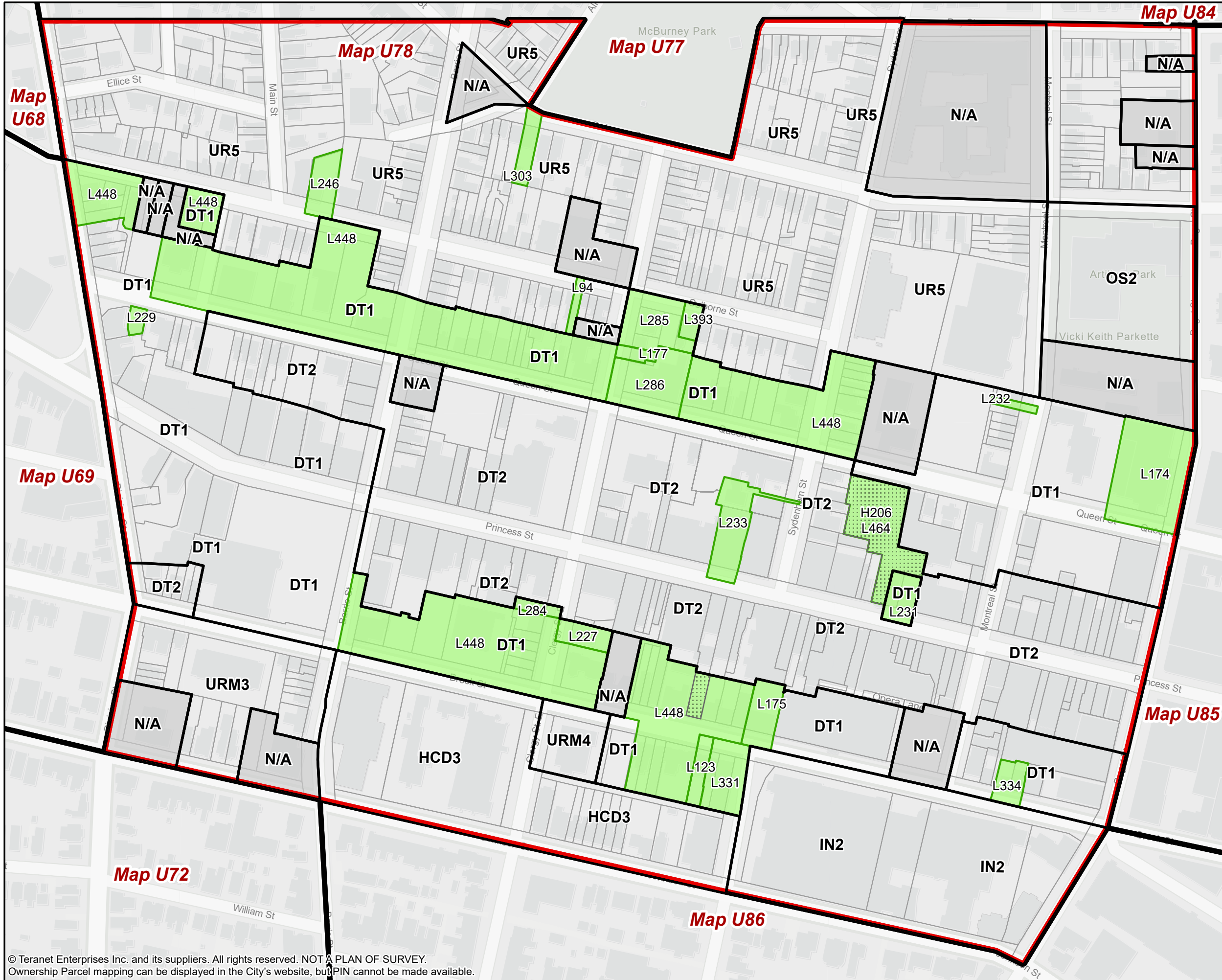
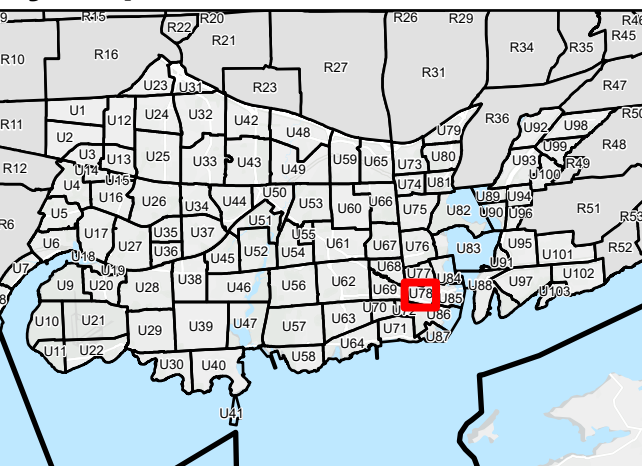
**Urban Map 78 (U78)**  
Page 78 of 103

-  Map Boundary
- Schedule 1 - Zoning Map**
-  Zone
-  Not Subject to this By-law
- Schedule E - Exception Overlay**
-  Legacy Exceptions (LXXX)
-  Exceptions (EXXX)
- Schedule F - Holding Overlay**
-  Holding Overlay (HXXX)

Lands that are identified as "Not Subject to this By-law" on Schedule 1 - Zoning Map are not subject to this Schedule.



## Key Map



© Teranet Enterprises Inc. and its suppliers. All rights reserved. NOT A PLAN OF SURVEY. Ownership Parcel mapping can be displayed in the City's website, but PIN cannot be made available.











# Kingston Zoning By-law

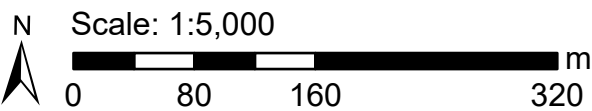
Schedule 1 - Zoning Map  
Schedule E - Exception Overlay  
Schedule F - Holding Overlay

## Urban Map 79 (U79)

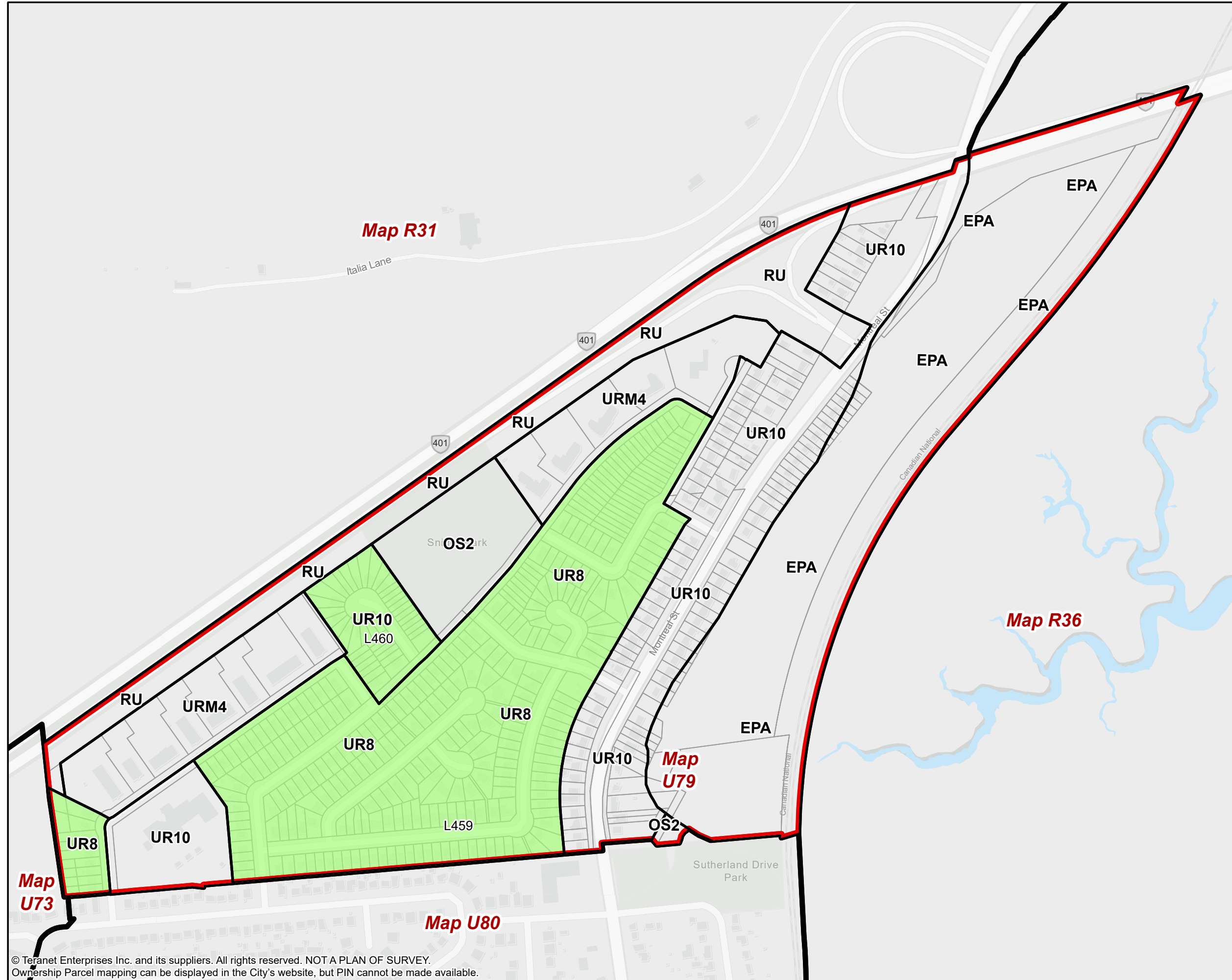
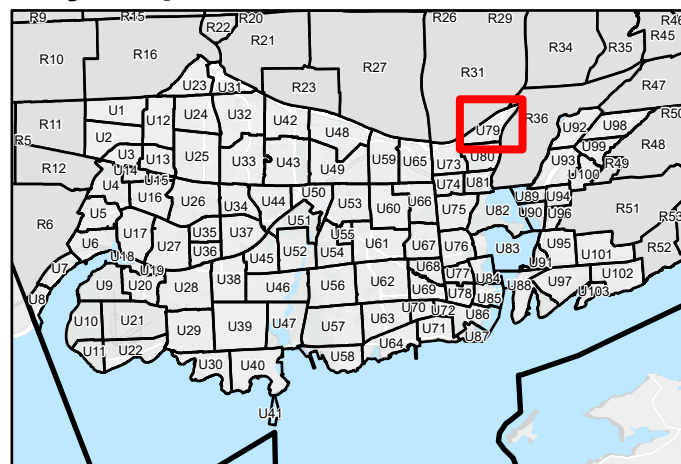
Page 79 of 103

-  Map Boundary
- Schedule 1 - Zoning Map**
-  Zone
-  Not Subject to this By-law
- Schedule E - Exception Overlay**
-  Legacy Exceptions (LXXX)
-  Exceptions (EXXX)
- Schedule F - Holding Overlay**
-  Holding Overlay (HXXX)

Lands that are identified as "Not Subject to this By-law" on Schedule 1 - Zoning Map are not subject to this Schedule.



### Key Map



© Teranet Enterprises Inc. and its suppliers. All rights reserved. NOT A PLAN OF SURVEY. Ownership Parcel mapping can be displayed in the City's website, but PIN cannot be made available.





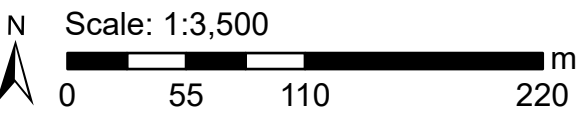
# Kingston Zoning By-law

Schedule 1 - Zoning Map  
Schedule E - Exception Overlay  
Schedule F - Holding Overlay

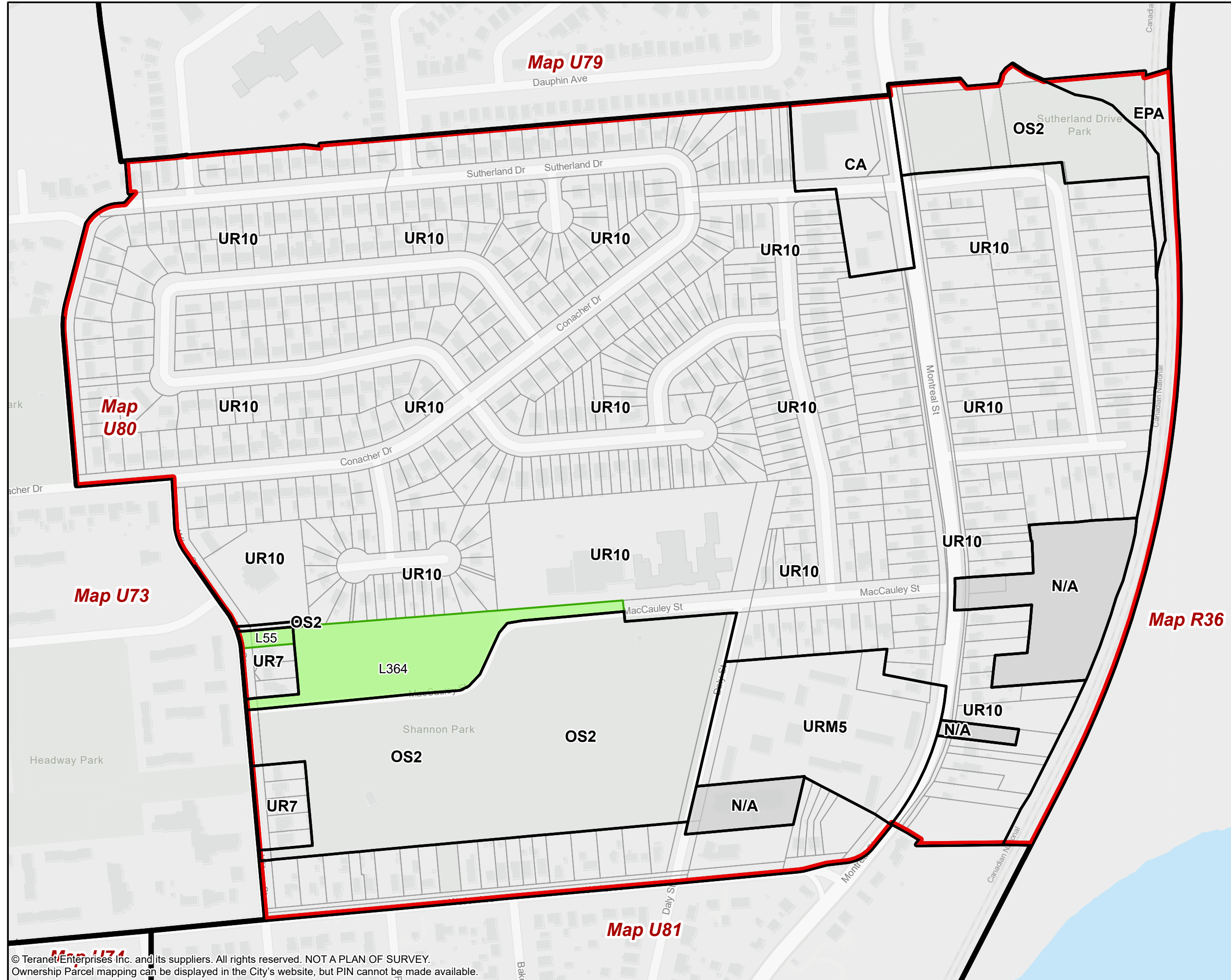
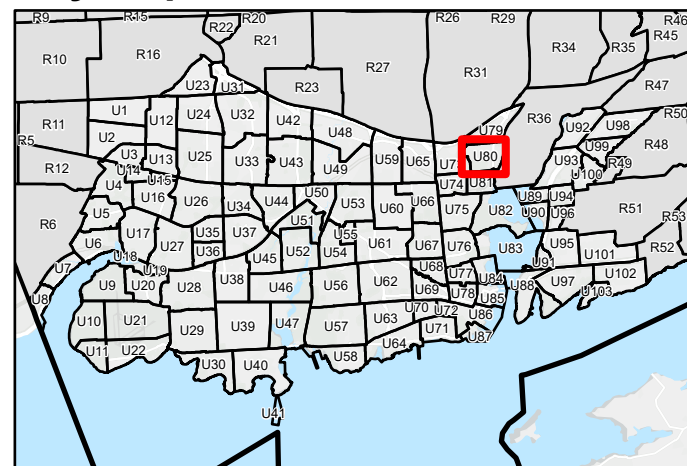
**Urban Map 80 (U80)**  
Page 80 of 103

- Map Boundary
- Schedule 1 - Zoning Map
- Zone
- Not Subject to this By-law
- Schedule E - Exception Overlay
- Legacy Exceptions (LXXX)
- Exceptions (EXXX)
- Schedule F - Holding Overlay
- Holding Overlay (HXXX)

Lands that are identified as "Not Subject to this By-law" on Schedule 1 – Zoning Map are not subject to this Schedule.



## Key Map



© Teranet Enterprises Inc. and its suppliers. All rights reserved. NOT A PLAN OF SURVEY. Ownership Parcel mapping can be displayed in the City's website, but PIN cannot be made available.







The Corporation of the City of Kingston assumes no responsibility for inaccurate or inconsistent data set out in this map product. The City does not accept any responsibility for reliance thereon. The City does not make any representations or warranty, express or implied, in relation to the website including without limitations, as to the quality, merchantability and fitness for any use. Further, the City does not accept any responsibility for the accuracy of this information, nor is it responsible for any expenses or damages incurred, directly or indirectly, resulting from the use of this information.



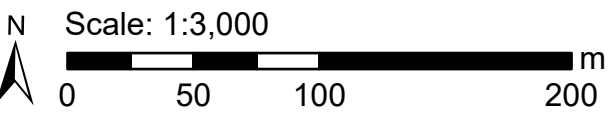
# Kingston Zoning By-law

Schedule 1 - Zoning Map  
Schedule E - Exception Overlay  
Schedule F - Holding Overlay

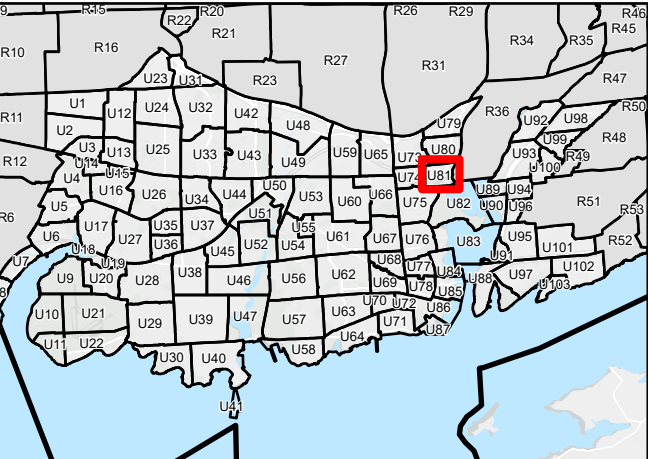
**Urban Map 81 (U81)**  
Page 81 of 103

-  Map Boundary
- Schedule 1 - Zoning Map**
-  Zone
-  Not Subject to this By-law
- Schedule E - Exception Overlay**
-  Legacy Exceptions (LXXX)
-  Exceptions (EXXX)
- Schedule F - Holding Overlay**
-  Holding Overlay (HXXX)

Lands that are identified as "Not Subject to this By-law" on Schedule 1 - Zoning Map are not subject to this Schedule.



## Key Map



© Teranet Enterprises Inc. and its suppliers. All rights reserved. NOT A PLAN OF SURVEY. Ownership Parcel mapping can be displayed in the City's website, but PIN cannot be made available.





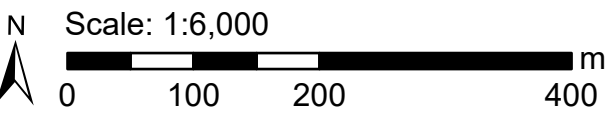
# Kingston Zoning By-law

Schedule 1 - Zoning Map  
Schedule E - Exception Overlay  
Schedule F - Holding Overlay

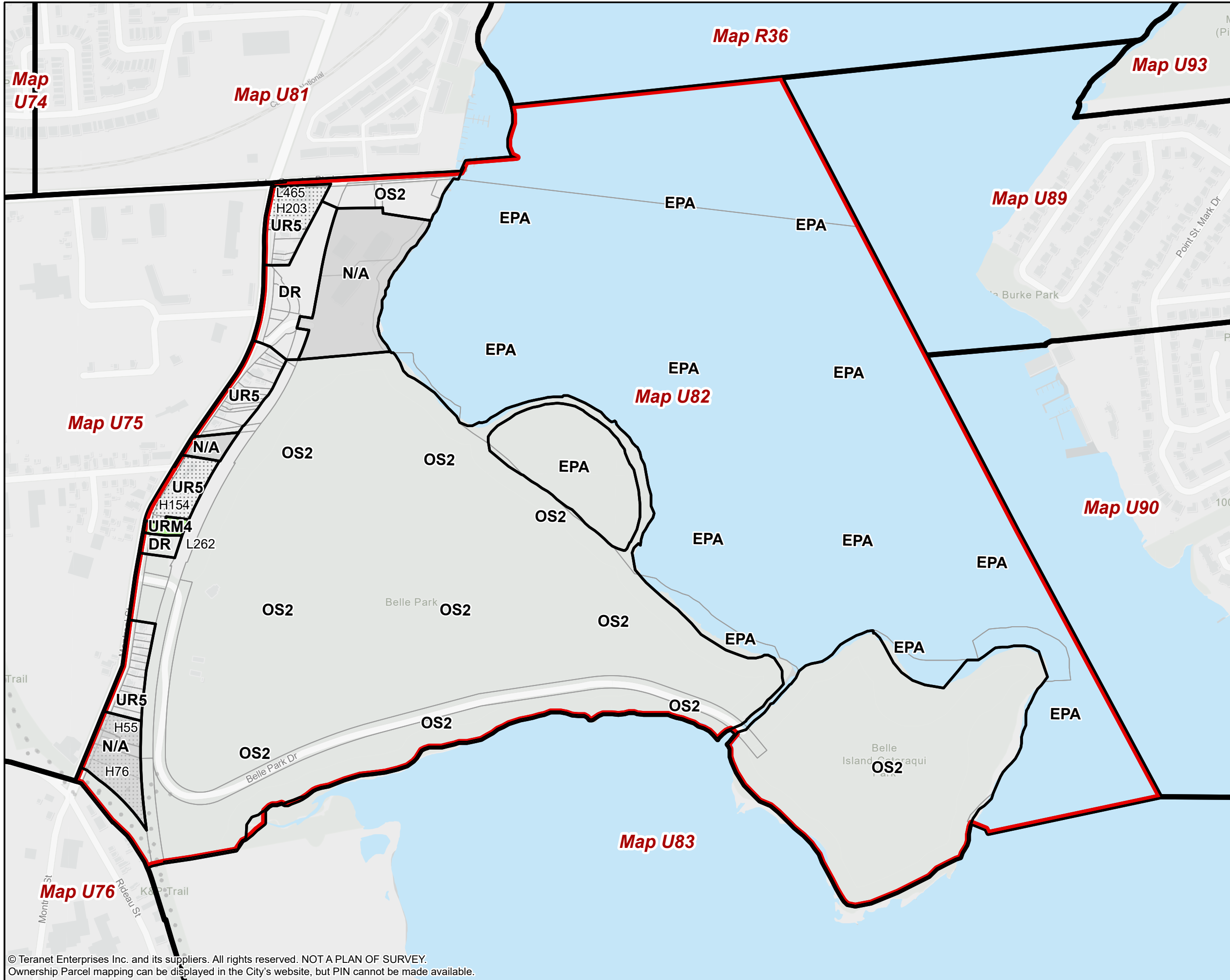
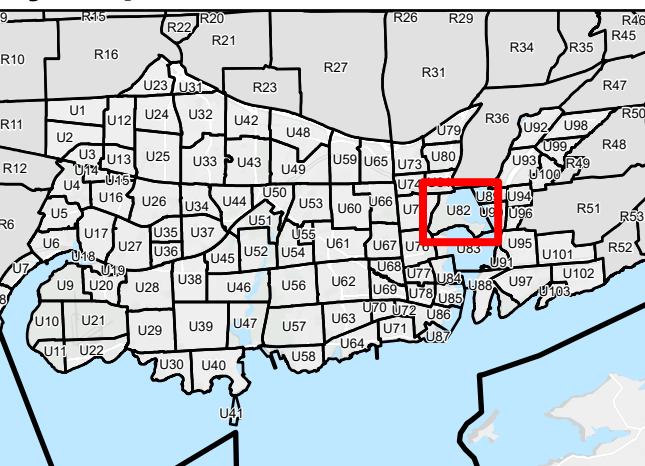
**Urban Map 82 (U82)**  
Page 82 of 103

- Map Boundary
- Schedule 1 - Zoning Map
- Zone
- Not Subject to this By-law
- Schedule E - Exception Overlay
- Legacy Exceptions (LXXX)
- Exceptions (EXXX)
- Schedule F - Holding Overlay
- Holding Overlay (HXXX)

Lands that are identified as "Not Subject to this By-law" on Schedule 1 - Zoning Map are not subject to this Schedule.



## Key Map



© Teranet Enterprises Inc. and its suppliers. All rights reserved. NOT A PLAN OF SURVEY. Ownership Parcel mapping can be displayed in the City's website, but PIN cannot be made available.



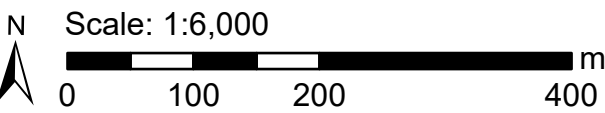
# Kingston Zoning By-law

Schedule 1 - Zoning Map  
Schedule E - Exception Overlay  
Schedule F - Holding Overlay

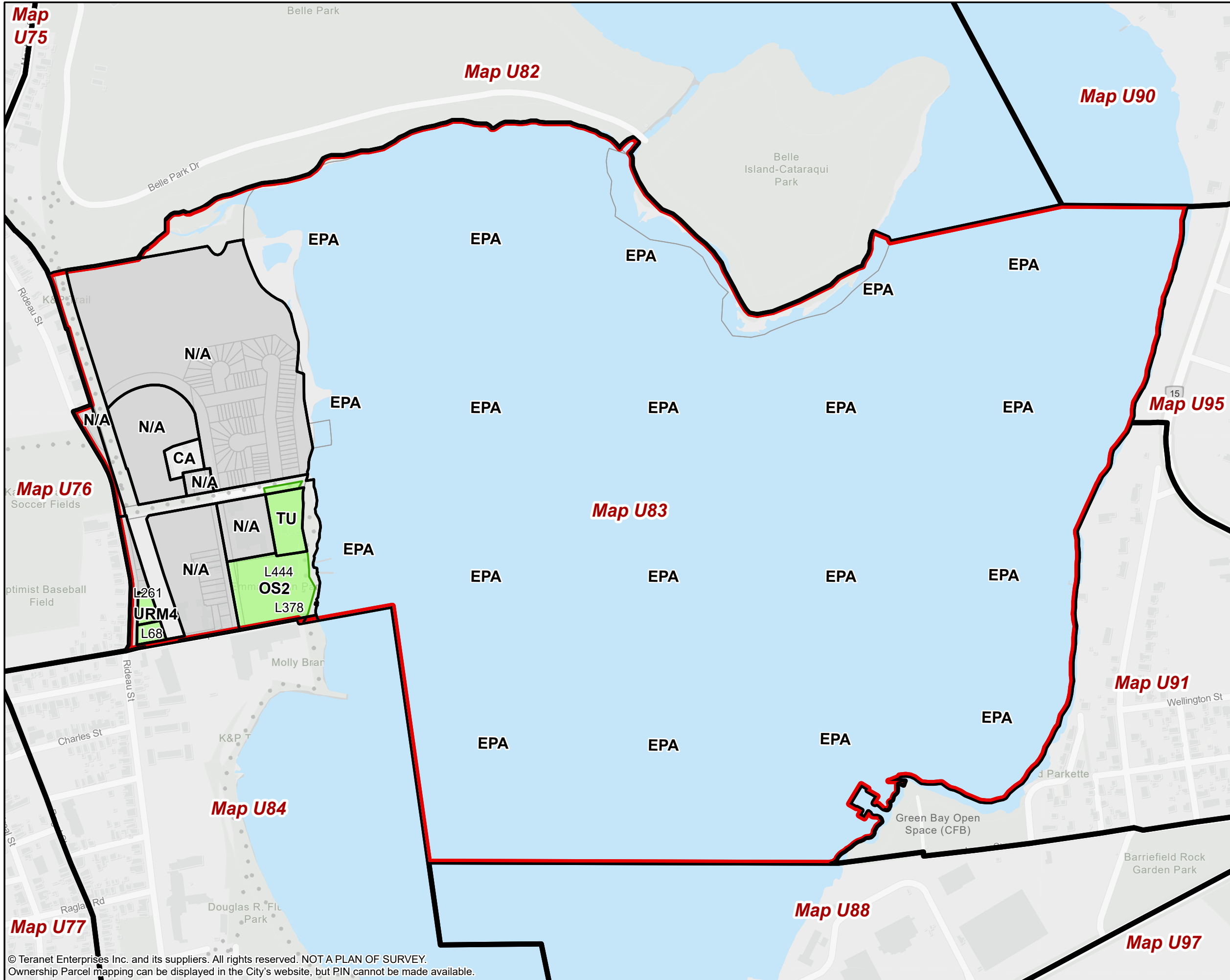
**Urban Map 83 (U83)**  
Page 83 of 103

- Map Boundary
- Schedule 1 - Zoning Map
- Zone
- Not Subject to this By-law
- Schedule E - Exception Overlay
- Legacy Exceptions (LXXX)
- Exceptions (EXXX)
- Schedule F - Holding Overlay
- Holding Overlay (HXXX)

Lands that are identified as "Not Subject to this By-law" on Schedule 1 - Zoning Map are not subject to this Schedule.



## Key Map



© Teranet Enterprises Inc. and its suppliers. All rights reserved. NOT A PLAN OF SURVEY. Ownership Parcel mapping can be displayed in the City's website, but PIN cannot be made available.

The Corporation of the City of Kingston assumes no responsibility for inaccurate or inconsistent data set out in this map product. The City does not accept any responsibility for reliance thereon. The City does not make any representations or warranty, express or implied, in relation to the website including without limitations, as to the quality, merchantability and fitness for any use. Further, the City does not accept any responsibility for the accuracy of this information, nor is it responsible for any expenses or damages incurred, directly or indirectly, resulting from the use of this information.





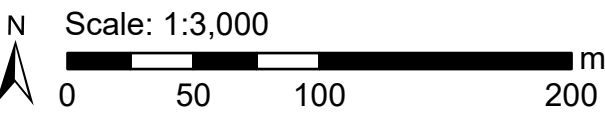
# Kingston Zoning By-law

Schedule 1 - Zoning Map  
Schedule E - Exception Overlay  
Schedule F - Holding Overlay

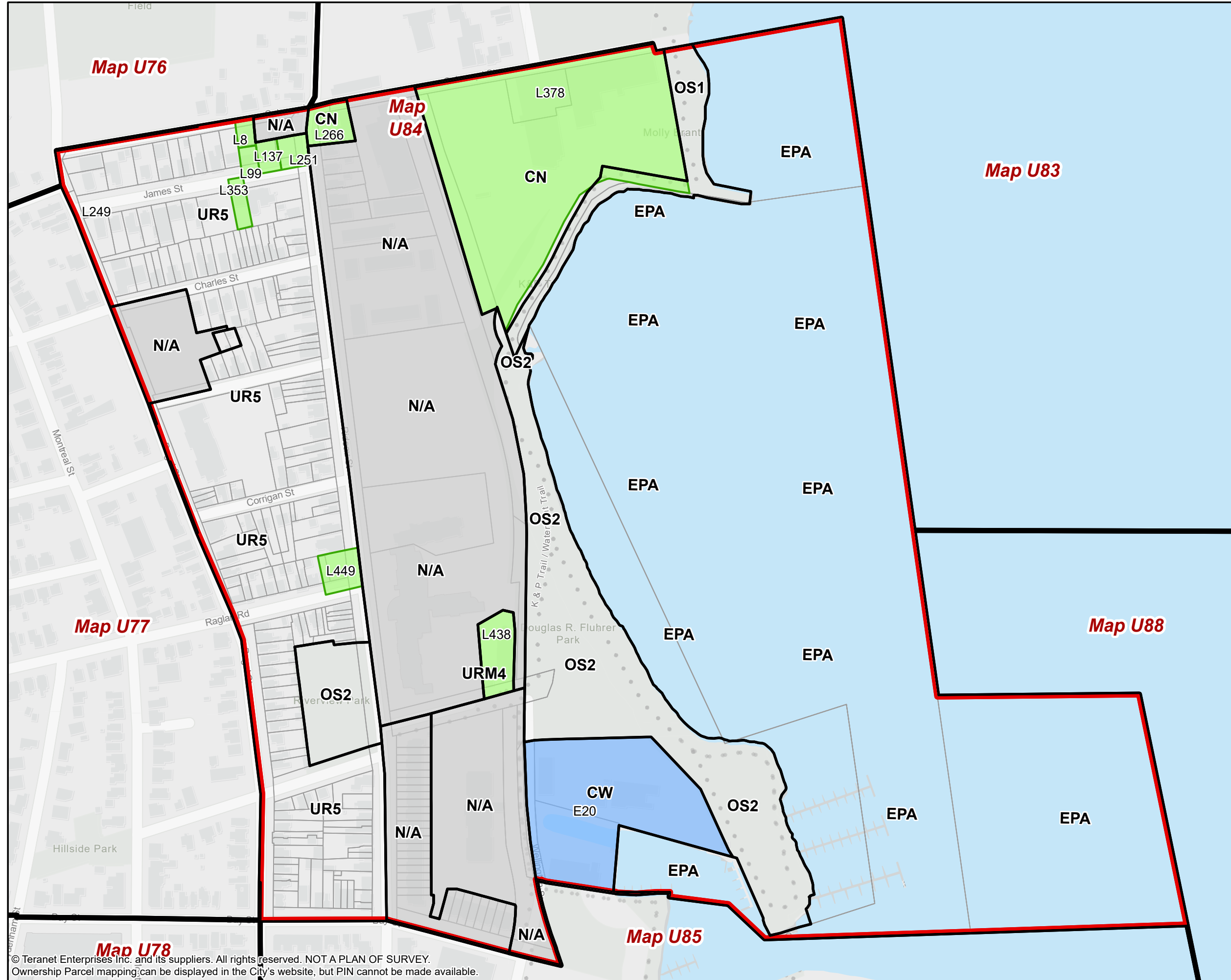
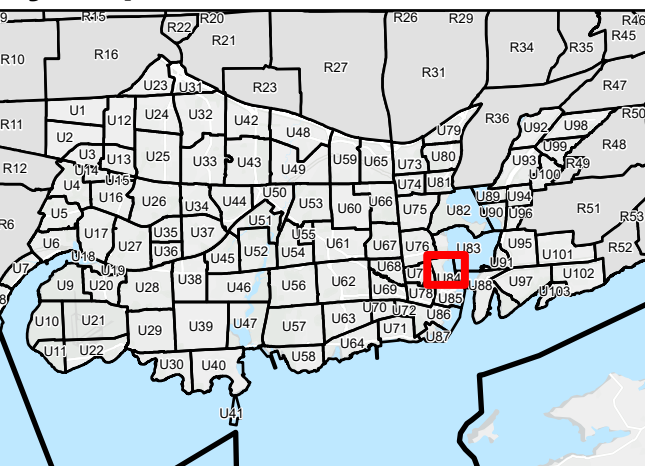
**Urban Map 84 (U84)**  
Page 84 of 103

- Map Boundary
- Schedule 1 - Zoning Map**
- Zone
- Not Subject to this By-law
- Schedule E - Exception Overlay**
- Legacy Exceptions (LXXX)
- Exceptions (EXXX)
- Schedule F - Holding Overlay**
- Holding Overlay (HXXX)

Lands that are identified as "Not Subject to this By-law" on Schedule 1 - Zoning Map are not subject to this Schedule.



## Key Map



© Teranet Enterprises Inc. and its suppliers. All rights reserved. NOT A PLAN OF SURVEY.  
Ownership Parcel mapping can be displayed in the City's website, but PIN cannot be made available.

The Corporation of the City of Kingston assumes no responsibility for inaccurate or inconsistent data set out in this map product. The City does not accept any responsibility for reliance thereon. The City does not make any representations or warranty, express or implied, in relation to the website including without limitations, as to the quality, merchantability and fitness for any use. Further, the City does not accept any responsibility for the accuracy of this information, nor is it responsible for any expenses or damages incurred, directly or indirectly, resulting from the use of this information.



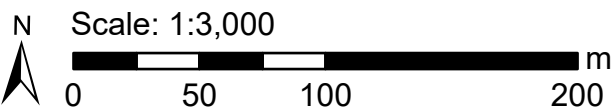
# Kingston Zoning By-law

Schedule 1 - Zoning Map  
Schedule E - Exception Overlay  
Schedule F - Holding Overlay

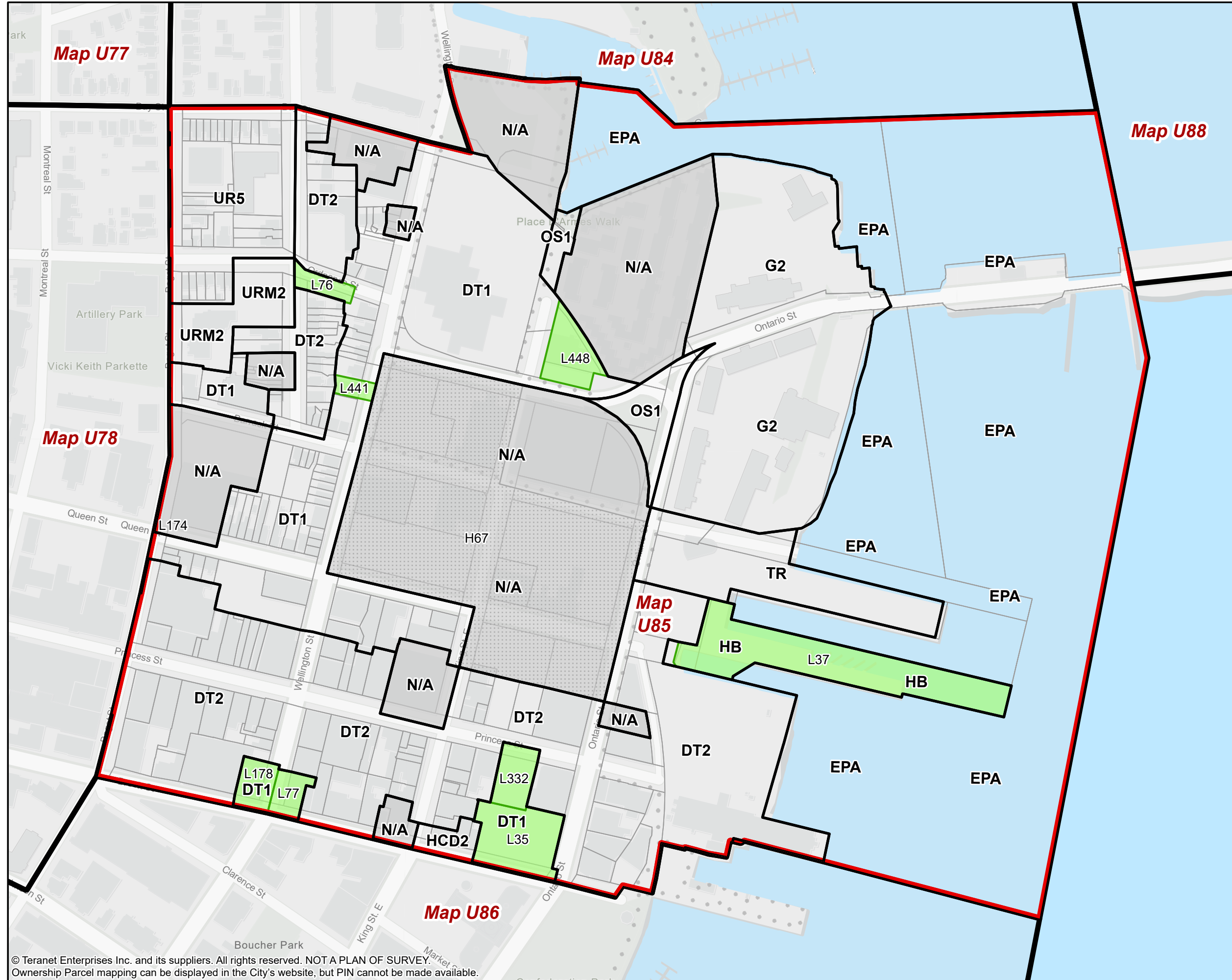
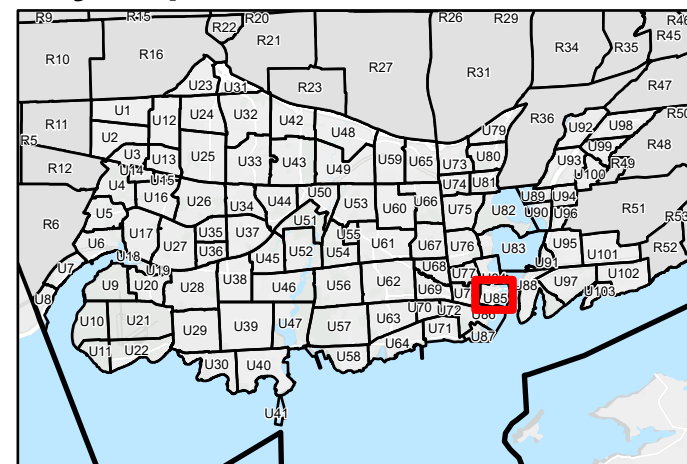
**Urban Map 85 (U85)**  
Page 85 of 103

- Map Boundary
- Schedule 1 - Zoning Map**
- Zone
- Not Subject to this By-law
- Schedule E - Exception Overlay**
- Legacy Exceptions (LXXX)
- Exceptions (EXXX)
- Schedule F - Holding Overlay**
- Holding Overlay (HXXX)

Lands that are identified as "Not Subject to this By-law" on Schedule 1 - Zoning Map are not subject to this Schedule.



## Key Map



© Teranet Enterprises Inc. and its suppliers. All rights reserved. NOT A PLAN OF SURVEY. Ownership Parcel mapping can be displayed in the City's website, but PIN cannot be made available.











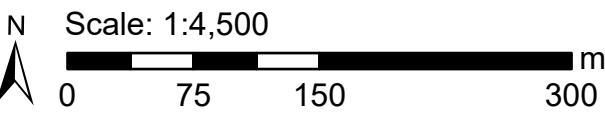
# Kingston Zoning By-law

Schedule 1 - Zoning Map  
Schedule E - Exception Overlay  
Schedule F - Holding Overlay

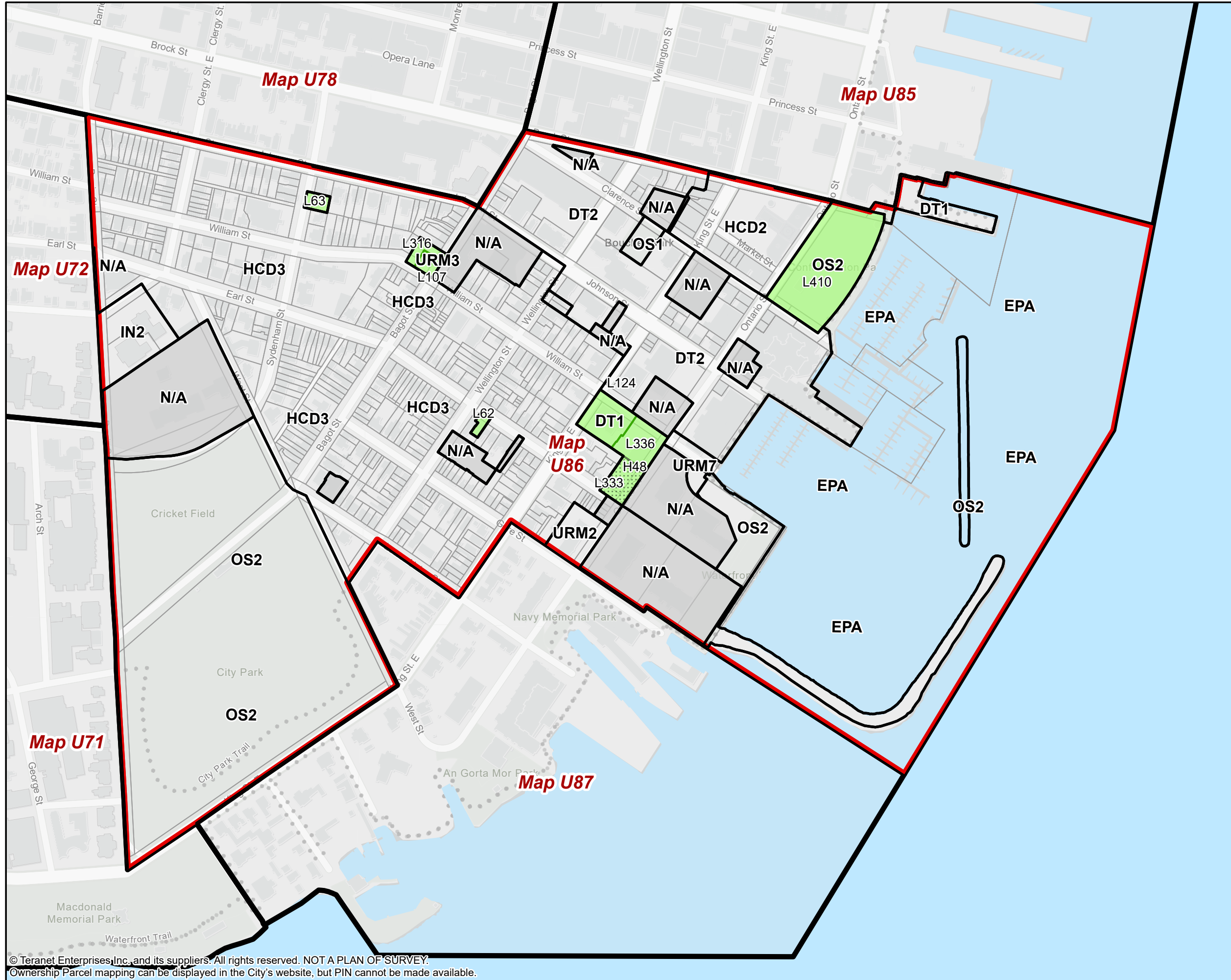
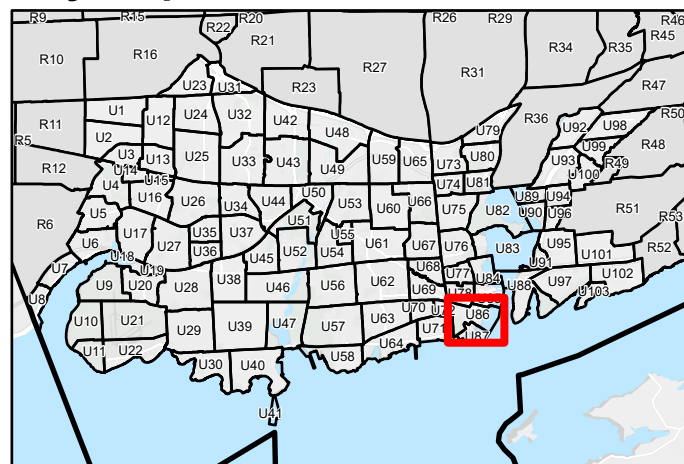
**Urban Map 86 (U86)**  
Page 86 of 103

-  Map Boundary
- Schedule 1 - Zoning Map**
-  Zone
-  Not Subject to this By-law
- Schedule E - Exception Overlay**
-  Legacy Exceptions (LXXX)
-  Exceptions (EXXX)
- Schedule F - Holding Overlay**
-  Holding Overlay (HXXX)

Lands that are identified as "Not Subject to this By-law" on Schedule 1 - Zoning Map are not subject to this Schedule.



## Key Map



© Teranet Enterprises Inc. and its suppliers. All rights reserved. NOT A PLAN OF SURVEY.  
Ownership Parcel mapping can be displayed in the City's website, but PIN cannot be made available.



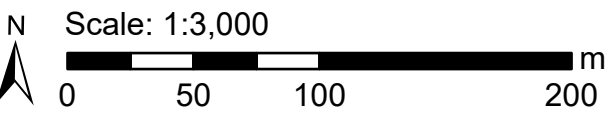
# Kingston Zoning By-law

Schedule 1 - Zoning Map  
Schedule E - Exception Overlay  
Schedule F - Holding Overlay

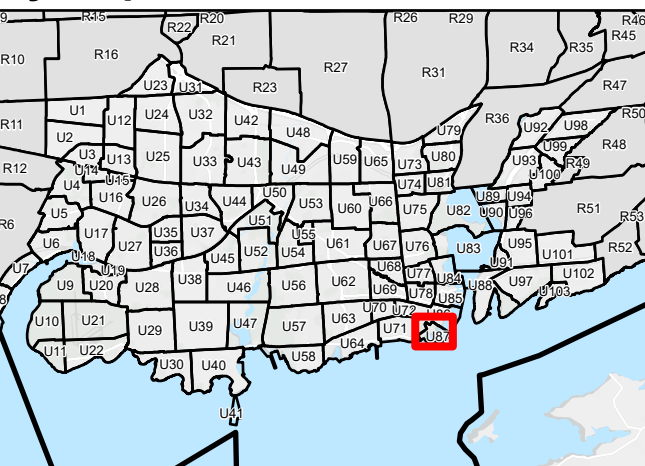
**Urban Map 87 (U87)**  
Page 87 of 103

- Map Boundary
- Schedule 1 - Zoning Map**
- Zone
- Not Subject to this By-law
- Schedule E - Exception Overlay**
- Legacy Exceptions (LXXX)
- Exceptions (EXXX)
- Schedule F - Holding Overlay**
- Holding Overlay (HXXX)

Lands that are identified as "Not Subject to this By-law" on Schedule 1 – Zoning Map are not subject to this Schedule.



## Key Map



© Teranet Enterprises Inc. and its suppliers. All rights reserved. NOT A PLAN OF SURVEY. Ownership Parcel mapping can be displayed in the City's website, but PIN cannot be made available.











# Kingston Zoning By-law

Schedule 1 - Zoning Map  
Schedule E - Exception Overlay  
Schedule F - Holding Overlay

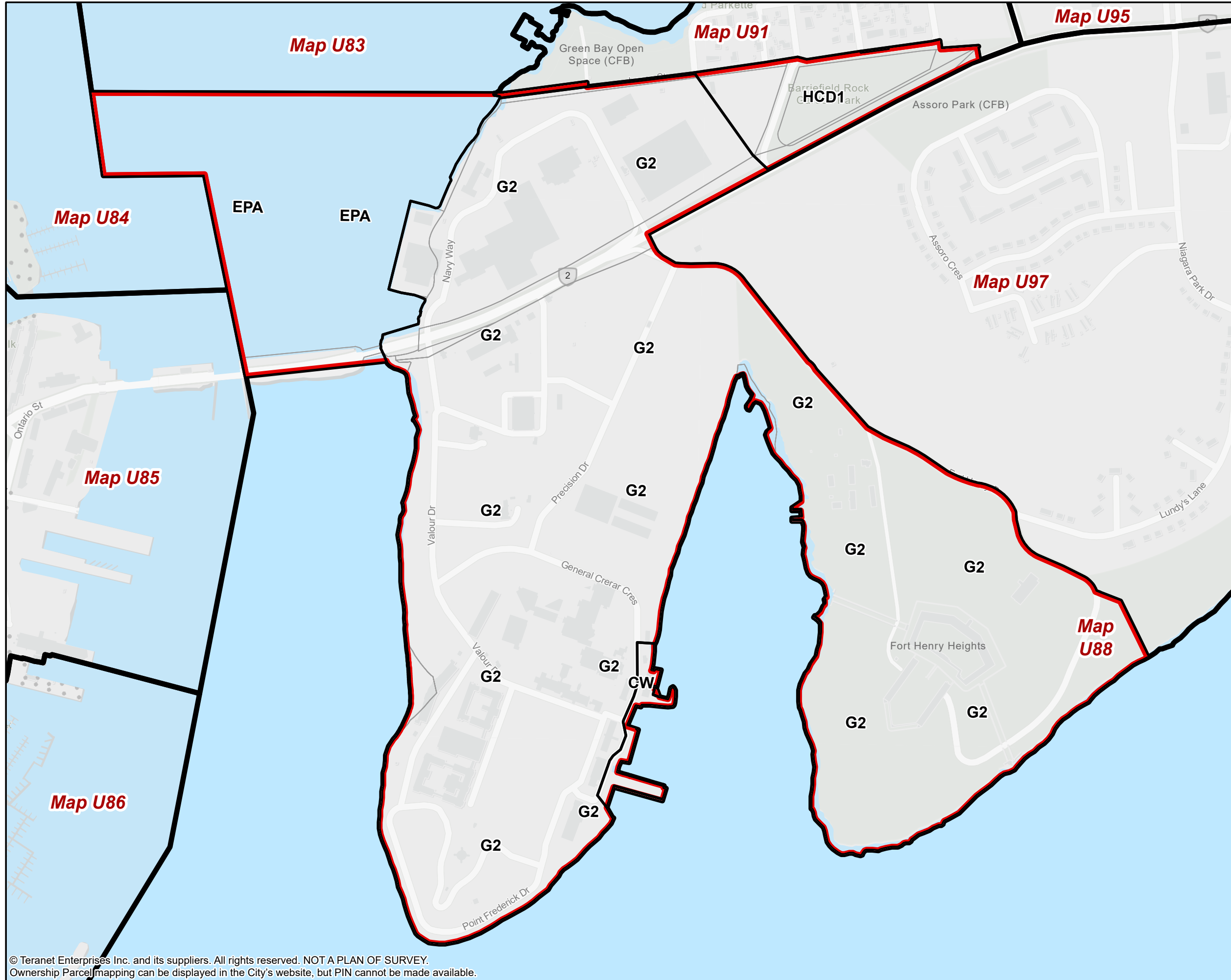
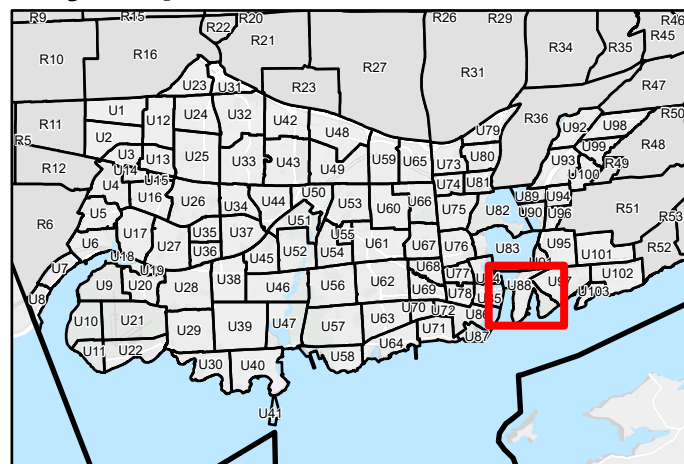
**Urban Map 88 (U88)**  
Page 88 of 103

-  Map Boundary
- Schedule 1 - Zoning Map**
-  Zone
-  Not Subject to this By-law
- Schedule E - Exception Overlay**
-  Legacy Exceptions (LXXX)
-  Exceptions (EXXX)
- Schedule F - Holding Overlay**
-  Holding Overlay (HXXX)

Lands that are identified as "Not Subject to this By-law" on Schedule 1 - Zoning Map are not subject to this Schedule.



## Key Map



© Teranet Enterprises Inc. and its suppliers. All rights reserved. NOT A PLAN OF SURVEY. Ownership Parcel mapping can be displayed in the City's website, but PIN cannot be made available.







The Corporation of the City of Kingston assumes no responsibility for inaccurate or inconsistent data set out in this map product. The City does not accept any responsibility for reliance thereon. The City does not make any representations or warranty, express or implied, in relation to the website including without limitations, as to the quality, merchantability and fitness for any use. Further, the City does not accept any responsibility for the accuracy of this information, nor is it responsible for any expenses or damages incurred, directly or indirectly, resulting from the use of this information.



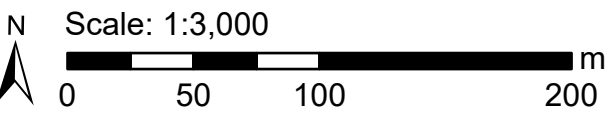
# Kingston Zoning By-law

Schedule 1 - Zoning Map  
Schedule E - Exception Overlay  
Schedule F - Holding Overlay

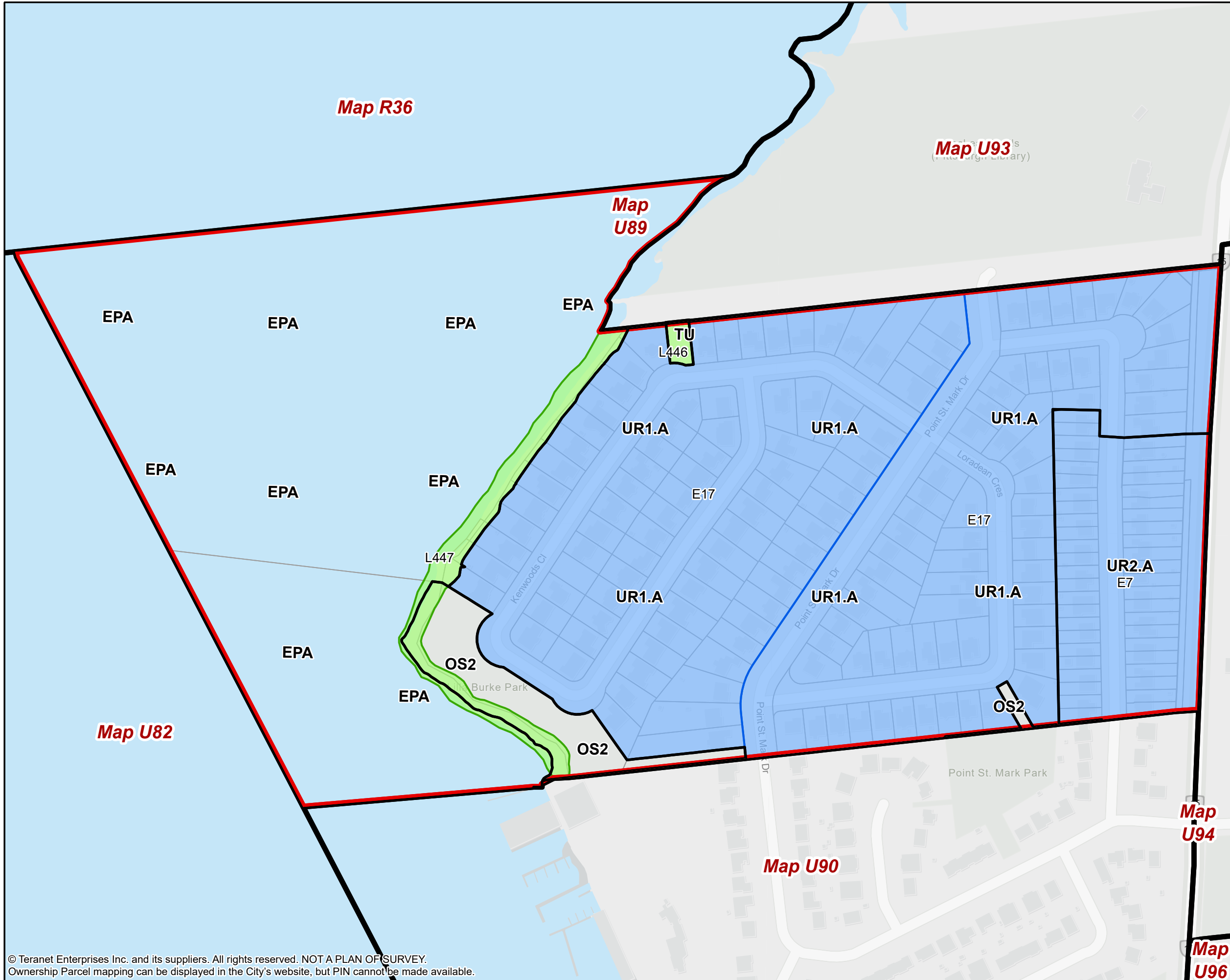
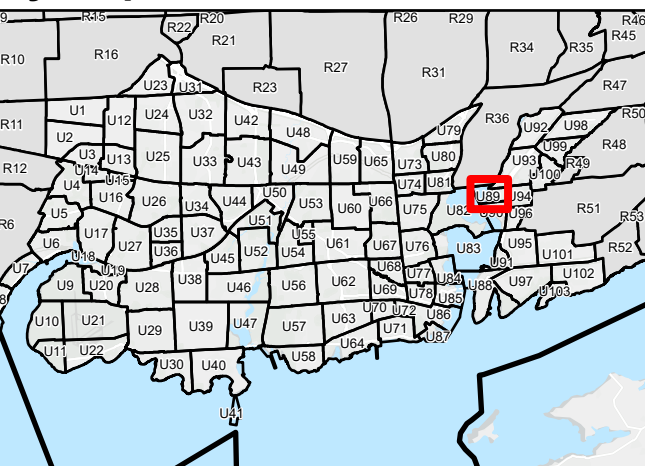
**Urban Map 89 (U89)**  
Page 89 of 103

-  Map Boundary
- Schedule 1 - Zoning Map**
-  Zone
-  Not Subject to this By-law
- Schedule E - Exception Overlay**
-  Legacy Exceptions (LXXX)
-  Exceptions (EXXX)
- Schedule F - Holding Overlay**
-  Holding Overlay (HXXX)

Lands that are identified as "Not Subject to this By-law" on Schedule 1 - Zoning Map are not subject to this Schedule.



## Key Map



© Teranet Enterprises Inc. and its suppliers. All rights reserved. NOT A PLAN OF SURVEY. Ownership Parcel mapping can be displayed in the City's website, but PIN cannot be made available.











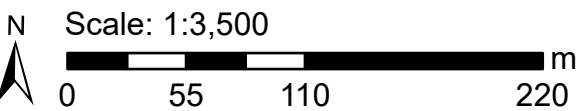
# Kingston Zoning By-law

Schedule 1 - Zoning Map  
Schedule E - Exception Overlay  
Schedule F - Holding Overlay

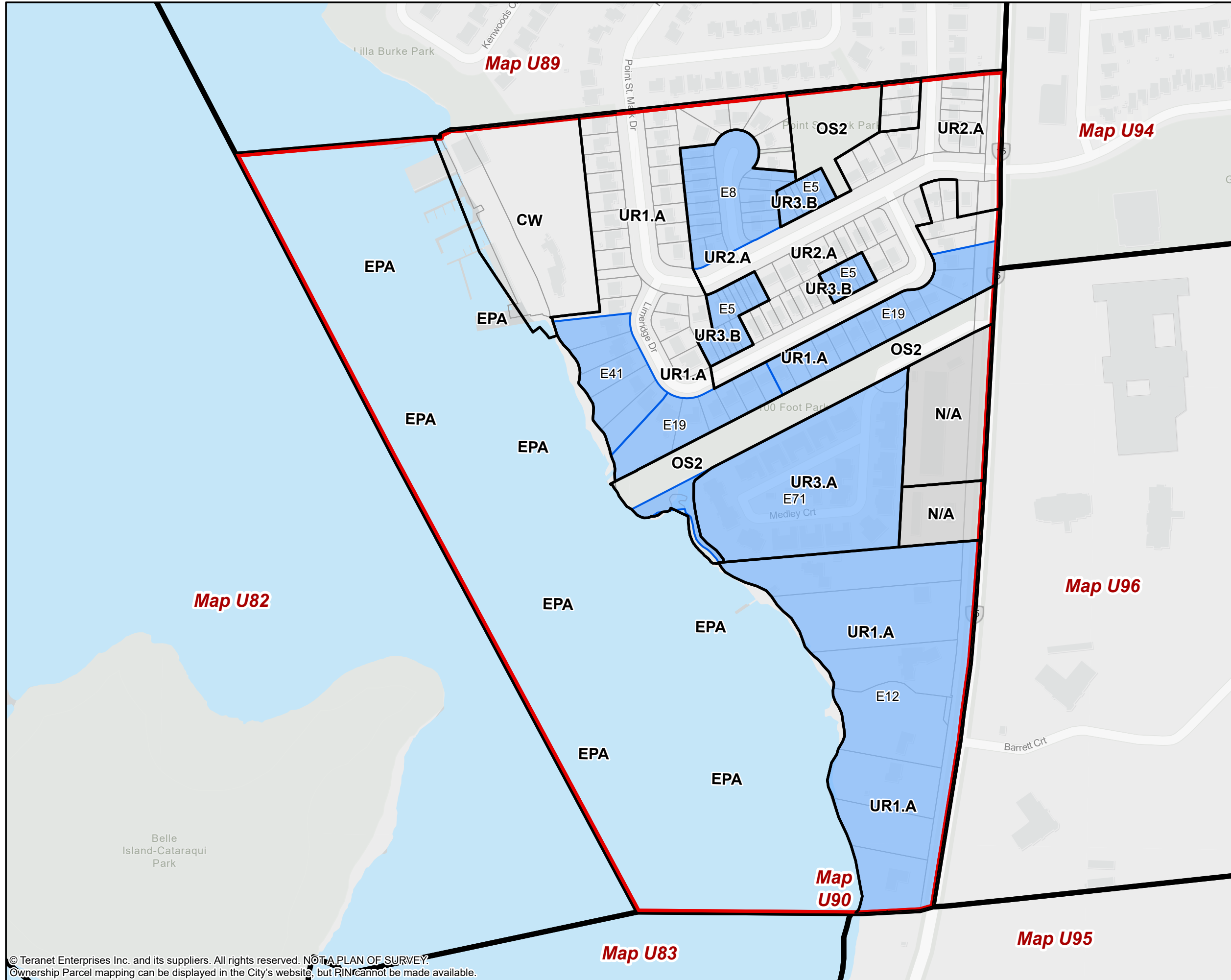
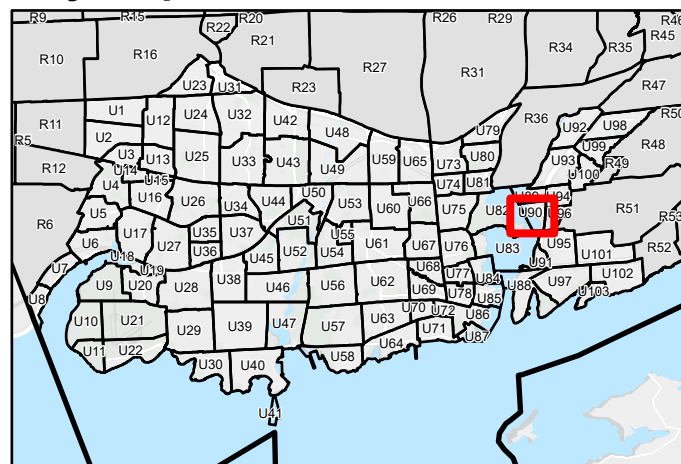
**Urban Map 90 (U90)**  
Page 90 of 103

-  Map Boundary
- Schedule 1 - Zoning Map**
-  Zone
-  Not Subject to this By-law
- Schedule E - Exception Overlay**
-  Legacy Exceptions (LXXX)
-  Exceptions (EXXX)
- Schedule F - Holding Overlay**
-  Holding Overlay (HXXX)

Lands that are identified as "Not Subject to this By-law" on Schedule 1 - Zoning Map are not subject to this Schedule.



## Key Map



© Teranet Enterprises Inc. and its suppliers. All rights reserved. NOT A PLAN OF SURVEY.  
Ownership Parcel mapping can be displayed in the City's website, but PIN cannot be made available.



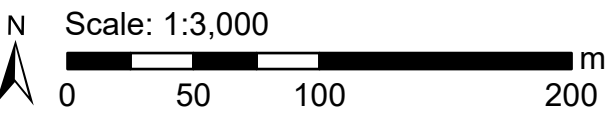
# Kingston Zoning By-law

Schedule 1 - Zoning Map  
Schedule E - Exception Overlay  
Schedule F - Holding Overlay

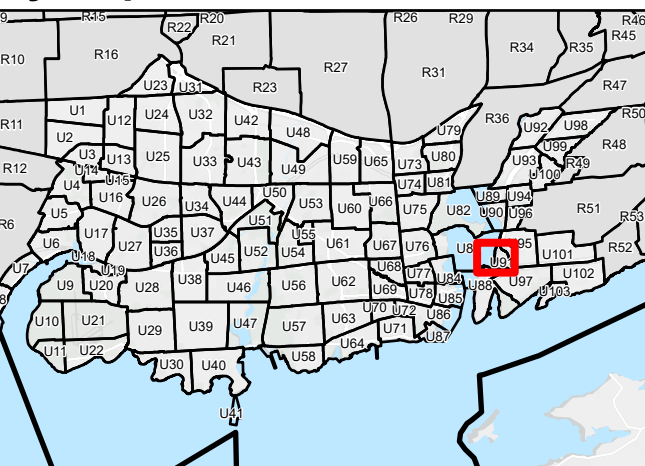
**Urban Map 91 (U91)**  
Page 91 of 103

- Map Boundary
- Schedule 1 - Zoning Map**
- Zone
- Not Subject to this By-law
- Schedule E - Exception Overlay**
- Legacy Exceptions (LXXX)
- Exceptions (EXXX)
- Schedule F - Holding Overlay**
- Holding Overlay (HXXX)

Lands that are identified as "Not Subject to this By-law" on Schedule 1 - Zoning Map are not subject to this Schedule.



## Key Map



© Teranet Enterprises Inc. and its suppliers. All rights reserved. NOT A PLAN OF SURVEY. Ownership Parcel mapping can be displayed in the City's website, but PIN cannot be made available.





# Kingston Zoning By-law

Schedule 1 - Zoning Map  
Schedule E - Exception Overlay  
Schedule F - Holding Overlay

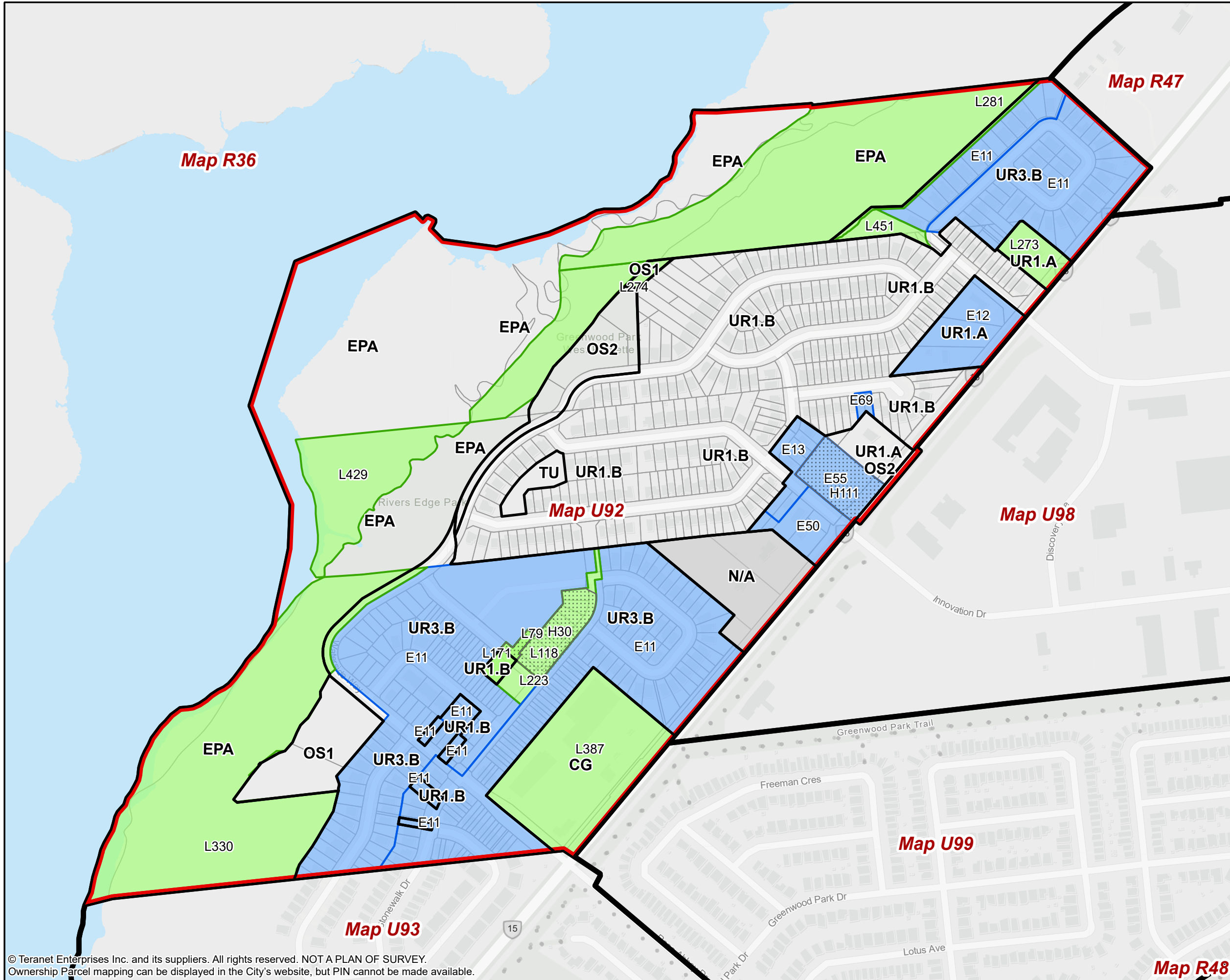
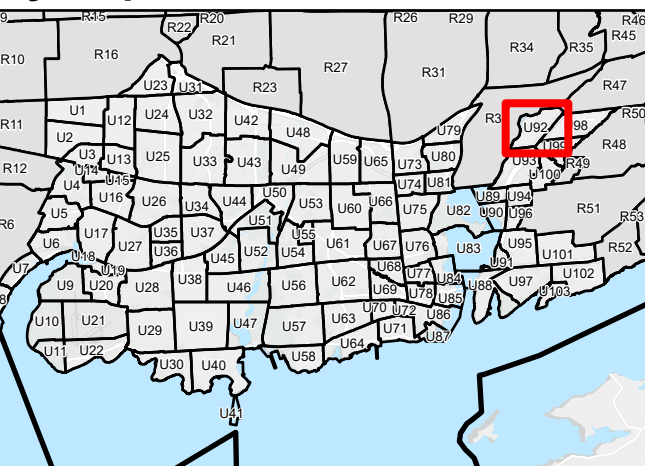
**Urban Map 92 (U92)**  
Page 92 of 103

- Map Boundary
- Schedule 1 - Zoning Map**
- Zone
- Not Subject to this By-law
- Schedule E - Exception Overlay**
- Legacy Exceptions (LXXX)
- Exceptions (EXXX)
- Schedule F - Holding Overlay**
- Holding Overlay (HXXX)

Lands that are identified as "Not Subject to this By-law" on Schedule 1 - Zoning Map are not subject to this Schedule.



## Key Map



© Teranet Enterprises Inc. and its suppliers. All rights reserved. NOT A PLAN OF SURVEY. Ownership Parcel mapping can be displayed in the City's website, but PIN cannot be made available.

The Corporation of the City of Kingston assumes no responsibility for inaccurate or inconsistent data set out in this map product. The City does not accept any responsibility for reliance thereon. The City does not make any representations or warranty, express or implied, in relation to the website including without limitations, as to the quality, merchantability and fitness for any use. Further, the City does not accept any responsibility for the accuracy of this information, nor is it responsible for any expenses or damages incurred, directly or indirectly, resulting from the use of this information.











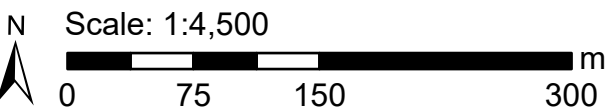
# Kingston Zoning By-law

Schedule 1 - Zoning Map  
Schedule E - Exception Overlay  
Schedule F - Holding Overlay

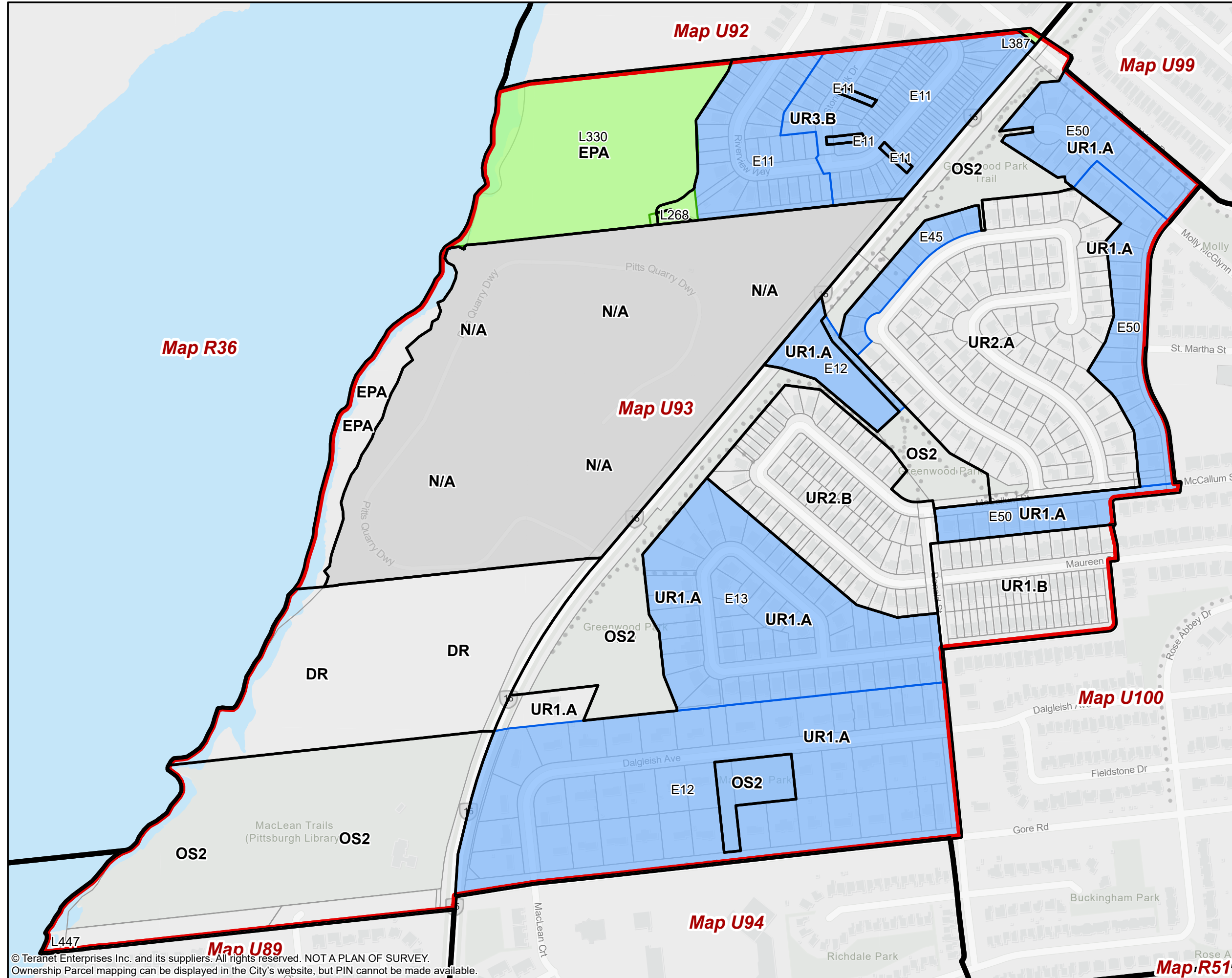
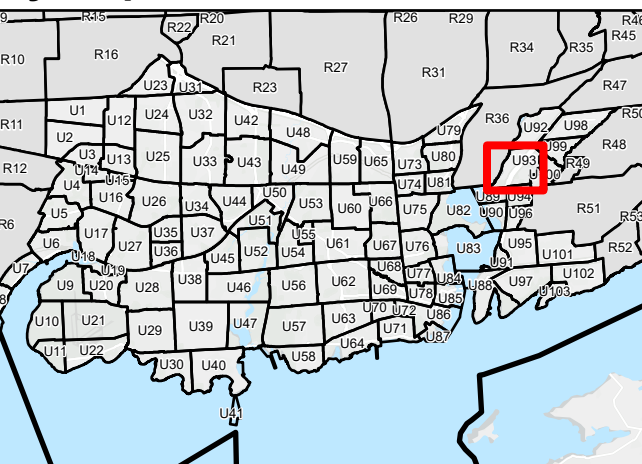
**Urban Map 93 (U93)**  
Page 93 of 103

-  Map Boundary
- Schedule 1 - Zoning Map**
-  Zone
-  Not Subject to this By-law
- Schedule E - Exception Overlay**
-  Legacy Exceptions (LXXX)
-  Exceptions (EXXX)
- Schedule F - Holding Overlay**
-  Holding Overlay (HXXX)

Lands that are identified as "Not Subject to this By-law" on Schedule 1 - Zoning Map are not subject to this Schedule.



## Key Map



© Teranet Enterprises Inc. and its suppliers. All rights reserved. NOT A PLAN OF SURVEY. Ownership Parcel mapping can be displayed in the City's website, but PIN cannot be made available.

The Corporation of the City of Kingston assumes no responsibility for inaccurate or inconsistent data set out in this map product. The City does not accept any responsibility for reliance thereon. The City does not make any representations or warranty, express or implied, in relation to the website including without limitations, as to the quality, merchantability and fitness for any use. Further, the City does not accept any responsibility for the accuracy of this information, nor is it responsible for any expenses or damages incurred, directly or indirectly, resulting from the use of this information.





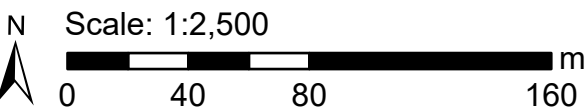
# Kingston Zoning By-law

Schedule 1 - Zoning Map  
Schedule E - Exception Overlay  
Schedule F - Holding Overlay

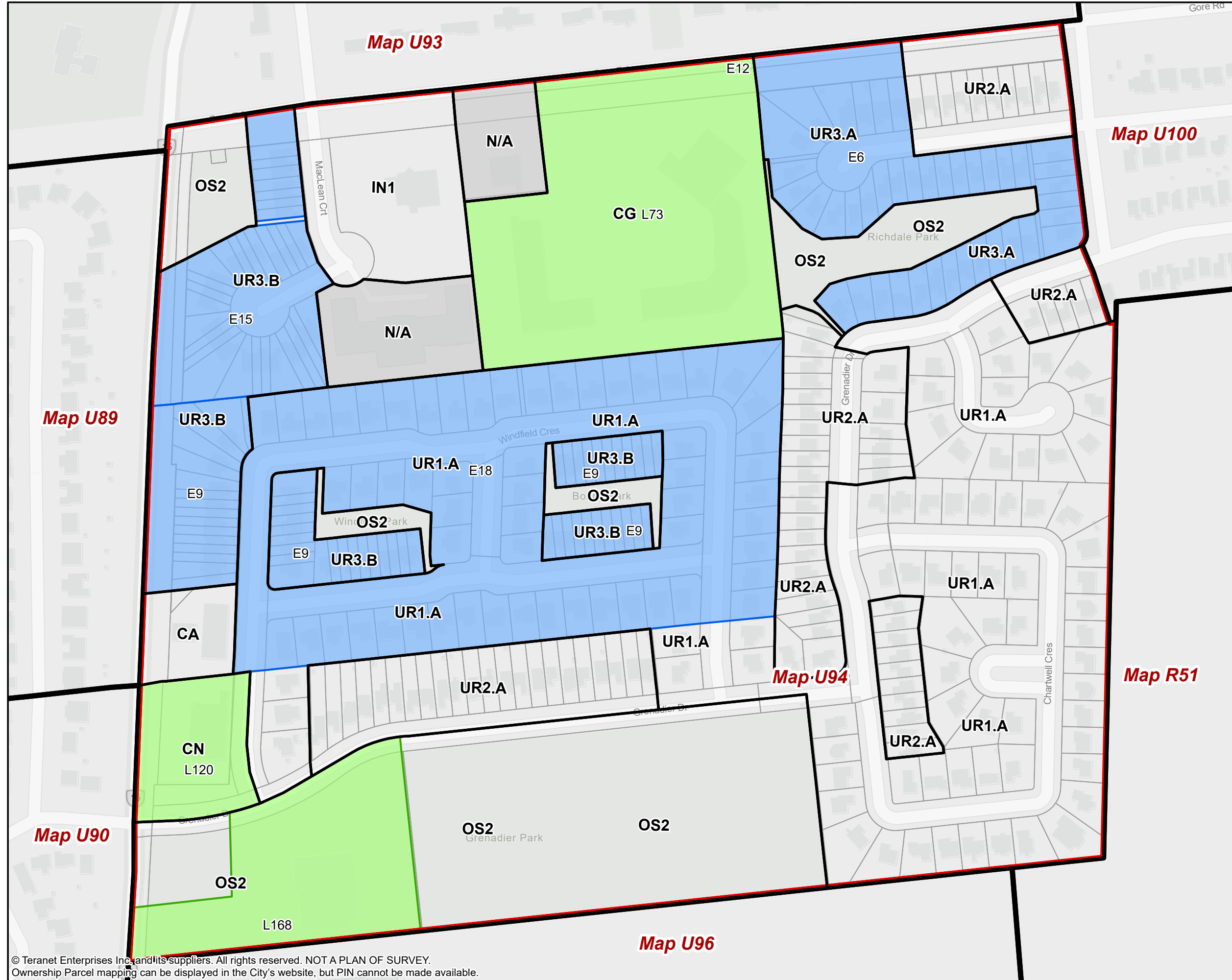
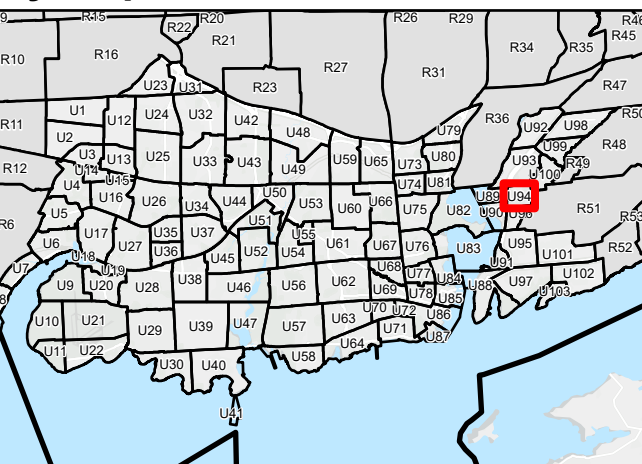
**Urban Map 94 (U94)**  
Page 94 of 103

- Map Boundary
- Schedule 1 - Zoning Map**
- Zone
- Not Subject to this By-law
- Schedule E - Exception Overlay**
- Legacy Exceptions (LXXX)
- Exceptions (EXXX)
- Schedule F - Holding Overlay**
- Holding Overlay (HXXX)

Lands that are identified as "Not Subject to this By-law" on Schedule 1 - Zoning Map are not subject to this Schedule.



## Key Map



© Teranet Enterprises Inc. and its suppliers. All rights reserved. NOT A PLAN OF SURVEY. Ownership Parcel mapping can be displayed in the City's website, but PIN cannot be made available.

The Corporation of the City of Kingston assumes no responsibility for inaccurate or inconsistent data set out in this map product. The City does not accept any responsibility for reliance thereon. The City does not make any representations or warranty, express or implied, in relation to the website including without limitations, as to the quality, merchantability and fitness for any use. Further, the City does not accept any responsibility for the accuracy of this information, nor is it responsible for any expenses or damages incurred, directly or indirectly, resulting from the use of this information.



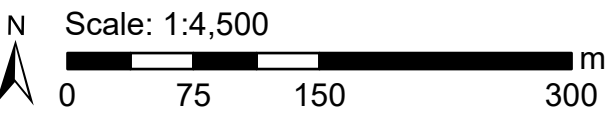
# Kingston Zoning By-law

Schedule 1 - Zoning Map  
Schedule E - Exception Overlay  
Schedule F - Holding Overlay

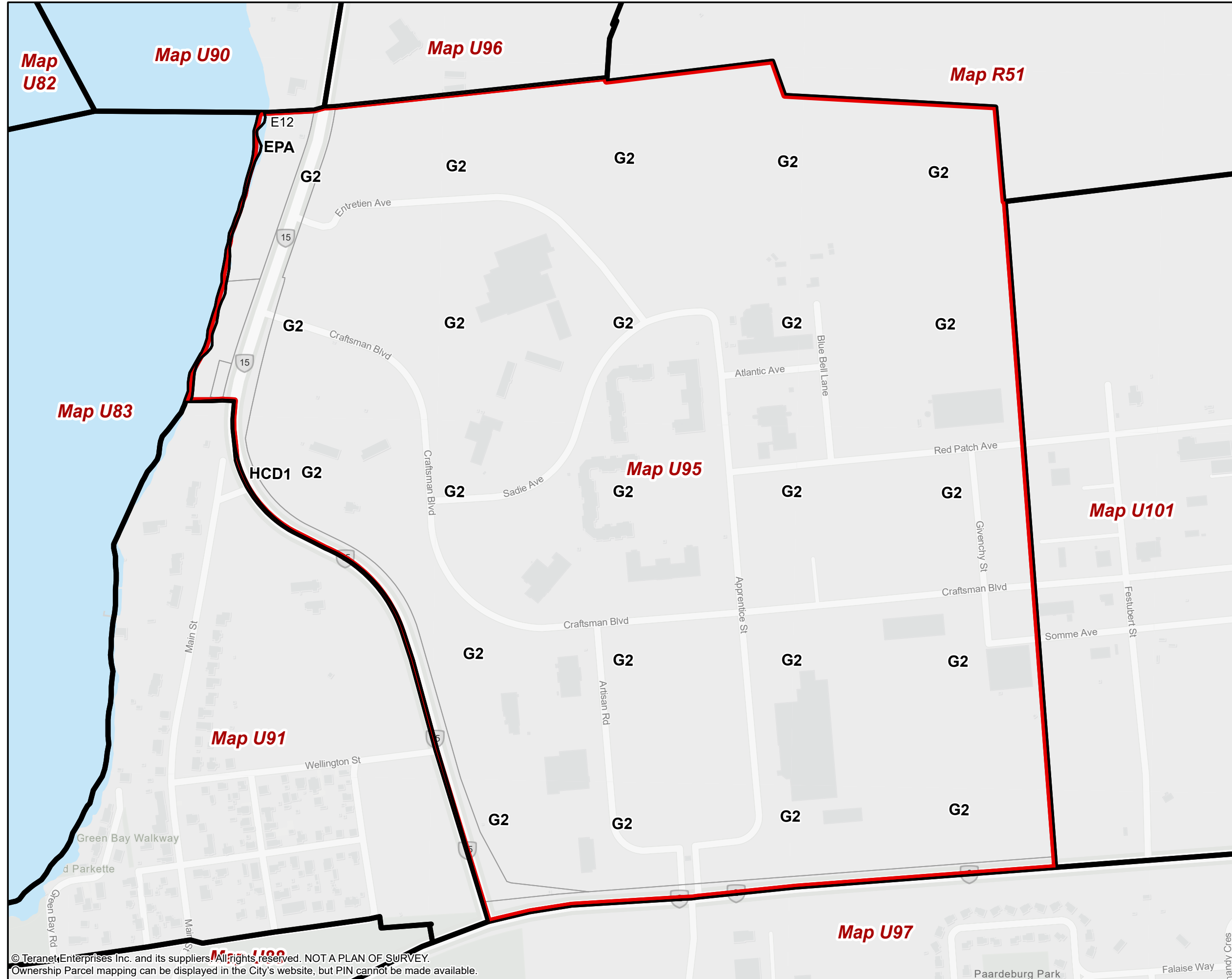
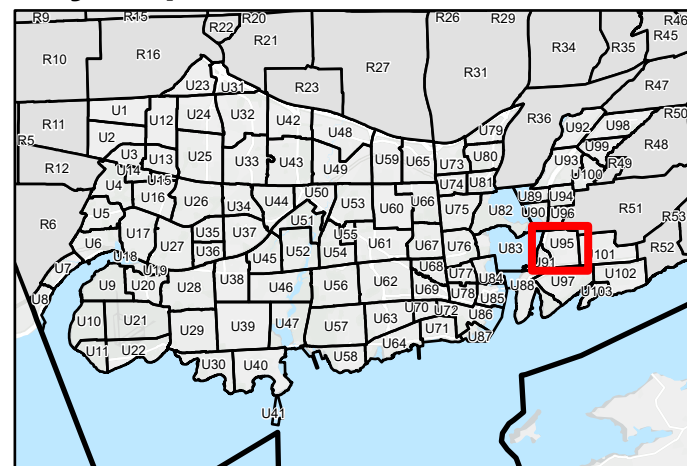
**Urban Map 95 (U95)**  
Page 95 of 103

- Map Boundary
- Schedule 1 - Zoning Map
- Zone
- Not Subject to this By-law
- Schedule E - Exception Overlay
- Legacy Exceptions (LXXX)
- Exceptions (EXXX)
- Schedule F - Holding Overlay
- Holding Overlay (HXXX)

Lands that are identified as "Not Subject to this By-law" on Schedule 1 - Zoning Map are not subject to this Schedule.



## Key Map



© Teranet Enterprises Inc. and its suppliers. All rights reserved. NOT A PLAN OF SURVEY.  
Ownership Parcel mapping can be displayed in the City's website, but PIN cannot be made available.

The Corporation of the City of Kingston assumes no responsibility for inaccurate or inconsistent data set out in this map product. The City does not accept any responsibility for reliance thereon. The City does not make any representations or warranty, express or implied, in relation to the website including without limitations, as to the quality, merchantability and fitness for any use. Further, the City does not accept any responsibility for the accuracy of this information, nor is it responsible for any expenses or damages incurred, directly or indirectly, resulting from the use of this information.





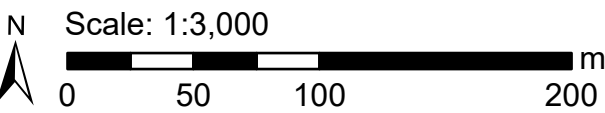
# Kingston Zoning By-law

Schedule 1 - Zoning Map  
Schedule E - Exception Overlay  
Schedule F - Holding Overlay

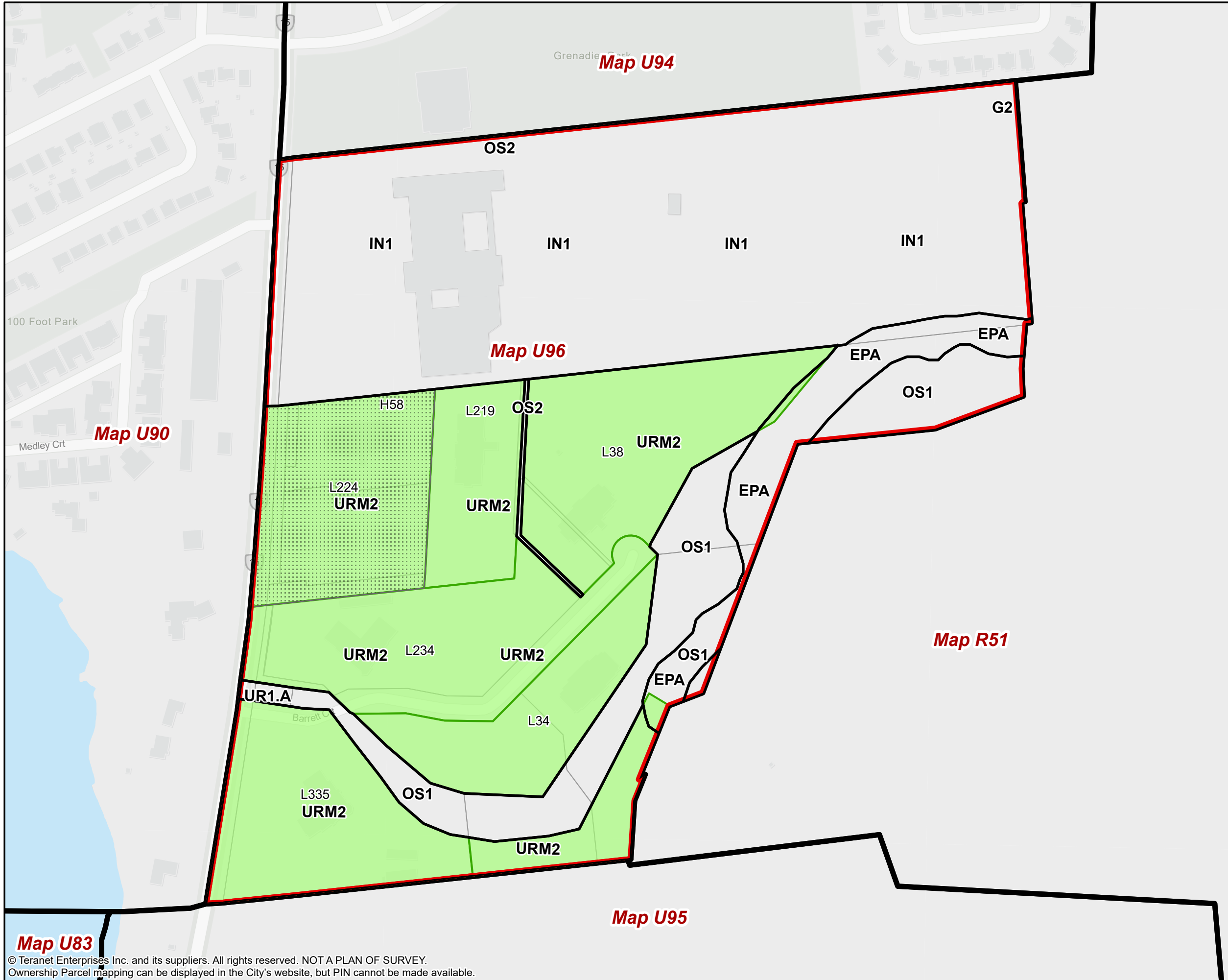
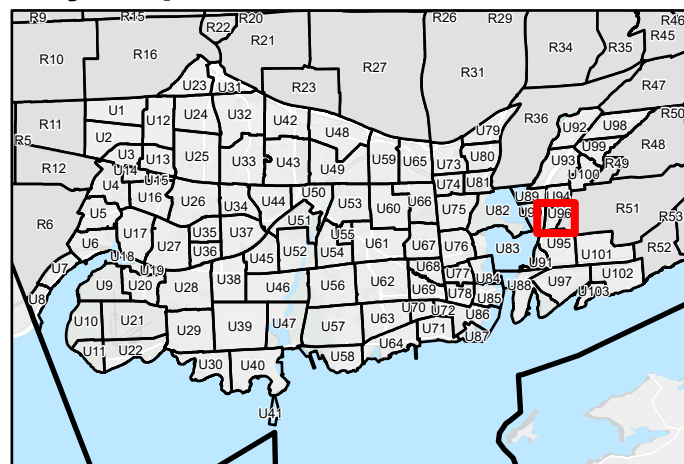
**Urban Map 96 (U96)**  
Page 96 of 103

- Map Boundary
- Schedule 1 - Zoning Map
- Zone
- Not Subject to this By-law
- Schedule E - Exception Overlay
- Legacy Exceptions (LXXX)
- Exceptions (EXXX)
- Schedule F - Holding Overlay
- Holding Overlay (HXXX)

Lands that are identified as "Not Subject to this By-law" on Schedule 1 – Zoning Map are not subject to this Schedule.



## Key Map









© Teranet Enterprises Inc. and its suppliers. All rights reserved. NOT A PLAN OF SURVEY.  
Ownership Parcel mapping can be displayed in the City's website, but PIN cannot be made available.



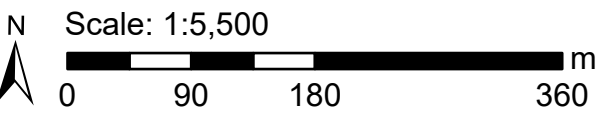
# Kingston Zoning By-law

Schedule 1 - Zoning Map  
Schedule E - Exception Overlay  
Schedule F - Holding Overlay

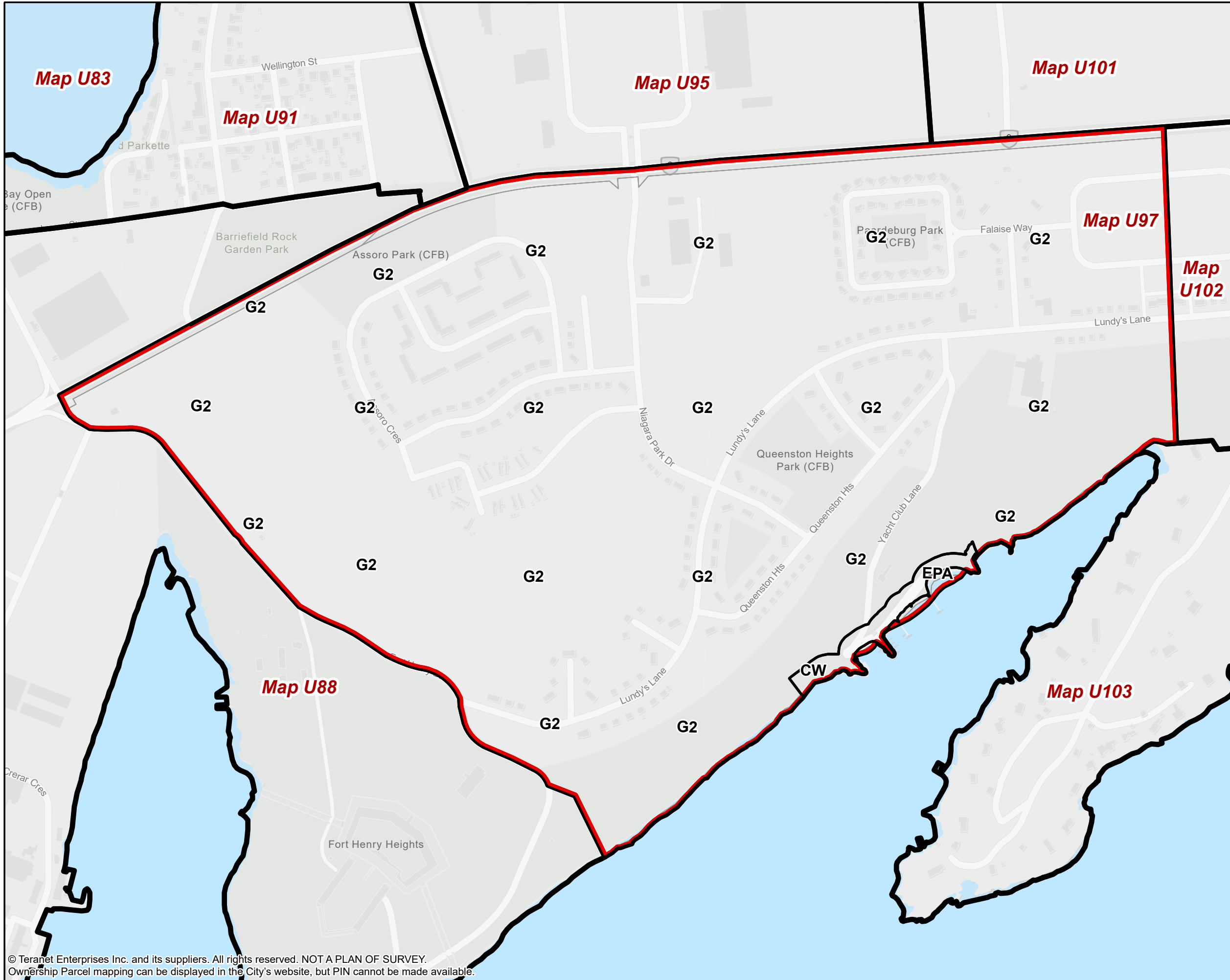
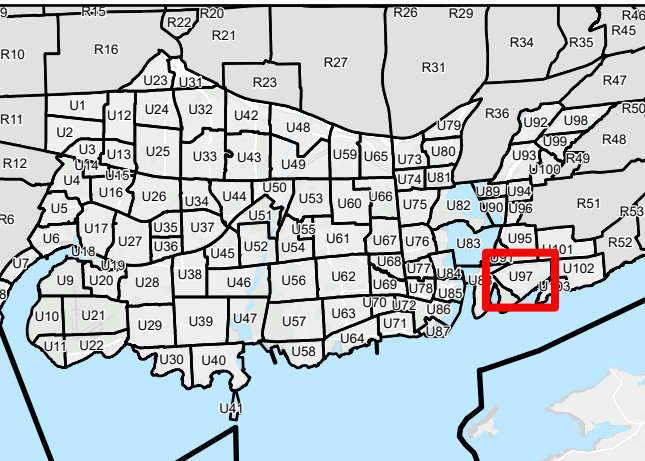
**Urban Map 97 (U97)**  
Page 97 of 103

-  Map Boundary
- Schedule 1 - Zoning Map**
-  Zone
-  Not Subject to this By-law
- Schedule E - Exception Overlay**
-  Legacy Exceptions (LXXX)
-  Exceptions (EXXX)
- Schedule F - Holding Overlay**
-  Holding Overlay (HXXX)

Lands that are identified as "Not Subject to this By-law" on Schedule 1 – Zoning Map are not subject to this Schedule.



## Key Map



© Teranet Enterprises Inc. and its suppliers. All rights reserved. NOT A PLAN OF SURVEY. Ownership Parcel mapping can be displayed in the City's website, but PIN cannot be made available.











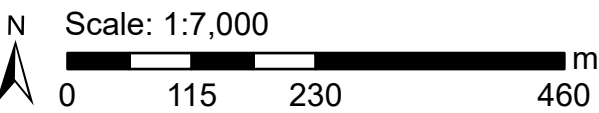
# Kingston Zoning By-law

Schedule 1 - Zoning Map  
Schedule E - Exception Overlay  
Schedule F - Holding Overlay

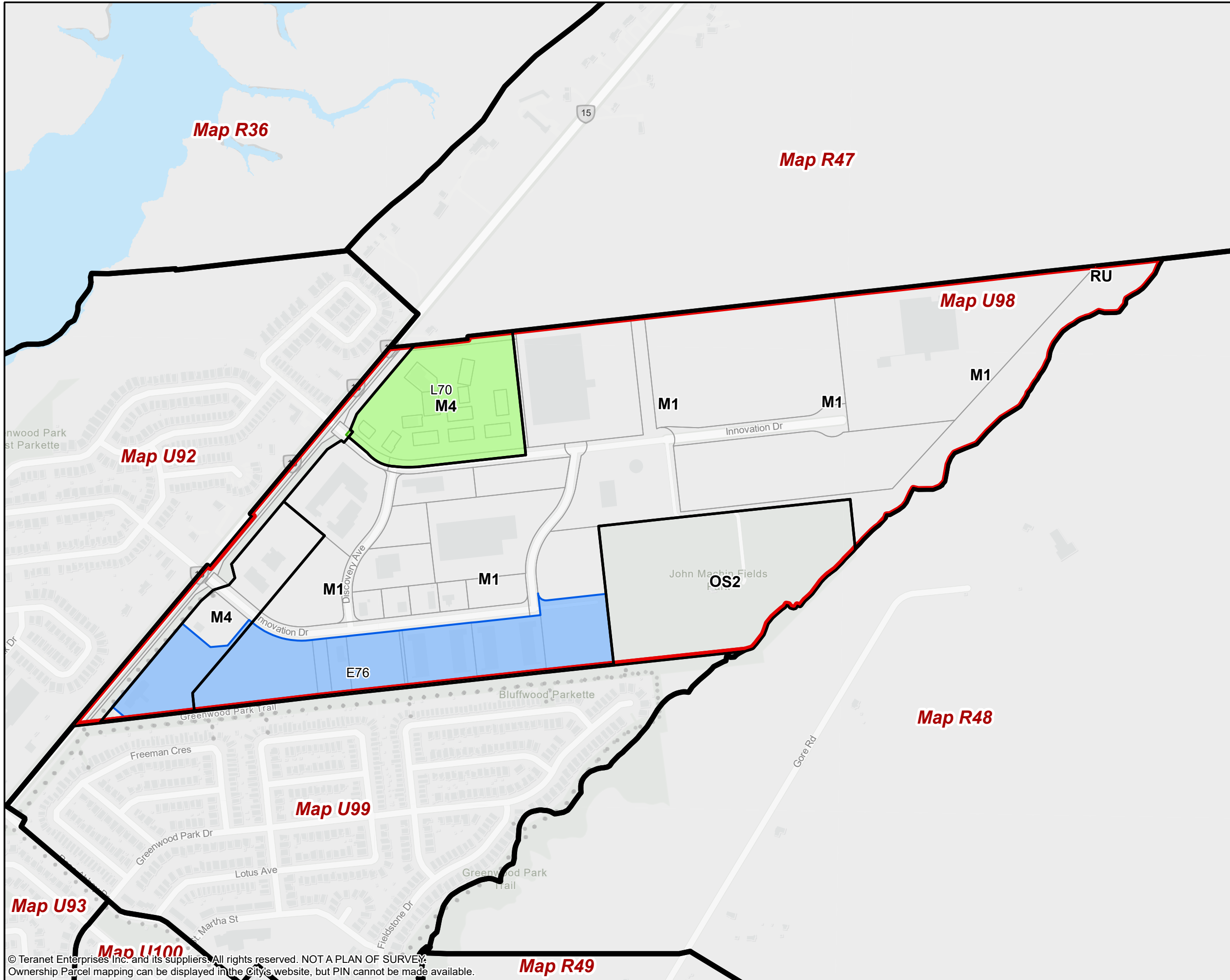
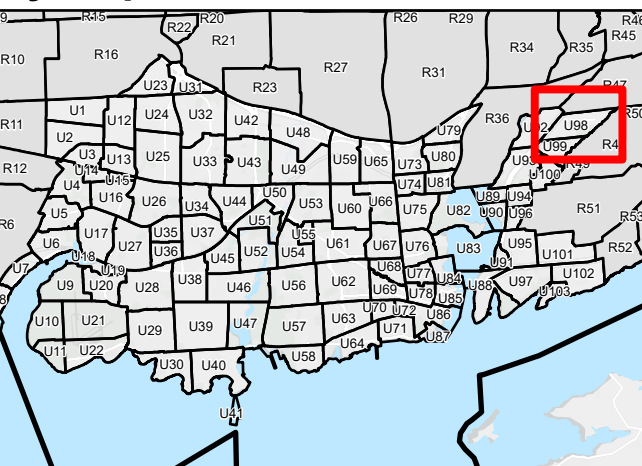
**Urban Map 98 (U98)**  
Page 98 of 103

-  Map Boundary
- Schedule 1 - Zoning Map**
-  Zone
-  Not Subject to this By-law
- Schedule E - Exception Overlay**
-  Legacy Exceptions (LXXX)
-  Exceptions (EXXX)
- Schedule F - Holding Overlay**
-  Holding Overlay (HXXX)

Lands that are identified as "Not Subject to this By-law" on Schedule 1 – Zoning Map are not subject to this Schedule.



## Key Map



© Teranet Enterprises Inc. and its suppliers. All rights reserved. NOT A PLAN OF SURVEY. Ownership Parcel mapping can be displayed in the City's website, but PIN cannot be made available.

The Corporation of the City of Kingston assumes no responsibility for inaccurate or inconsistent data set out in this map product. The City does not accept any responsibility for reliance thereon. The City does not make any representations or warranty, express or implied, in relation to the website including without limitations, as to the quality, merchantability and fitness for any use. Further, the City does not accept any responsibility for the accuracy of this information, nor is it responsible for any expenses or damages incurred, directly or indirectly, resulting from the use of this information.







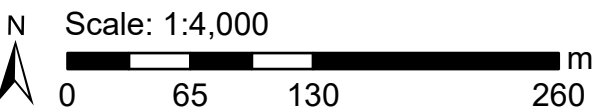
# Kingston Zoning By-law

Schedule 1 - Zoning Map  
Schedule E - Exception Overlay  
Schedule F - Holding Overlay

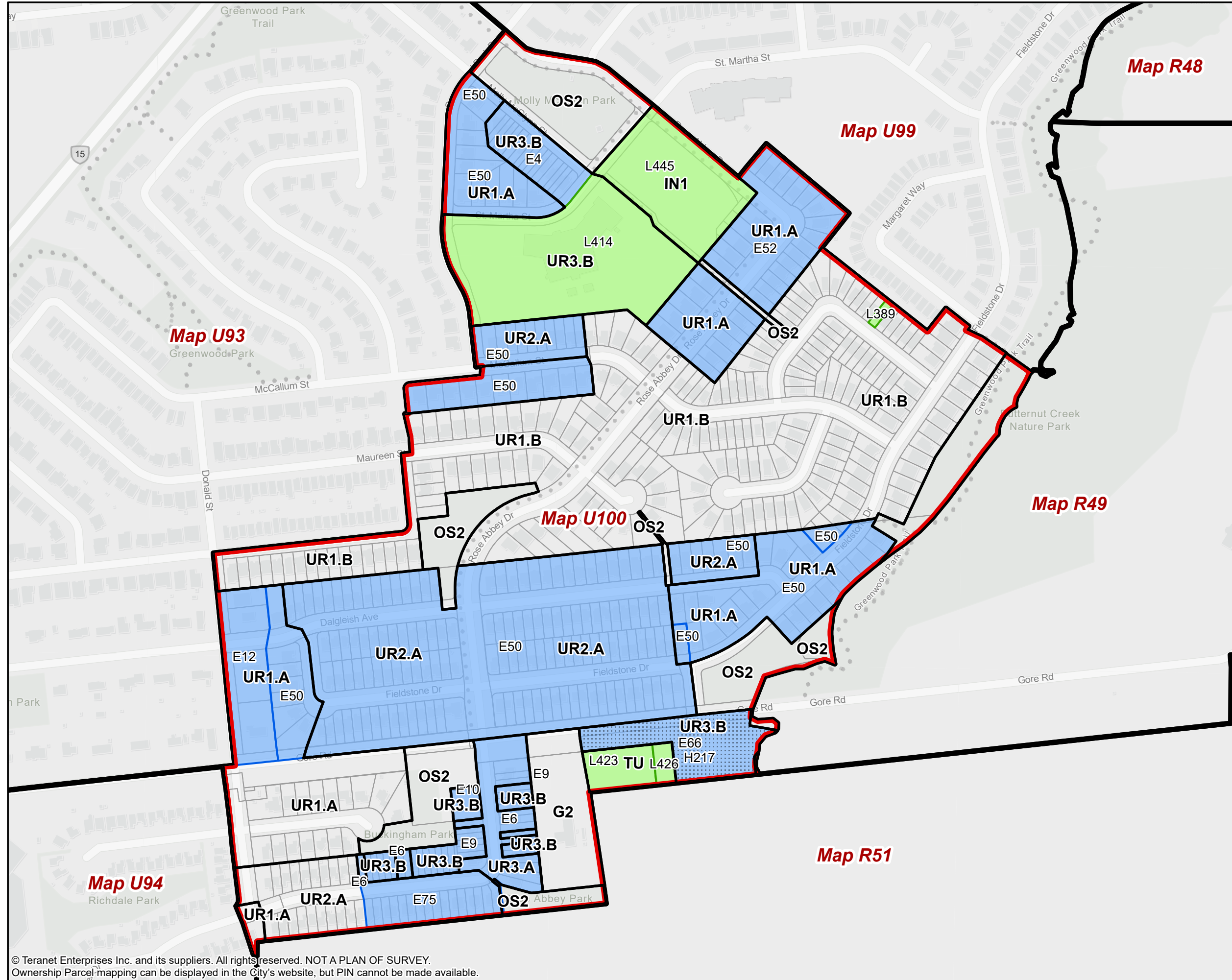
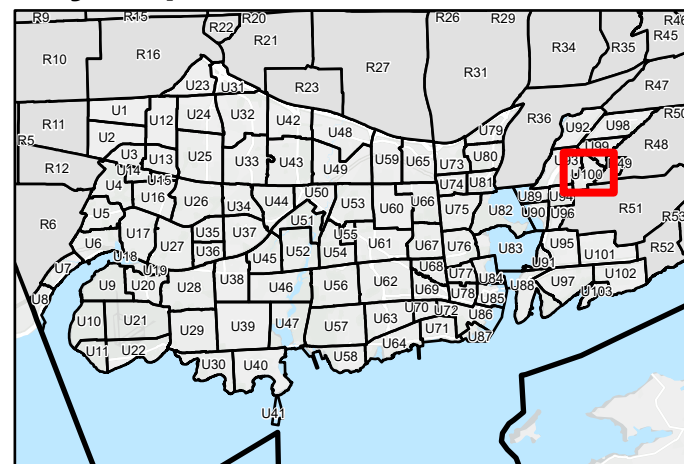
**Urban Map 100 (U100)**  
Page 100 of 103

- Map Boundary
- Schedule 1 - Zoning Map**
- Zone
- Not Subject to this By-law
- Schedule E - Exception Overlay**
- Legacy Exceptions (LXXX)
- Exceptions (EXXX)
- Schedule F - Holding Overlay**
- Holding Overlay (HXXX)

Lands that are identified as "Not Subject to this By-law" on Schedule 1 - Zoning Map are not subject to this Schedule.



## Key Map



© Teranet Enterprises Inc. and its suppliers. All rights reserved. NOT A PLAN OF SURVEY. Ownership Parcel-mapping can be displayed in the City's website, but PIN cannot be made available.

The Corporation of the City of Kingston assumes no responsibility for inaccurate or inconsistent data set out in this map product. The City does not accept any responsibility for reliance thereon. The City does not make any representations or warranty, express or implied, in relation to the website including without limitations, as to the quality, merchantability and fitness for any use. Further, the City does not accept any responsibility for the accuracy of this information, nor is it responsible for any expenses or damages incurred, directly or indirectly, resulting from the use of this information.



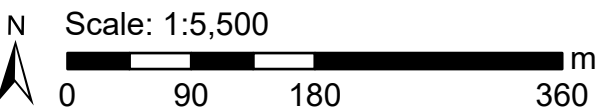
# Kingston Zoning By-law

Schedule 1 - Zoning Map  
Schedule E - Exception Overlay  
Schedule F - Holding Overlay

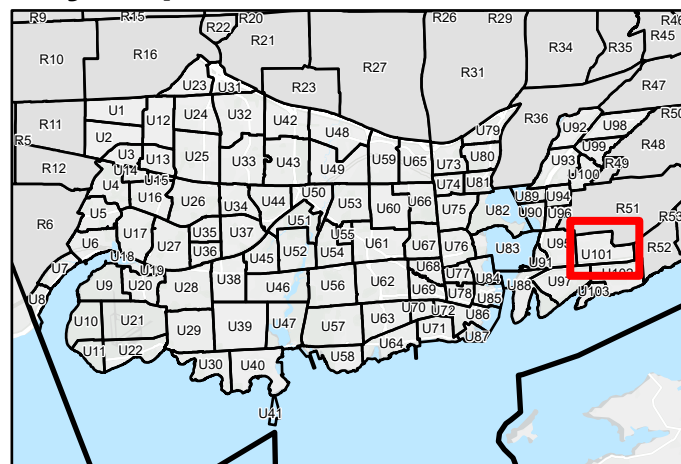
**Urban Map 101 (U101)**  
Page 101 of 103

- Map Boundary
- Schedule 1 - Zoning Map**
- Zone
- Not Subject to this By-law
- Schedule E - Exception Overlay**
- Legacy Exceptions (LXXX)
- Exceptions (EXXX)
- Schedule F - Holding Overlay**
- Holding Overlay (HXXX)

Lands that are identified as "Not Subject to this By-law" on Schedule 1 - Zoning Map are not subject to this Schedule.



## Key Map



© Teranet Enterprises Inc. and its suppliers. All rights reserved. NOT A PLAN OF SURVEY. Ownership Parcel mapping can be displayed in the City's website, but PIN cannot be made available.











# Kingston Zoning By-law

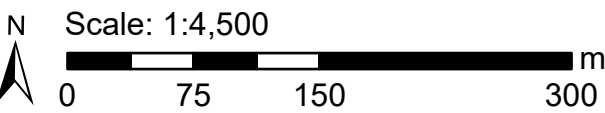
Schedule 1 - Zoning Map  
Schedule E - Exception Overlay  
Schedule F - Holding Overlay

## Urban Map 102 (U102)

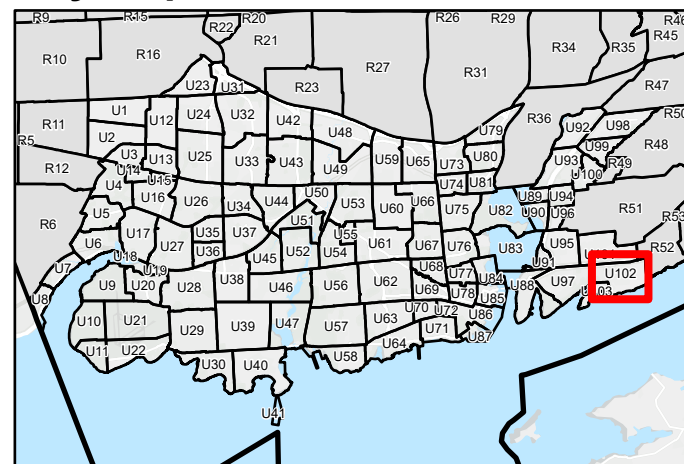
Page 102 of 103

-  Map Boundary
- Schedule 1 - Zoning Map**
-  Zone
-  Not Subject to this By-law
- Schedule E - Exception Overlay**
-  Legacy Exceptions (LXXX)
-  Exceptions (EXXX)
- Schedule F - Holding Overlay**
-  Holding Overlay (HXXX)

Lands that are identified as "Not Subject to this By-law" on Schedule 1 – Zoning Map are not subject to this Schedule.



### Key Map



© Teranet Enterprises Inc. and its suppliers. All rights reserved. NOT A PLAN OF SURVEY.  
Ownership Parcel mapping can be displayed in the City's website, but PIN cannot be made available.







The Corporation of the City of Kingston assumes no responsibility for inaccurate or inconsistent data set out in this map product. The City does not accept any responsibility for reliance thereon. The City does not make any representations or warranty, express or implied, in relation to the website including without limitations, as to the quality, merchantability and fitness for any use. Further, the City does not accept any responsibility for the accuracy of this information, nor is it responsible for any expenses or damages incurred, directly or indirectly, resulting from the use of this information.



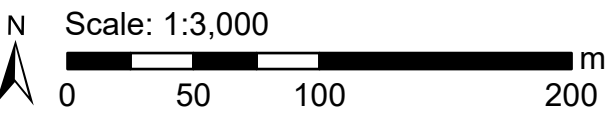
# Kingston Zoning By-law

Schedule 1 - Zoning Map  
Schedule E - Exception Overlay  
Schedule F - Holding Overlay

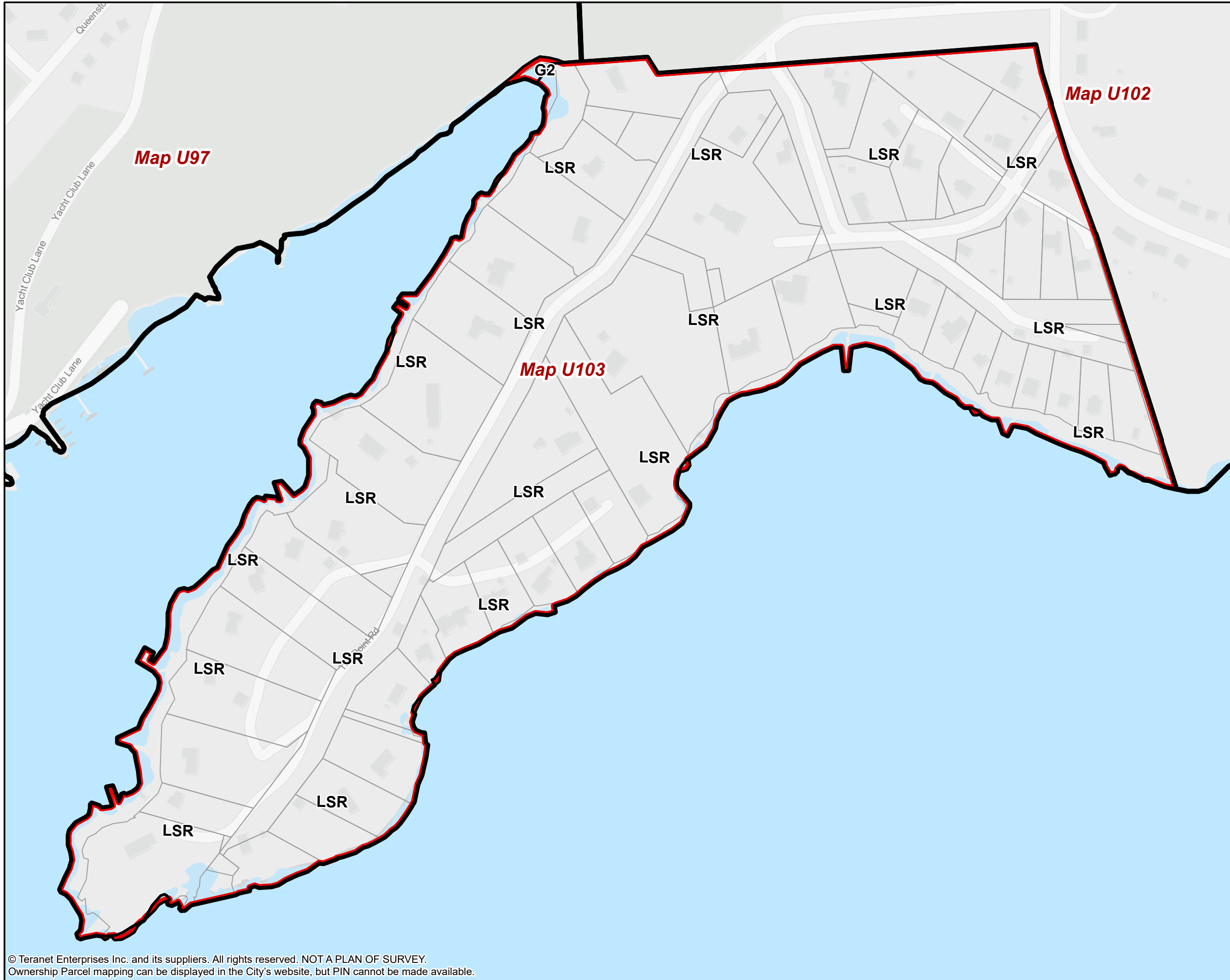
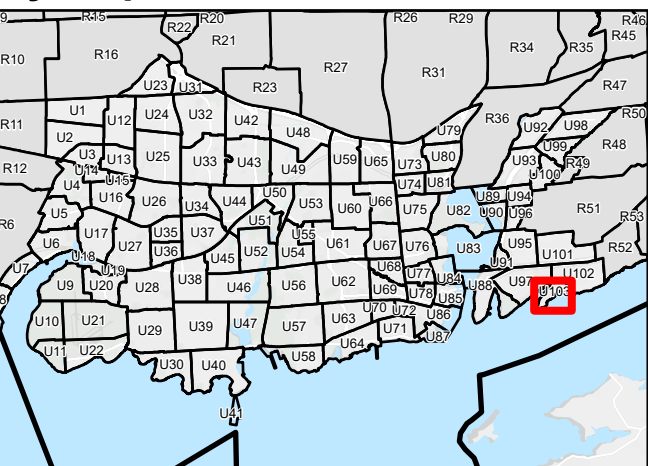
**Urban Map 103 (U103)**  
Page 103 of 103

-  Map Boundary
- Schedule 1 - Zoning Map**
-  Zone
-  Not Subject to this By-law
- Schedule E - Exception Overlay**
-  Legacy Exceptions (LXXX)
-  Exceptions (EXXX)
- Schedule F - Holding Overlay**
-  Holding Overlay (HXXX)

Lands that are identified as "Not Subject to this By-law" on Schedule 1 – Zoning Map are not subject to this Schedule.



## Key Map



© Teranet Enterprises Inc. and its suppliers. All rights reserved. NOT A PLAN OF SURVEY. Ownership Parcel mapping can be displayed in the City's website, but PIN cannot be made available.

The Corporation of the City of Kingston assumes no responsibility for inaccurate or inconsistent data set out in this map product. The City does not accept any responsibility for reliance thereon. The City does not make any representations or warranty, express or implied, in relation to the website including without limitations, as to the quality, merchantability and fitness for any use. Further, the City does not accept any responsibility for the accuracy of this information, nor is it responsible for any expenses or damages incurred, directly or indirectly, resulting from the use of this information.