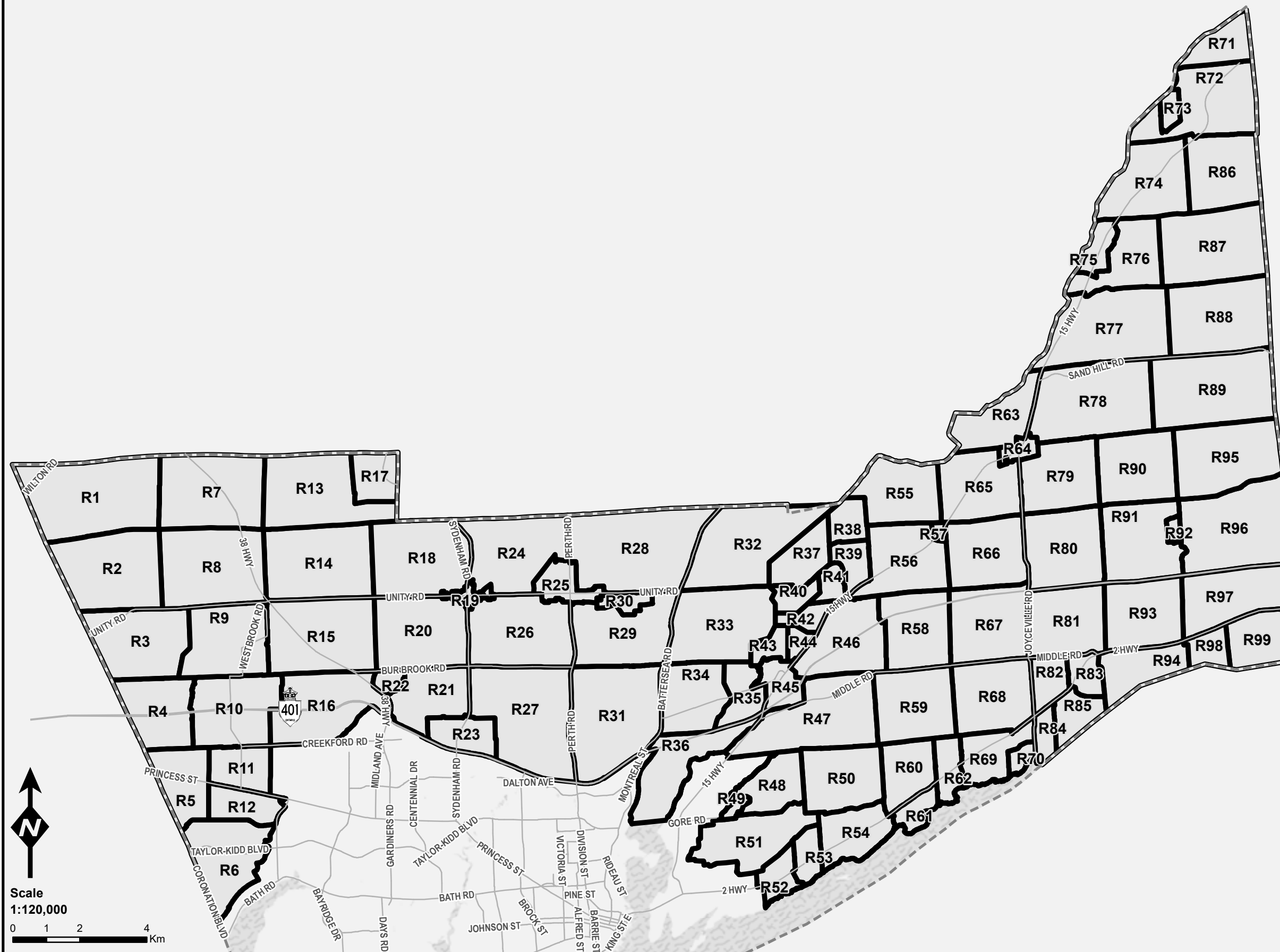






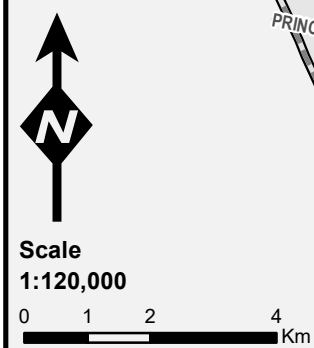
City of Kingston Zoning By-law

DRAFT Figure 21.1: Rural Zoning Index Map



Legend

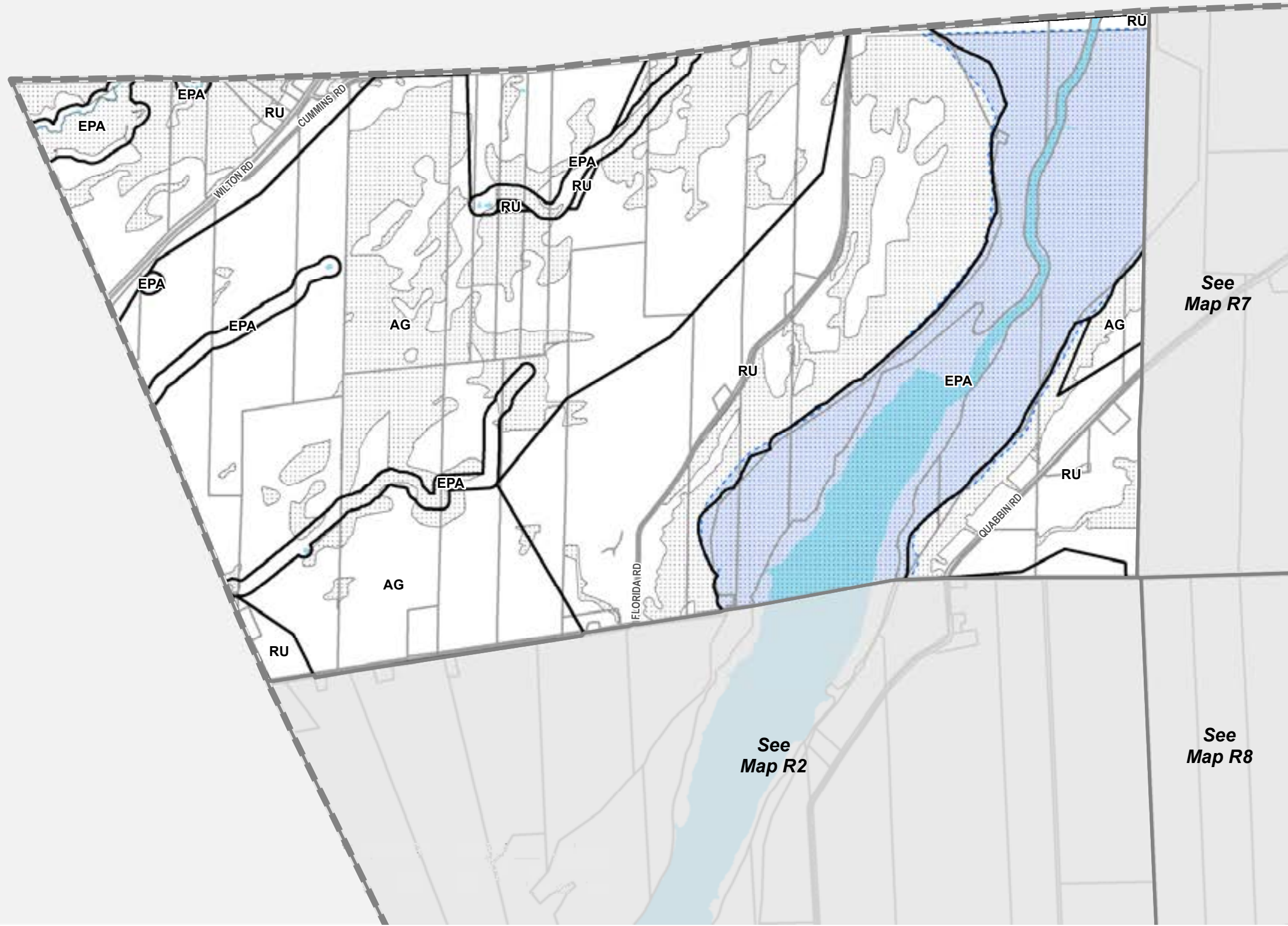
-  Municipal Boundary
-  Rural Zoning Map
-  Waterbody
-  Road



Date: 2016-15-07



City of Kingston Zoning By-law DRAFT Rural Map 1 (R1)



- Legend**
- Zone Boundary
 - Parcel Boundary
 - Natural Heritage Overlay
 - Municipal Boundary
 - Floodplain Overlay
 - Water

See Map R7

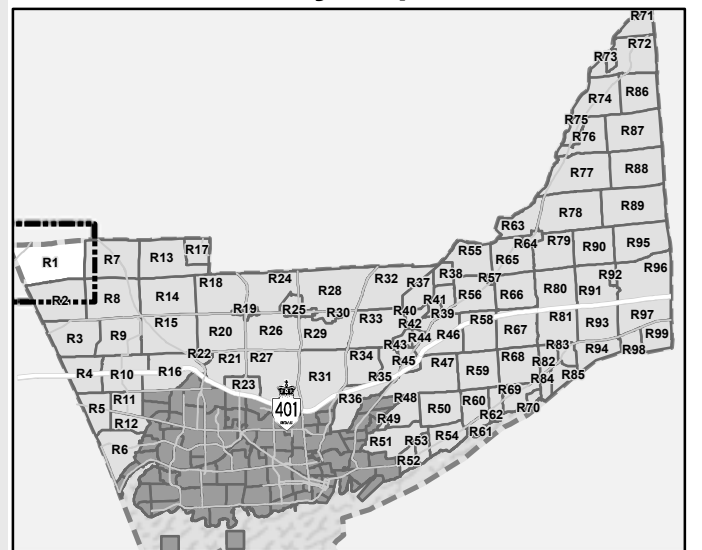
See Map R2

See Map R8

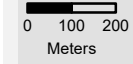
Zoning By-law Amendments		
No.	Date Passed	Location



Key Map



Scale
1:17,150



Approved
Month XX, 20XX

City of Kingston Zoning By-law DRAFT Rural Map 2 (R2)



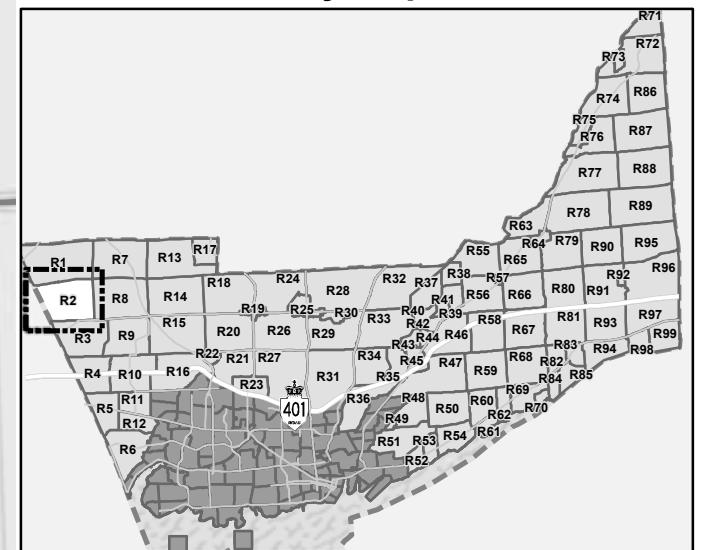
Legend

- Zone Boundary
- Parcel Boundary
- Natural Heritage Overlay
- Municipal Boundary
- Floodplain Overlay
- Water

Zoning By-law Amendments		
No.	Date Passed	Location



Key Map



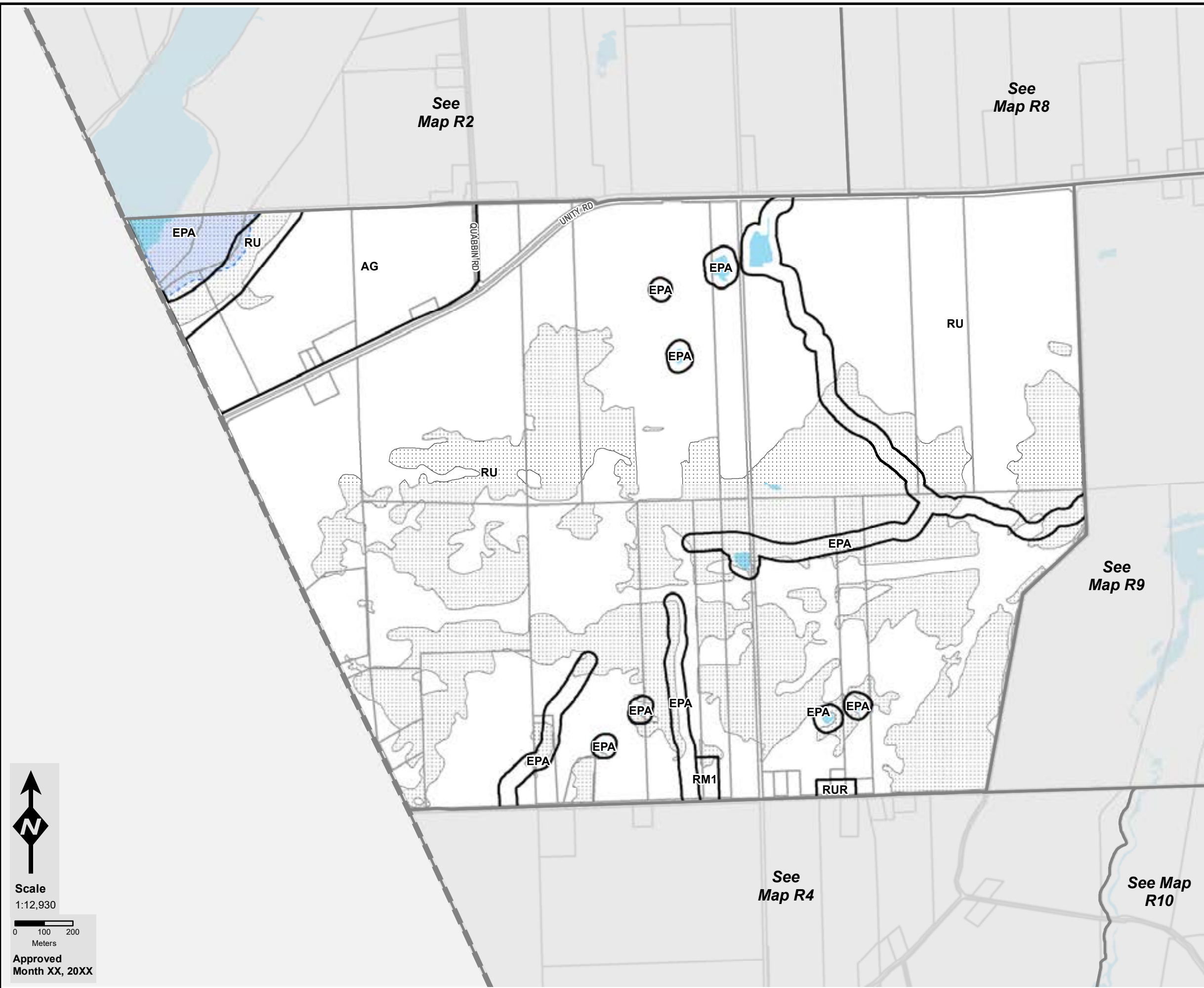
Scale
 1:13,580

 0 100 200
 Meters
 Approved
 Month XX, 20XX

City of Kingston Zoning By-law DRAFT Rural Map 3 (R3)

See
Map R2

See
Map R8



Legend

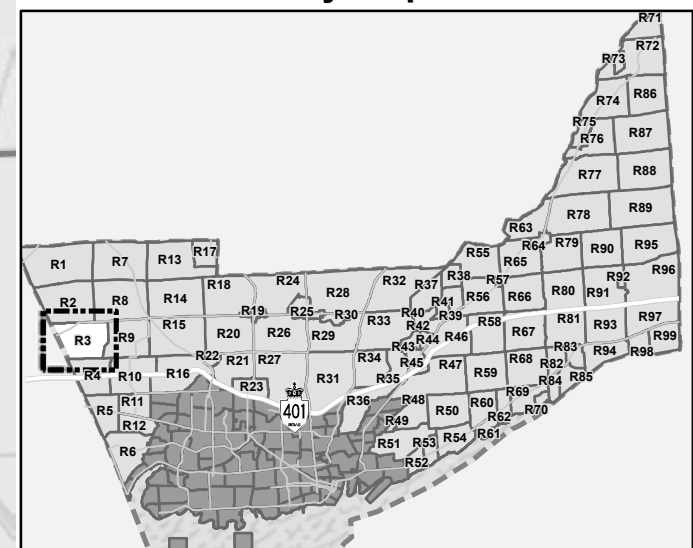
- Zone Boundary
- Parcel Boundary
- Natural Heritage Overlay
- Municipal Boundary
- Floodplain Overlay
- Water

See
Map R9

Zoning By-law Amendments		
No.	Date Passed	Location



Key Map



Scale
1:12,930

0 100 200
Meters

Approved
Month XX, 20XX

See
Map R4

See Map
R10

City of Kingston Zoning By-law DRAFT Rural Map 4 (R4)

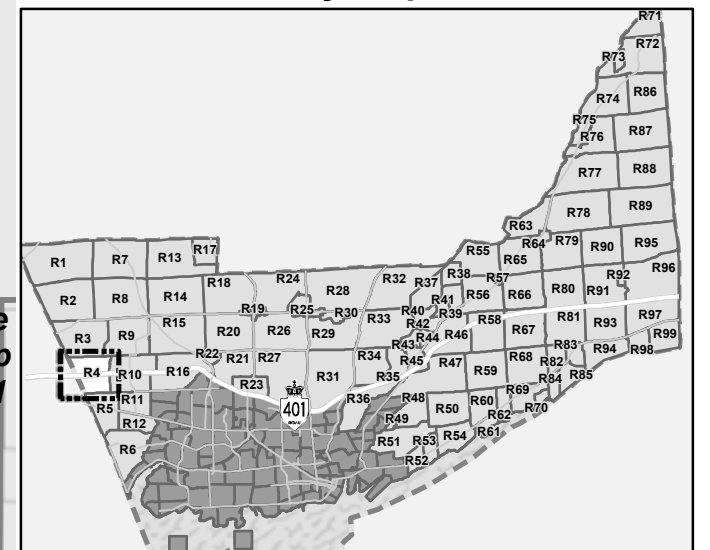
Legend

- ★ Zoning Exception
- ▭ Zone Boundary
- ▭ Parcel Boundary
- ▨ Natural Heritage Overlay
- ▭ Municipal Boundary
- Water

Zoning By-law Amendments		
No.	Date Passed	Location



Key Map



Scale
1:10,390

0 100 200
Meters

Approved
Month XX, 20XX



City of Kingston Zoning By-law DRAFT Rural Map 5 (R5)

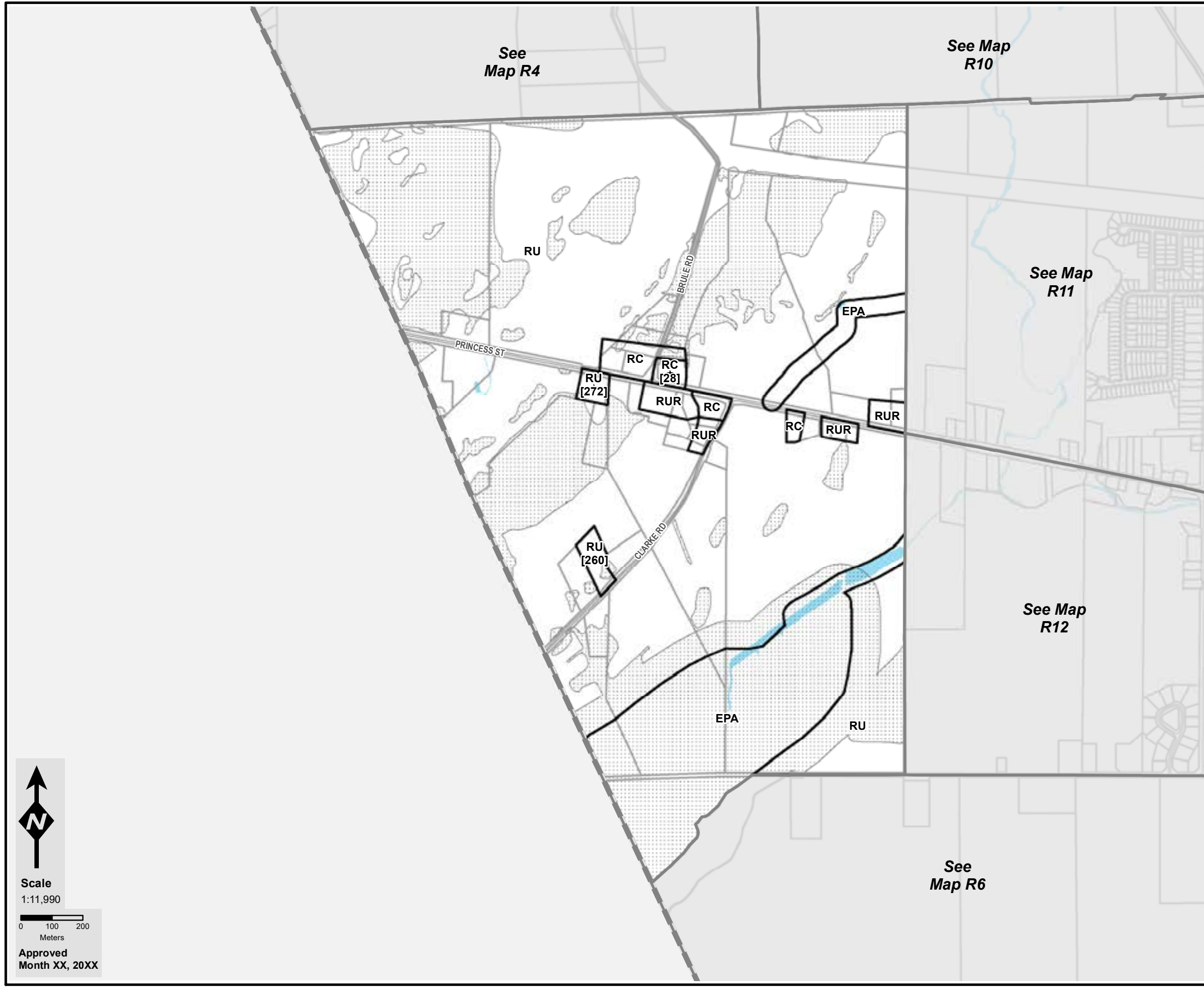
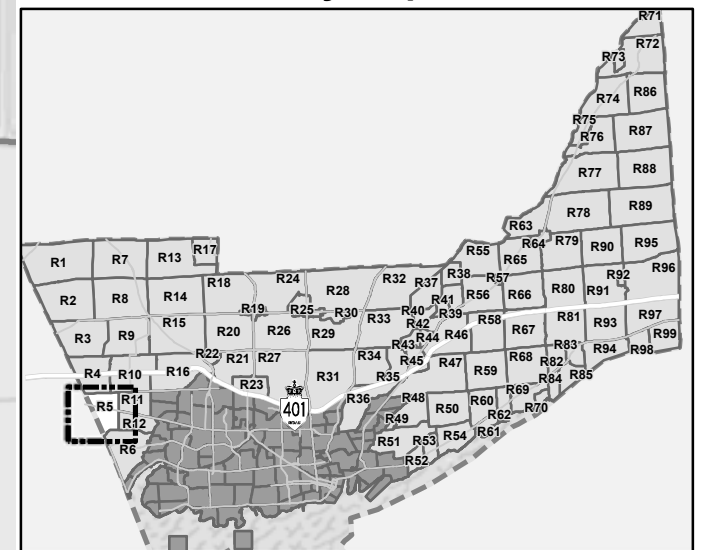
Legend

- ★ Zoning Exception
- ▭ Zone Boundary
- ▭ Parcel Boundary
- ▨ Natural Heritage Overlay
- ▭ Municipal Boundary
- Water



Zoning By-law Amendments		
No.	Date Passed	Location

Key Map



See Map R4

See Map R10

See Map R11

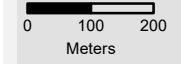
See Map R12

See Map R6



Scale

1:11,990



Approved
Month XX, 20XX

City of Kingston Zoning By-law DRAFT Rural Map 6 (R6)

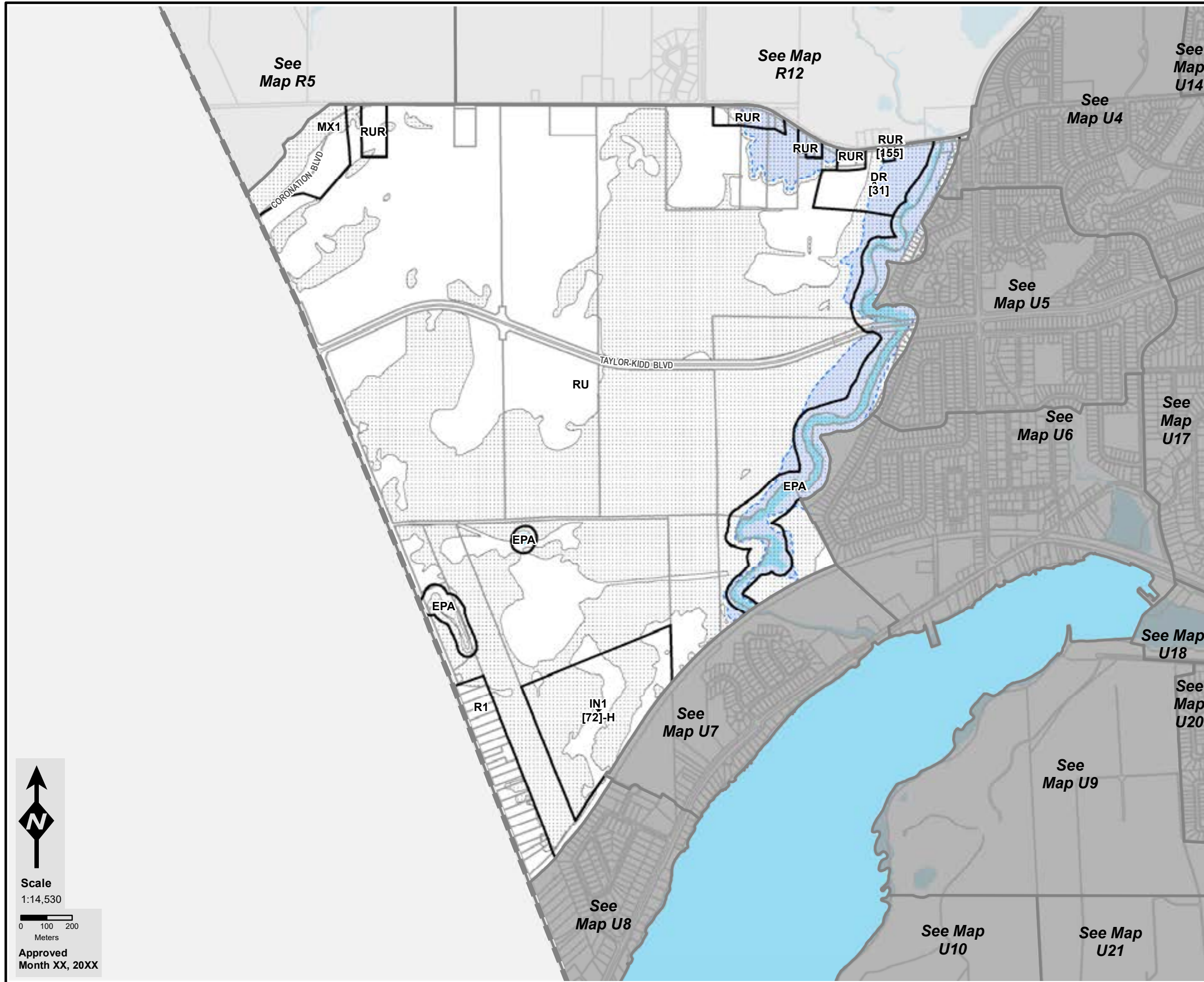
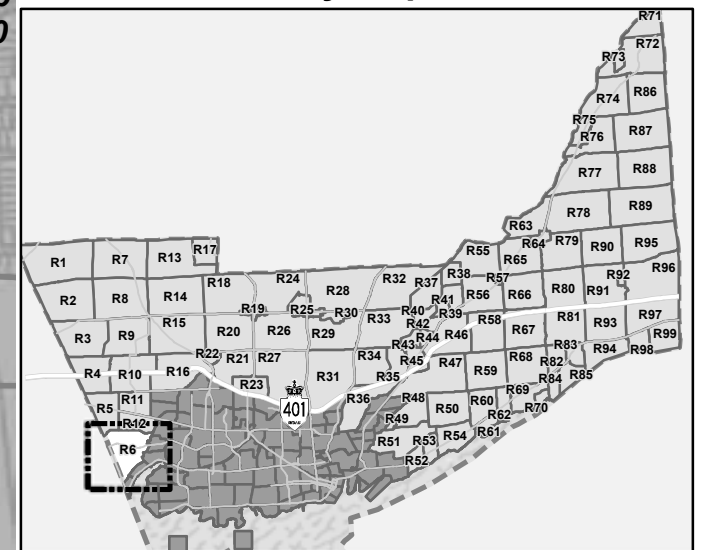
Legend

- ★ Zoning Exception
- ▭ Zone Boundary
- ▭ Parcel Boundary
- ▨ Natural Heritage Overlay
- ▭ Municipal Boundary
- ▨ Floodplain Overlay
- Water

Zoning By-law Amendments		
No.	Date Passed	Location



Key Map



See Map R5

See Map R12

See Map U14

See Map U4

See Map U5

See Map U6

See Map U17

See Map U18

See Map U20

See Map U9

See Map U7

See Map U8


See Map U10

See Map U21



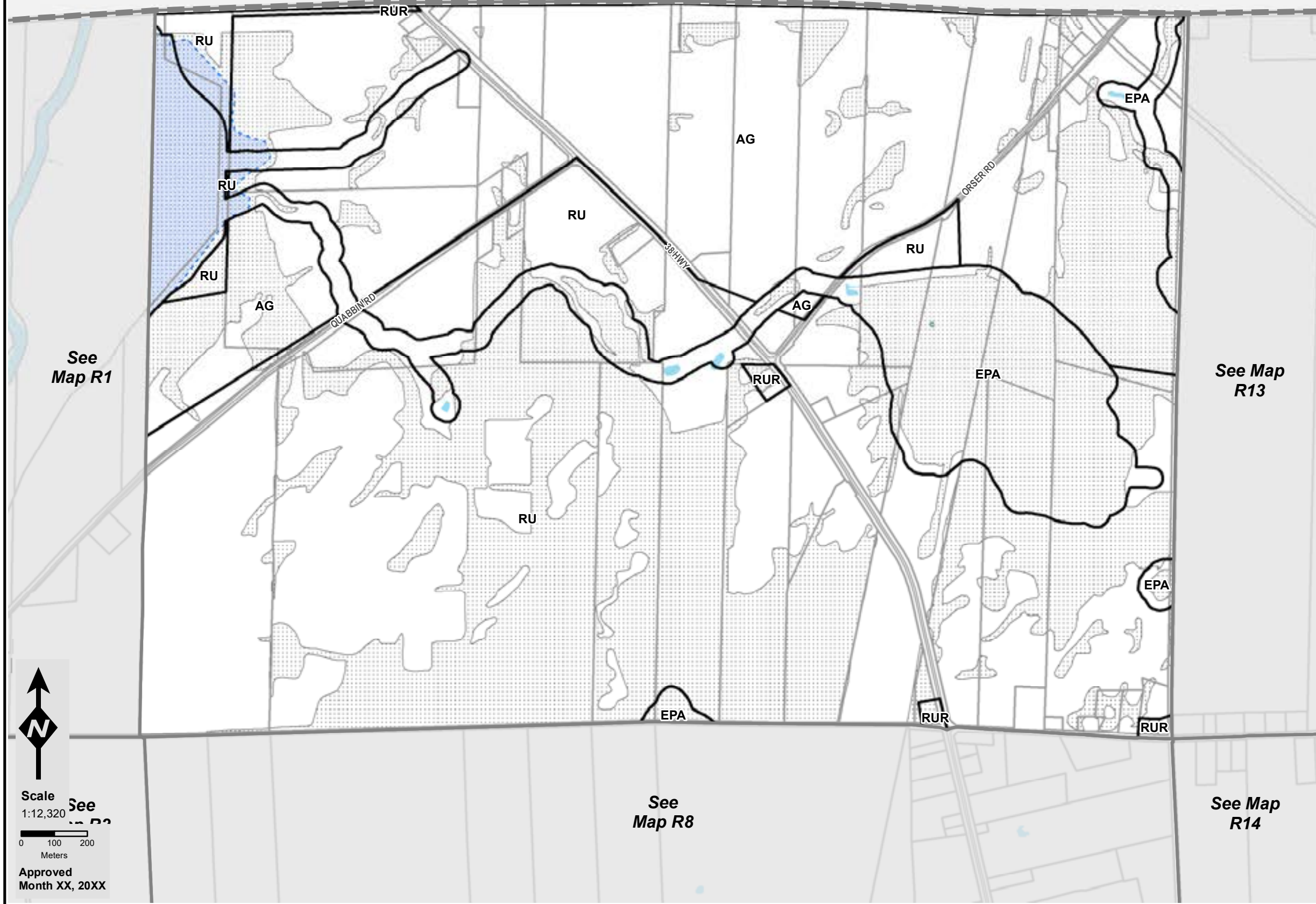
Scale

1:14,530



Approved
Month XX, 20XX

City of Kingston Zoning By-law DRAFT Rural Map 7 (R7)



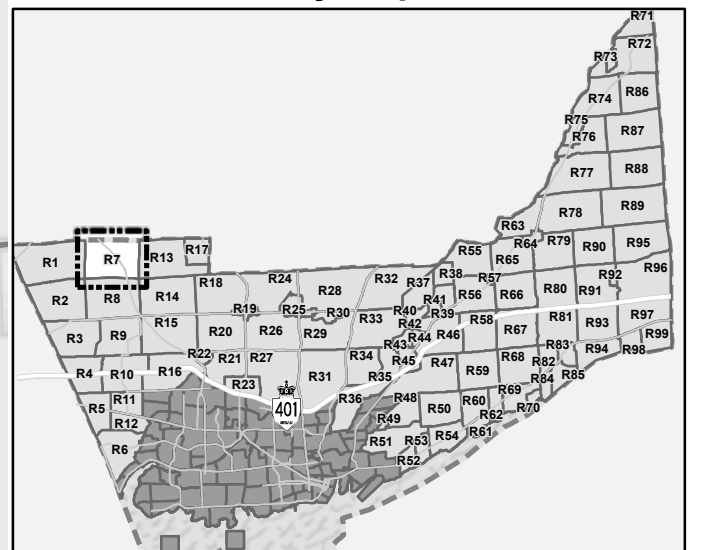
Legend

- Zone Boundary
- Parcel Boundary
- Natural Heritage Overlay
- Municipal Boundary
- Floodplain Overlay
- Water

Zoning By-law Amendments		
No.	Date Passed	Location



Key Map



Scale 1:12,320

 Approved Month XX, 20XX

See Map R1

See Map R13

See Map R8

See Map R14

See
Map R1

See
Map R7

See Map
R13

City of Kingston Zoning By-law DRAFT Rural Map 8 (R8)

Legend

- ★ Zoning Exception
- ▭ Zone Boundary
- ▭ Parcel Boundary
- ▨ Natural Heritage Overlay
- ▭ Municipal Boundary
- Water

See Map
R14

See
Map R2



See Map
R15

See
Map R3

See
Map R9



Scale
1:12,690

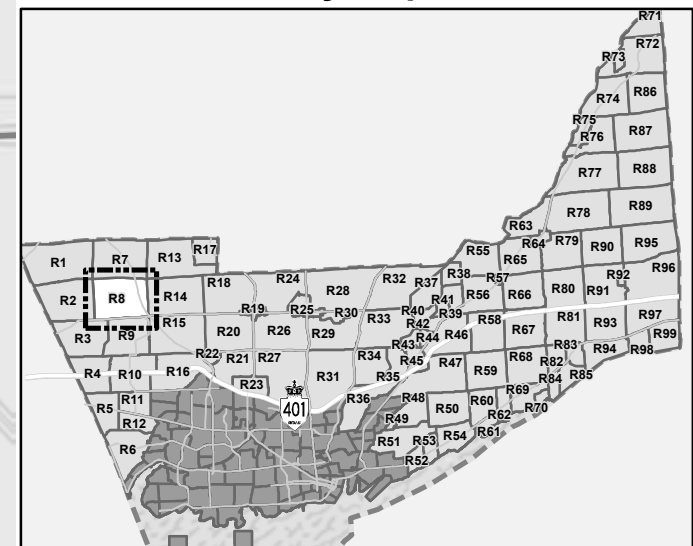
0 100 200
Meters

Approved
Month XX, 20XX

Zoning By-law Amendments		
No.	Date Passed	Location



Key Map



City of Kingston Zoning By-law DRAFT Rural Map 9 (R9)

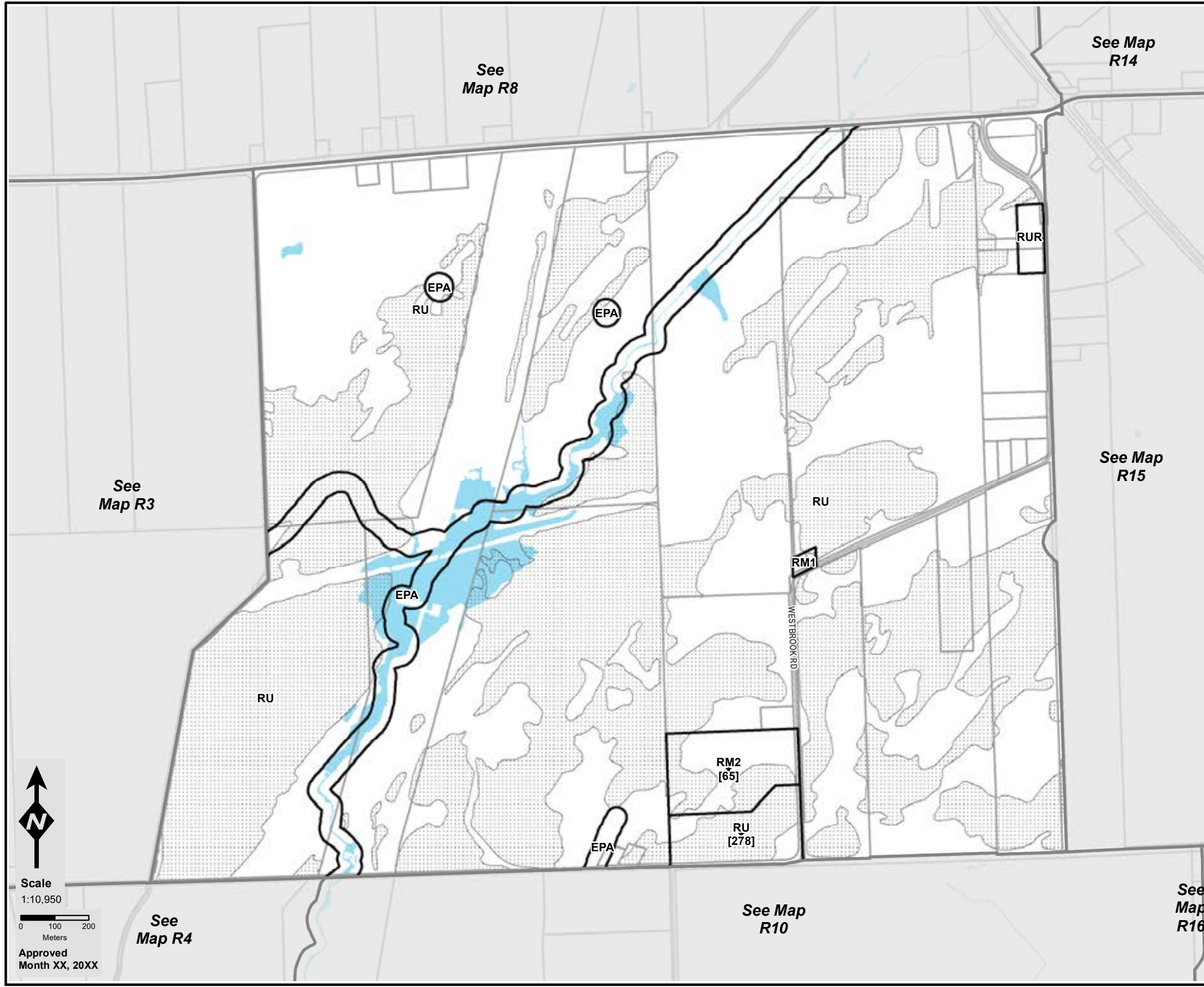
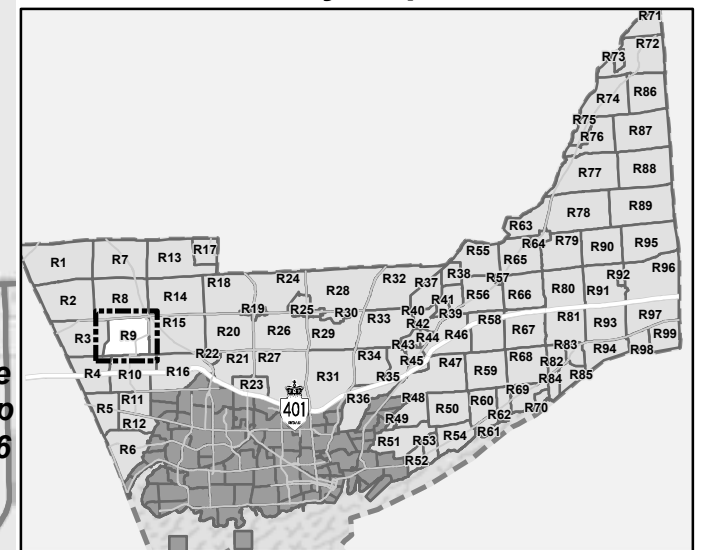
Legend

- ★ Zoning Exception
- ▭ Zone Boundary
- ▭ Parcel Boundary
- ▨ Natural Heritage Overlay
- ▭ Municipal Boundary
- Water

Zoning By-law Amendments		
No.	Date Passed	Location



Key Map



See Map R3

See Map R9

See Map R15

City of Kingston Zoning By-law DRAFT Rural Map 10 (R10)

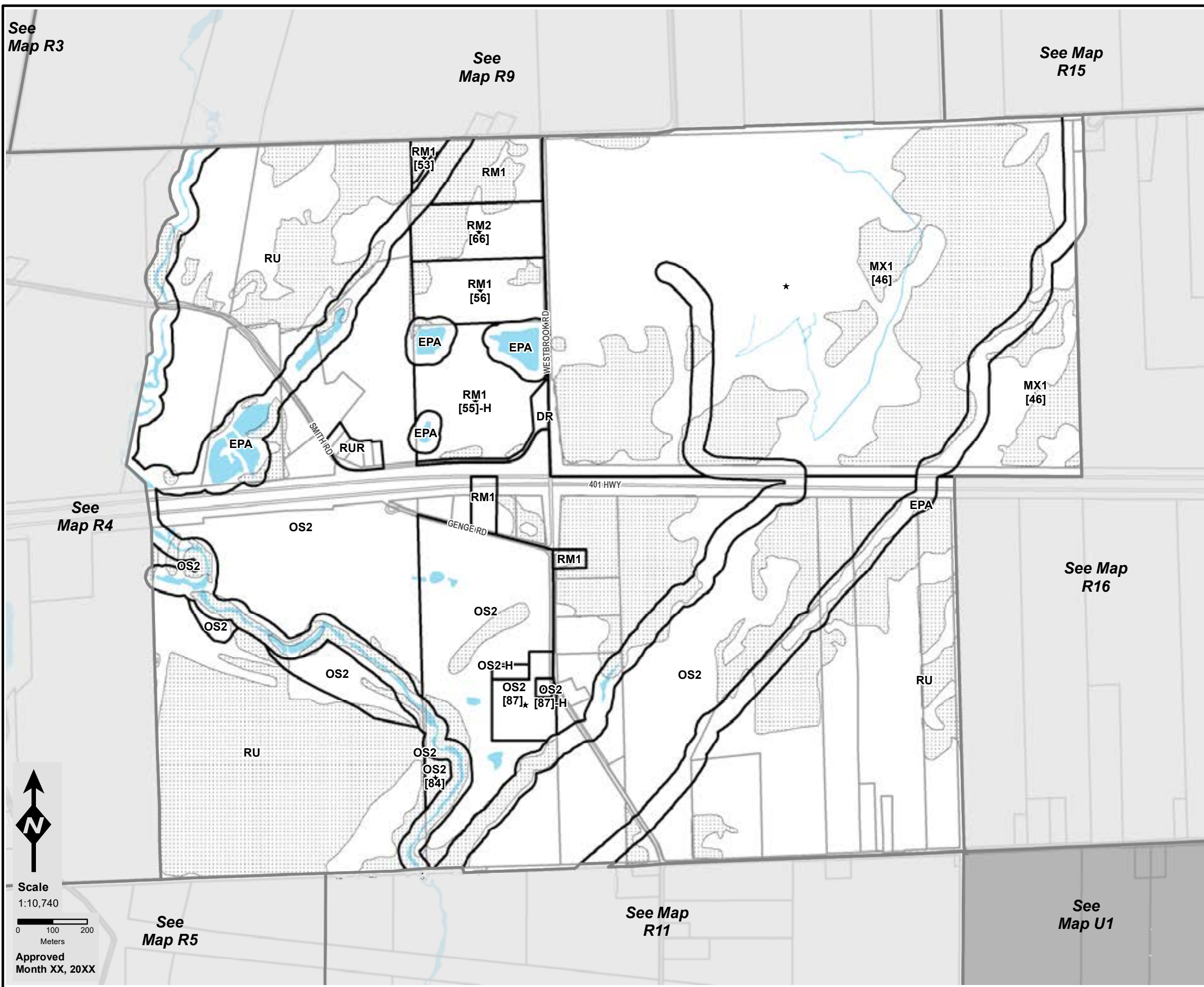
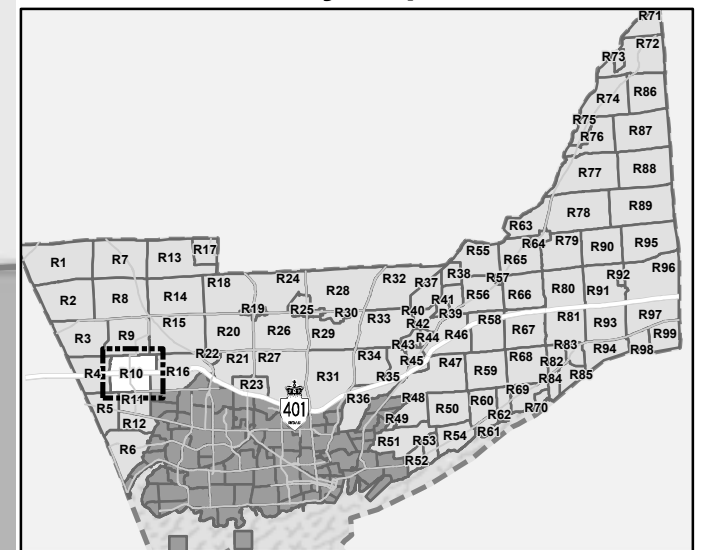
Legend

- ★ Zoning Exception
- ▭ Zone Boundary
- ▭ Parcel Boundary
- ▨ Natural Heritage Overlay
- ▭ Municipal Boundary
- Water



Zoning By-law Amendments		
No.	Date Passed	Location

Key Map



See Map R4

See Map R16

See Map R11

See Map U1

See Map R5



Scale
1:10,740

0 100 200
Meters

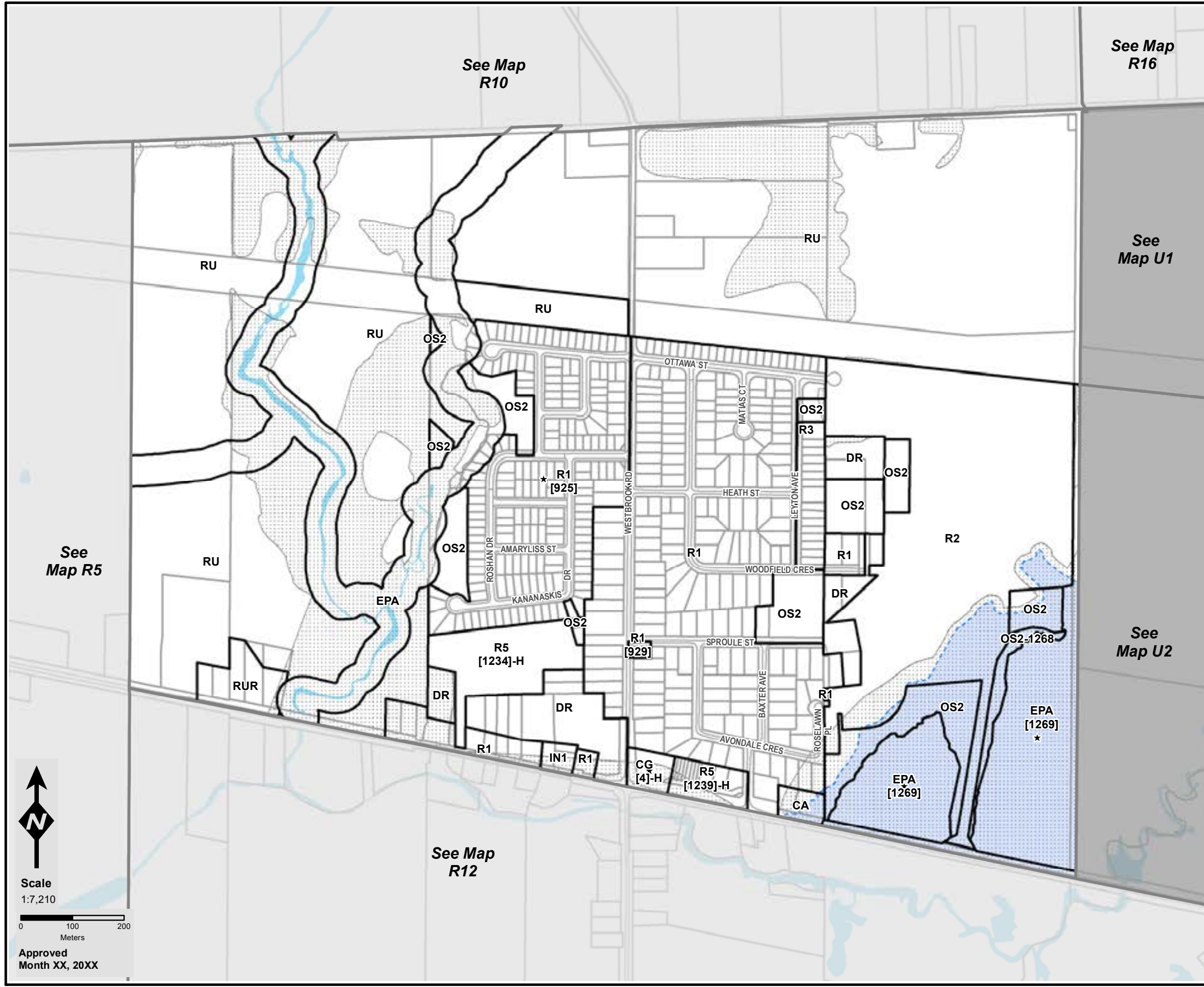
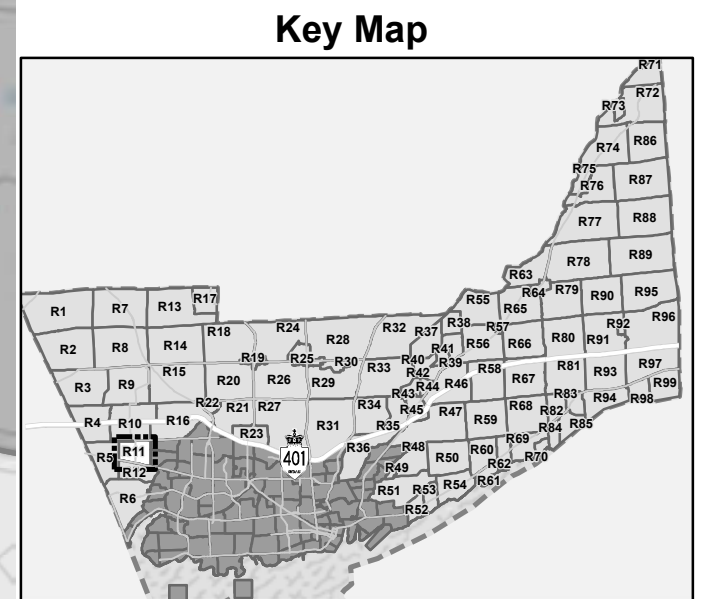
Approved
Month XX, 20XX

City of Kingston Zoning By-law DRAFT Rural Map 11 (R11)

- Legend**
- ★ Zoning Exception
 - ▭ Zone Boundary
 - ▭ Parcel Boundary
 - ▨ Natural Heritage Overlay
 - ▭ Municipal Boundary
 - ▨ Floodplain Overlay
 - ▭ Water

Zoning By-law Amendments

No.	Date Passed	Location



See Map R16

See Map U1

See Map U2

See Map R10

See Map R5

See Map R12

Scale
1:7,210

Approved
Month XX, 20XX

City of Kingston Zoning By-law DRAFT Rural Map 12 (R12)

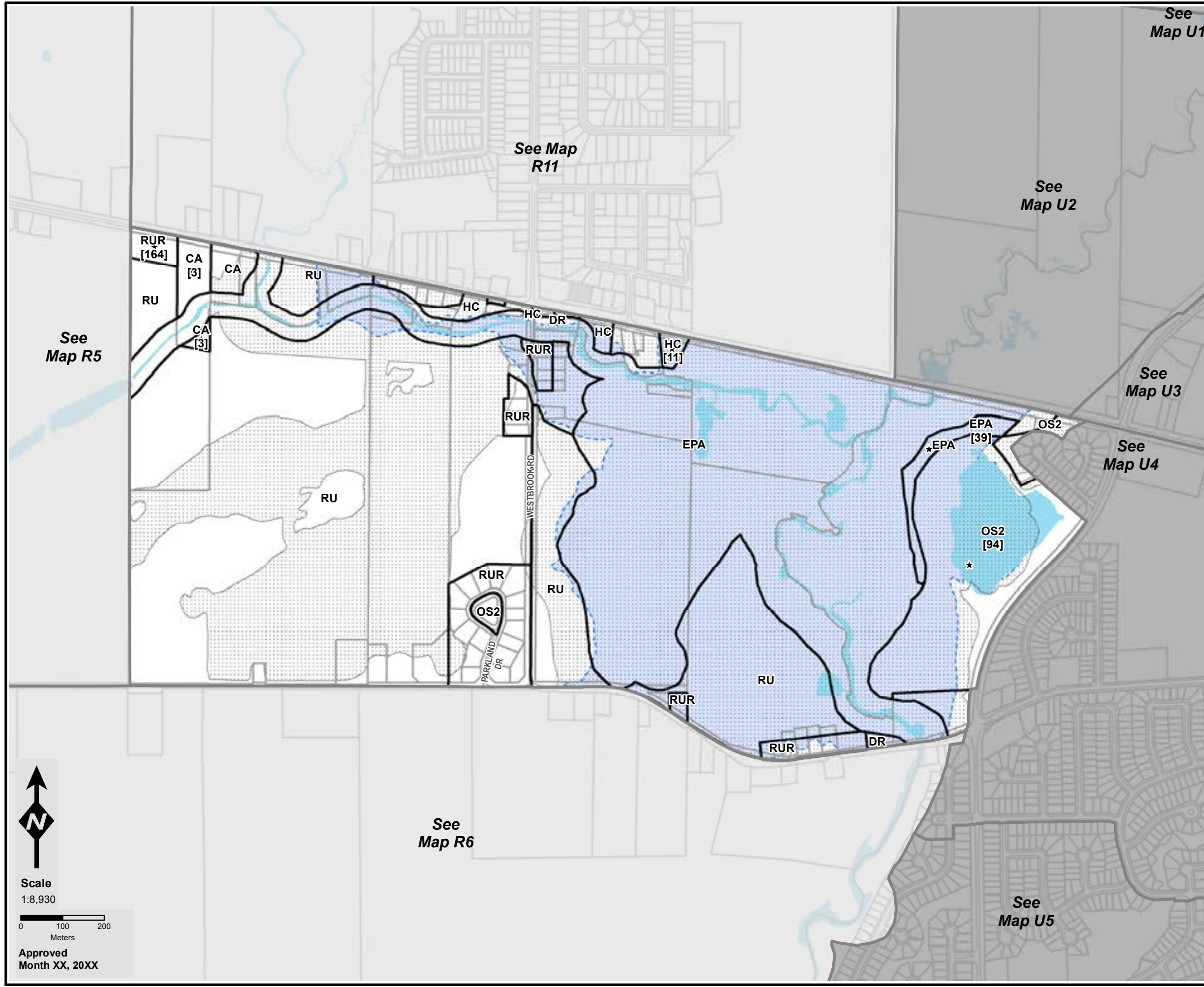
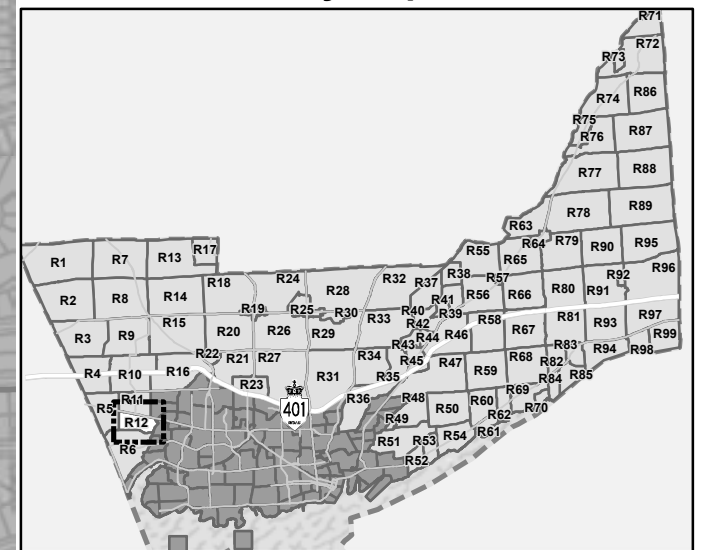
Legend

- ★ Zoning Exception
- ▭ Zone Boundary
- ▭ Parcel Boundary
- ▨ Natural Heritage Overlay
- ▭ Municipal Boundary
- ▨ Floodplain Overlay
- Water

Zoning By-law Amendments		
No.	Date Passed	Location



Key Map



See Map U1

See Map R11

See Map U2

See Map R5

See Map U3

See Map U4

See Map R6

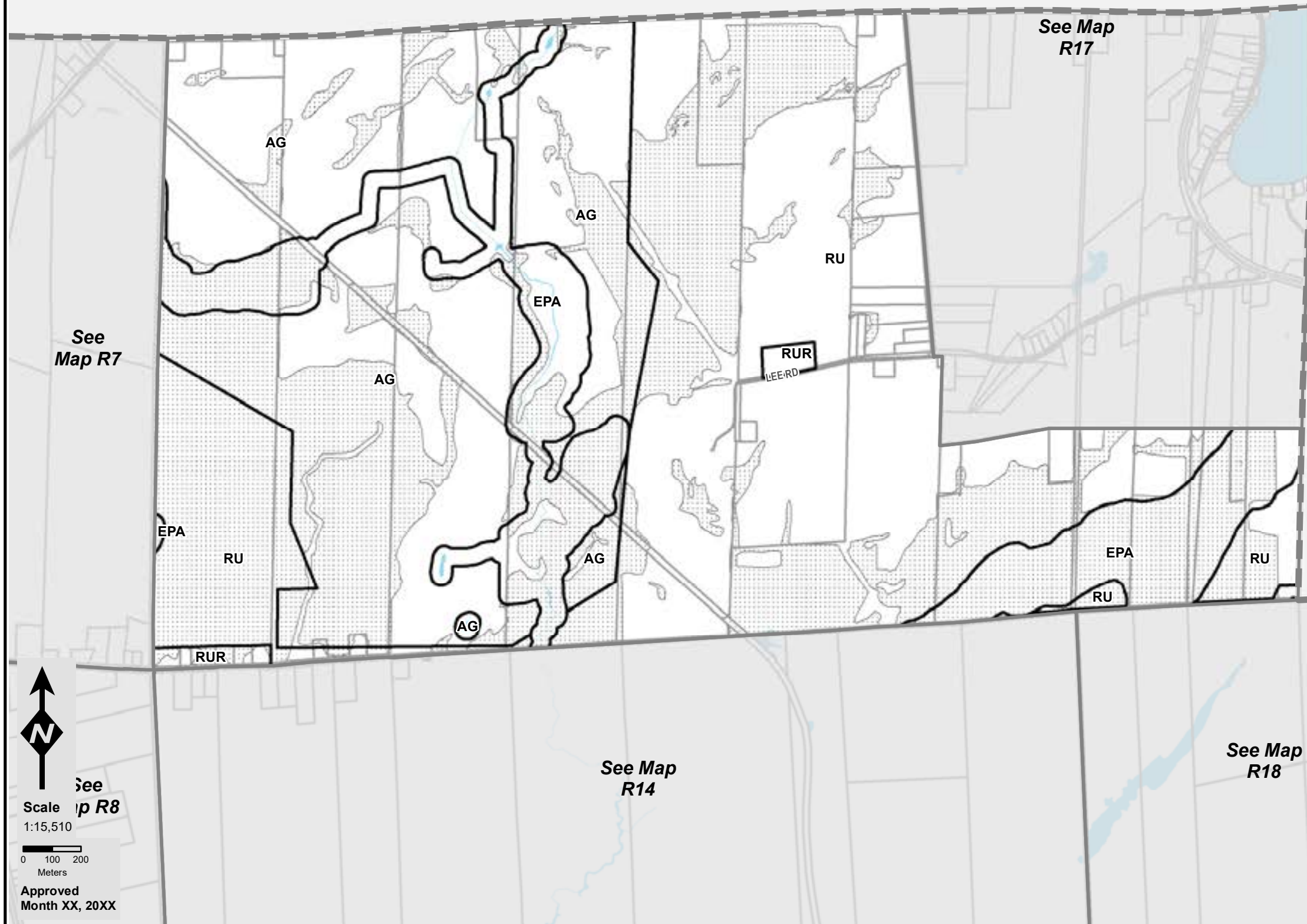
See Map U5



Scale
1:8,930
0 100 200
Meters

Approved
Month XX, 20XX

City of Kingston Zoning By-law DRAFT Rural Map 13 (R13)



Legend

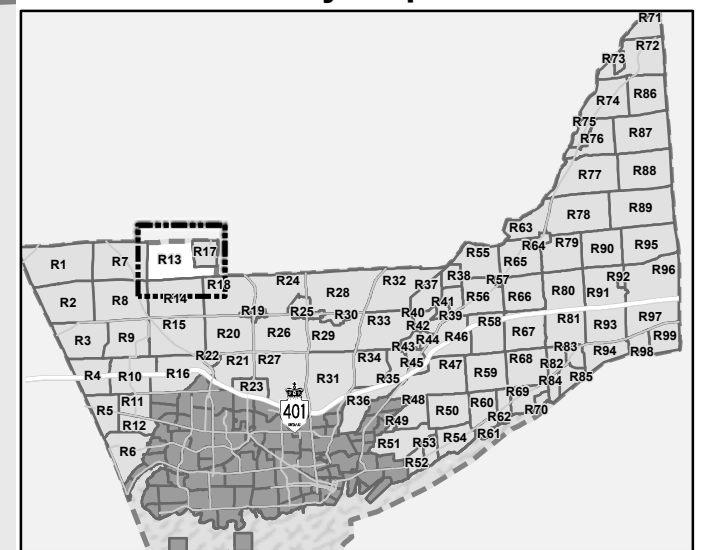
- Zone Boundary
- Parcel Boundary
- Natural Heritage Overlay
- Municipal Boundary
- Water



Zoning By-law Amendments

No.	Date Passed	Location

Key Map



Scale
1:15,510

0 100 200
Meters

Approved
Month XX, 20XX

City of Kingston Zoning By-law DRAFT Rural Map 14 (R14)

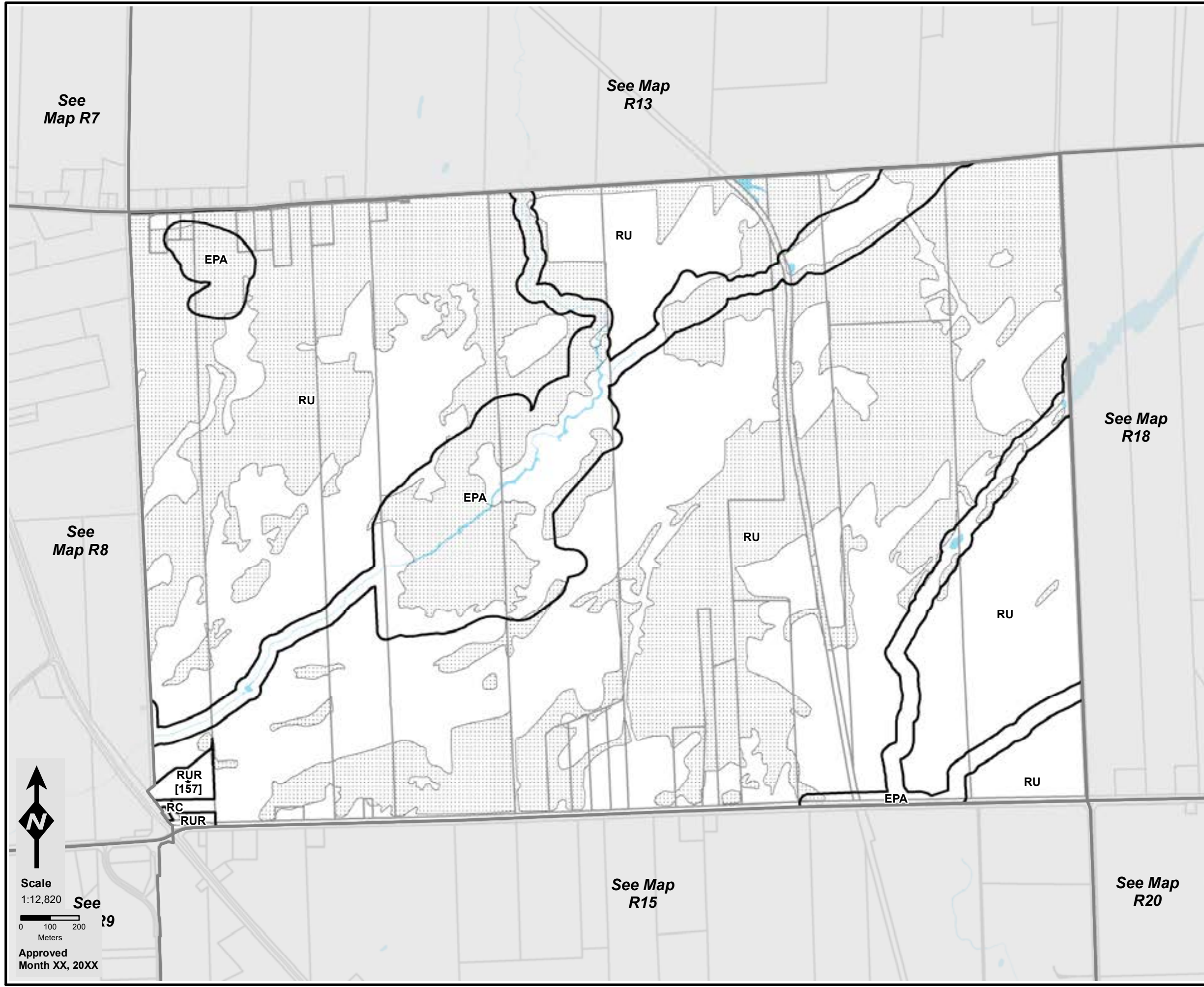
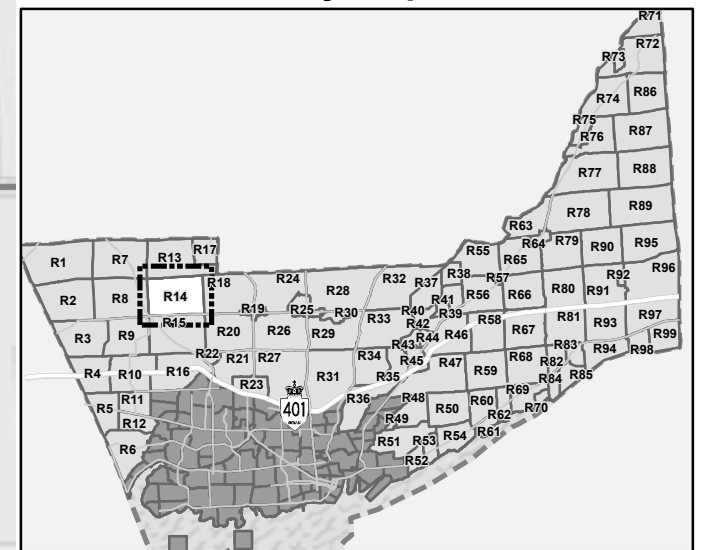
Legend

- ★ Zoning Exception
- ▭ Zone Boundary
- ▭ Parcel Boundary
- ▨ Natural Heritage Overlay
- ▭ Municipal Boundary
- Water

Zoning By-law Amendments		
No.	Date Passed	Location



Key Map



See Map R7

See Map R13

See Map R18

See Map R8

See Map R15

See Map R20



Scale
1:12,820
0 100 200 Meters

Approved
Month XX, 20XX

RUR [157]
RC
RUR

RU

RU

EPA

RU

RU

RU

EPA

See 19

City of Kingston Zoning By-law DRAFT Rural Map 15 (R15)

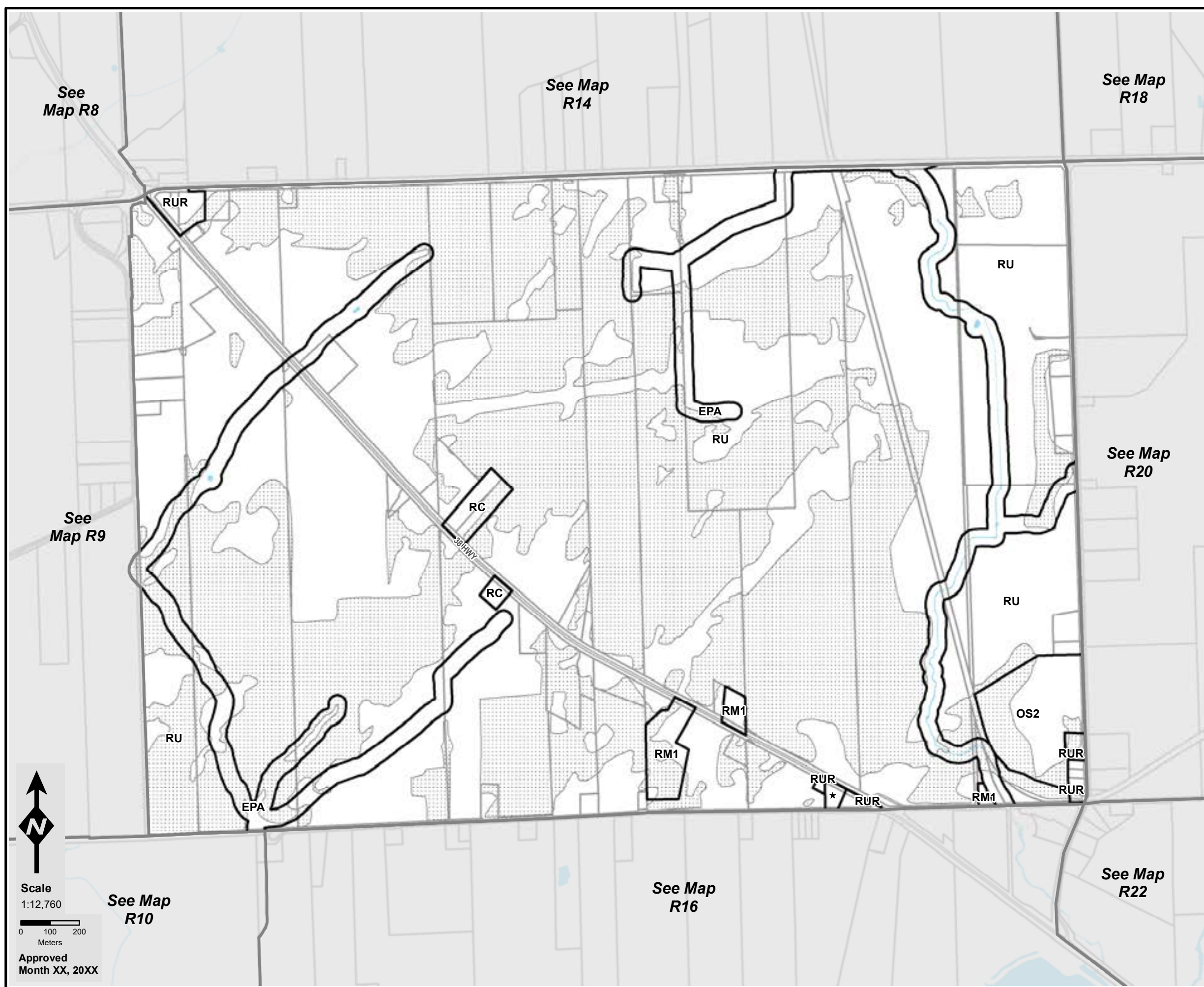
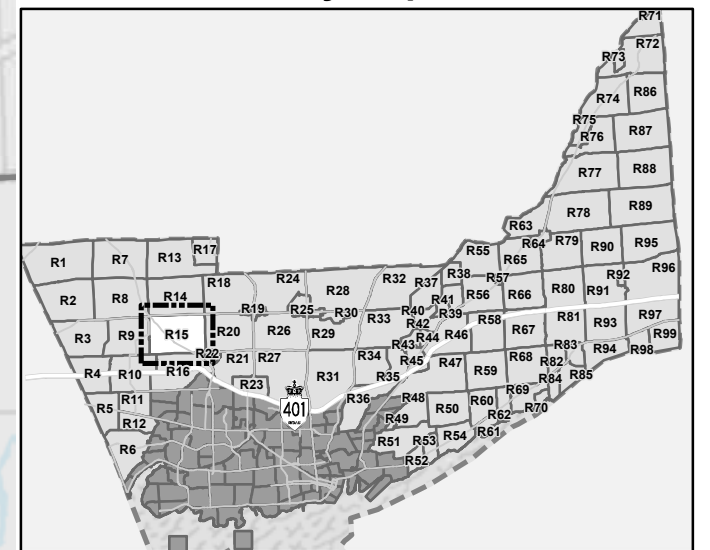
Legend

- ★ Zoning Exception
- ▭ Zone Boundary
- ▭ Parcel Boundary
- ▨ Natural Heritage Overlay
- ▭ Municipal Boundary
- Water

Zoning By-law Amendments		
No.	Date Passed	Location



Key Map



Scale
1:12,760

0 100 200
Meters

Approved
Month XX, 20XX

See Map
R10

See Map
R16

See Map
R22

See Map
R8

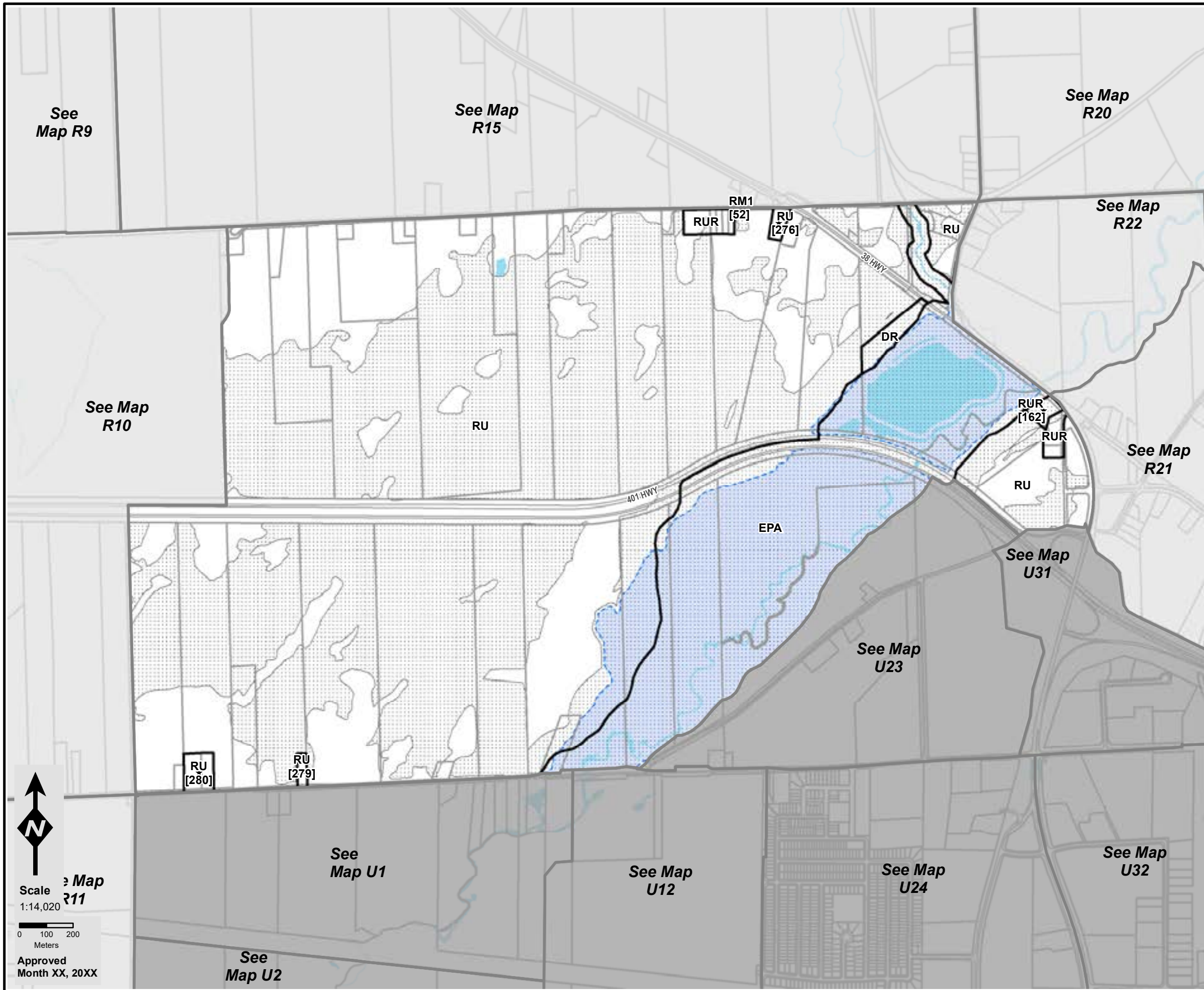
See Map
R14

See Map
R18

See Map
R9

See Map
R20

City of Kingston Zoning By-law DRAFT Rural Map 16 (R16)

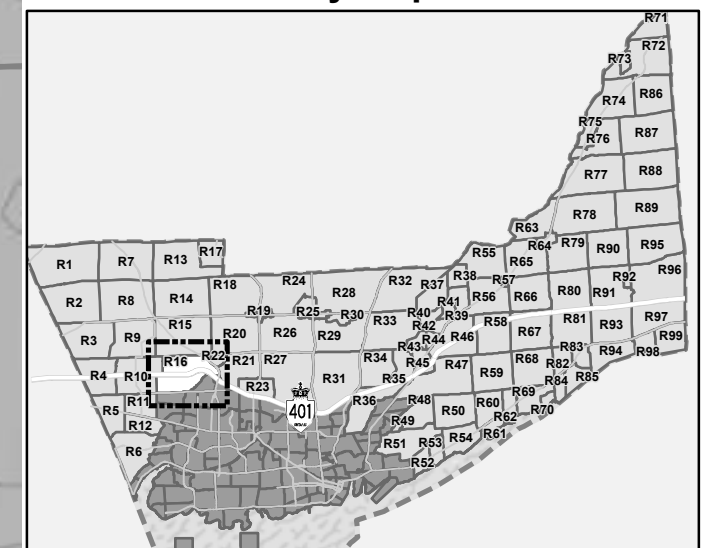


- Legend**
- ★ Zoning Exception
 - ▭ Zone Boundary
 - ▭ Parcel Boundary
 - ▭ Natural Heritage Overlay
 - ▭ Municipal Boundary
 - ▭ Floodplain Overlay
 - ▭ Water

Zoning By-law Amendments		
No.	Date Passed	Location

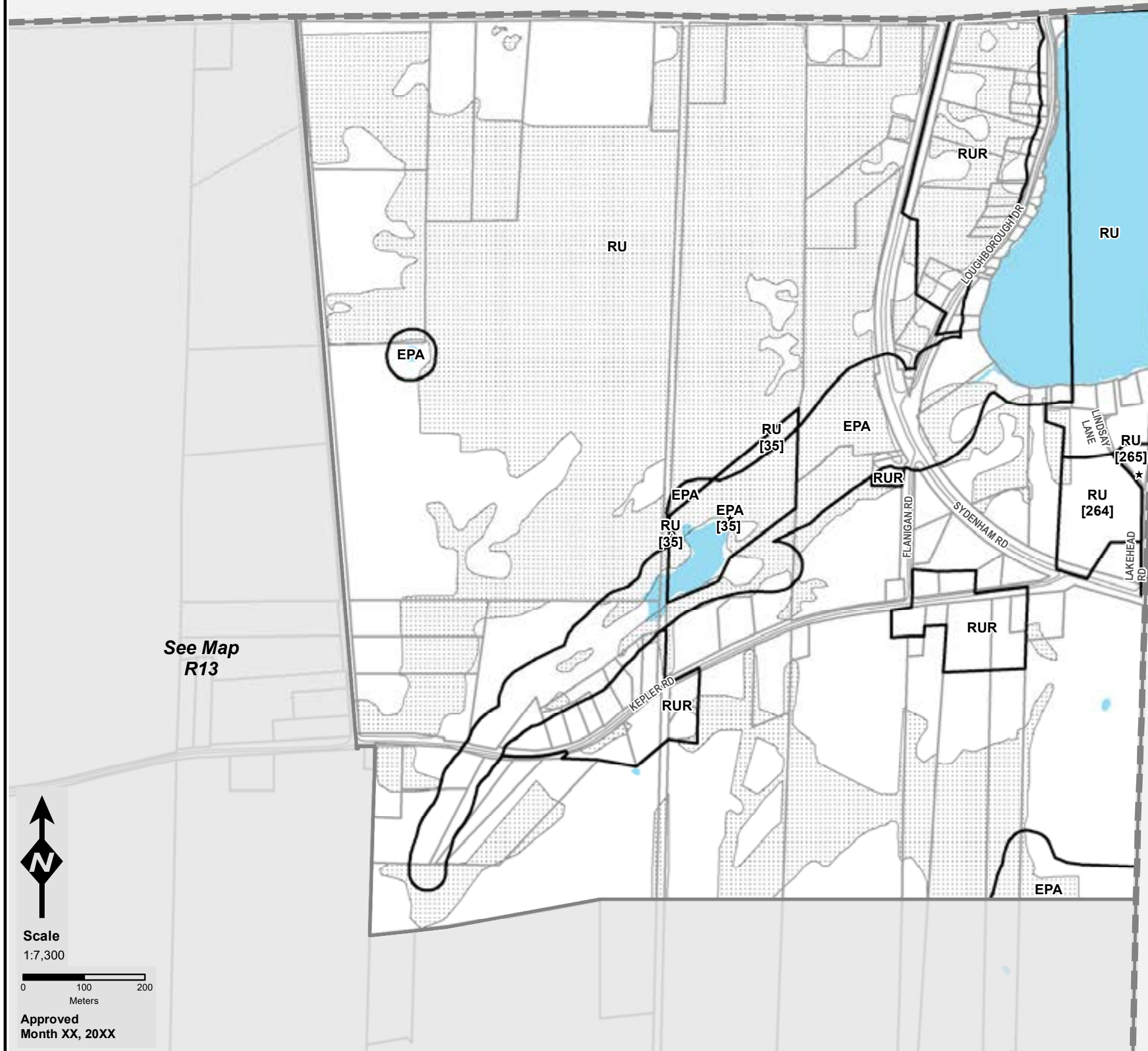


Key Map



Scale 1:14,020
0 100 200 Meters
Approved Month XX, 20XX

City of Kingston Zoning By-law DRAFT Rural Map 17 (R17)



See Map
R13

Scale
1:7,300

0 100 200
Meters

Approved
Month XX, 20XX

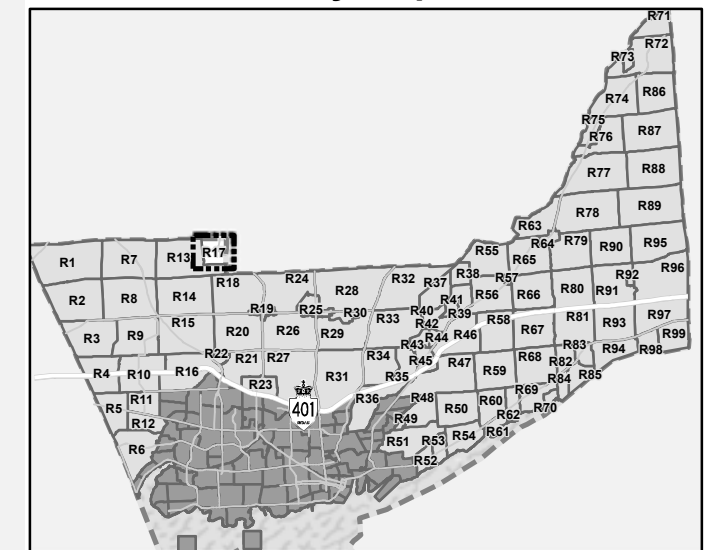
Legend

- ★ Zoning Exception
- ▭ Zone Boundary
- ▭ Parcel Boundary
- ▨ Natural Heritage Overlay
- ▭ Municipal Boundary
- Water

Zoning By-law Amendments		
No.	Date Passed	Location



Key Map



City of Kingston Zoning By-law DRAFT Rural Map 18 (R18)

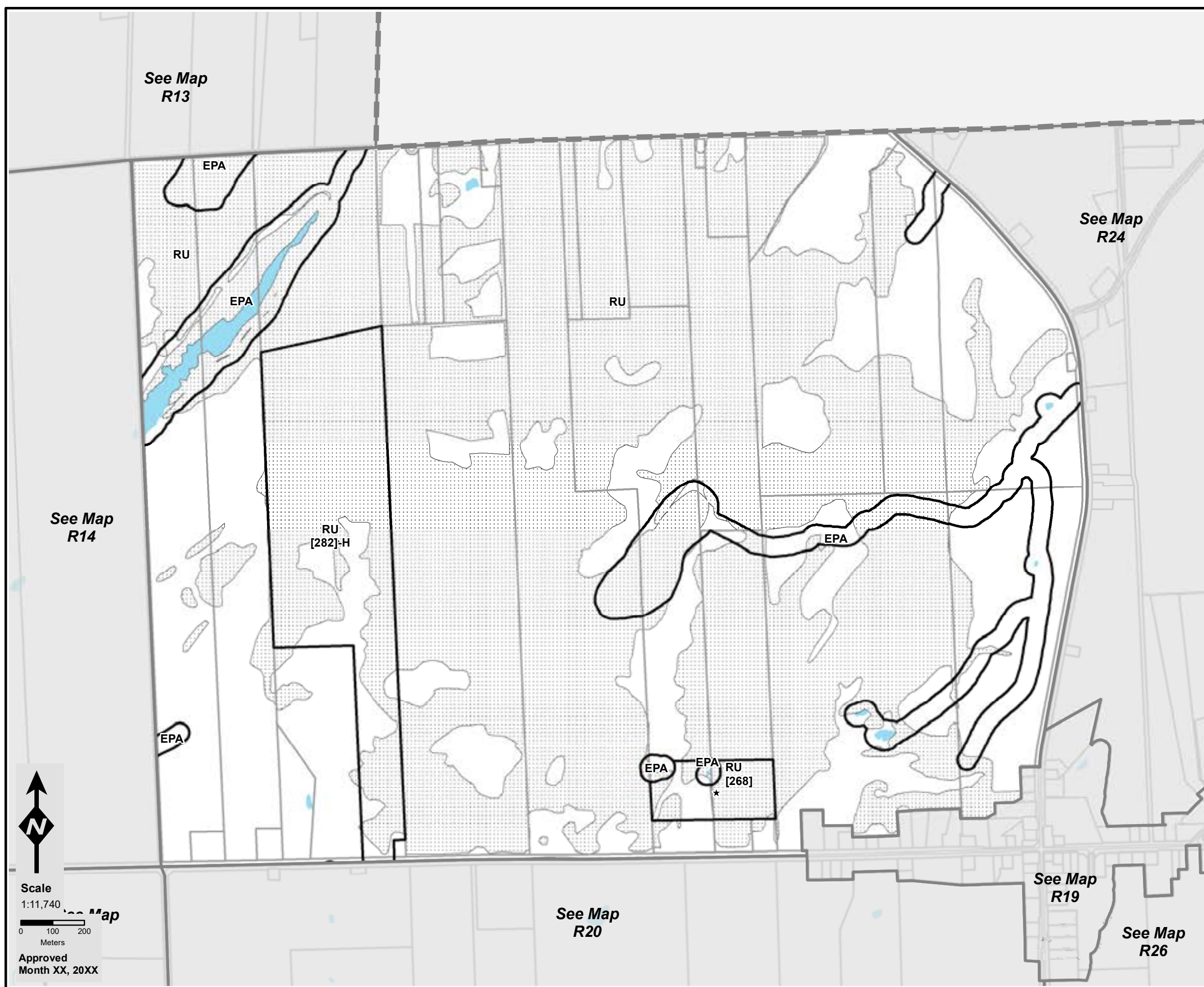
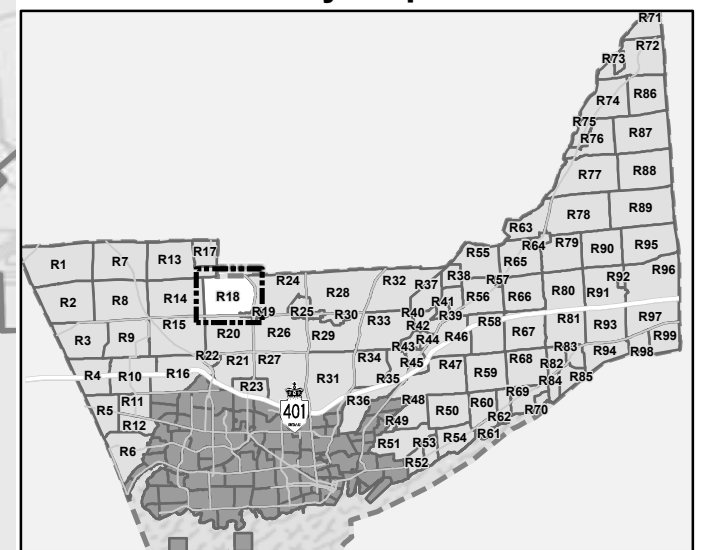
Legend

- ★ Zoning Exception
- ▭ Zone Boundary
- ▭ Parcel Boundary
- ▨ Natural Heritage Overlay
- ▭ Municipal Boundary
- Water

Zoning By-law Amendments		
No.	Date Passed	Location



Key Map

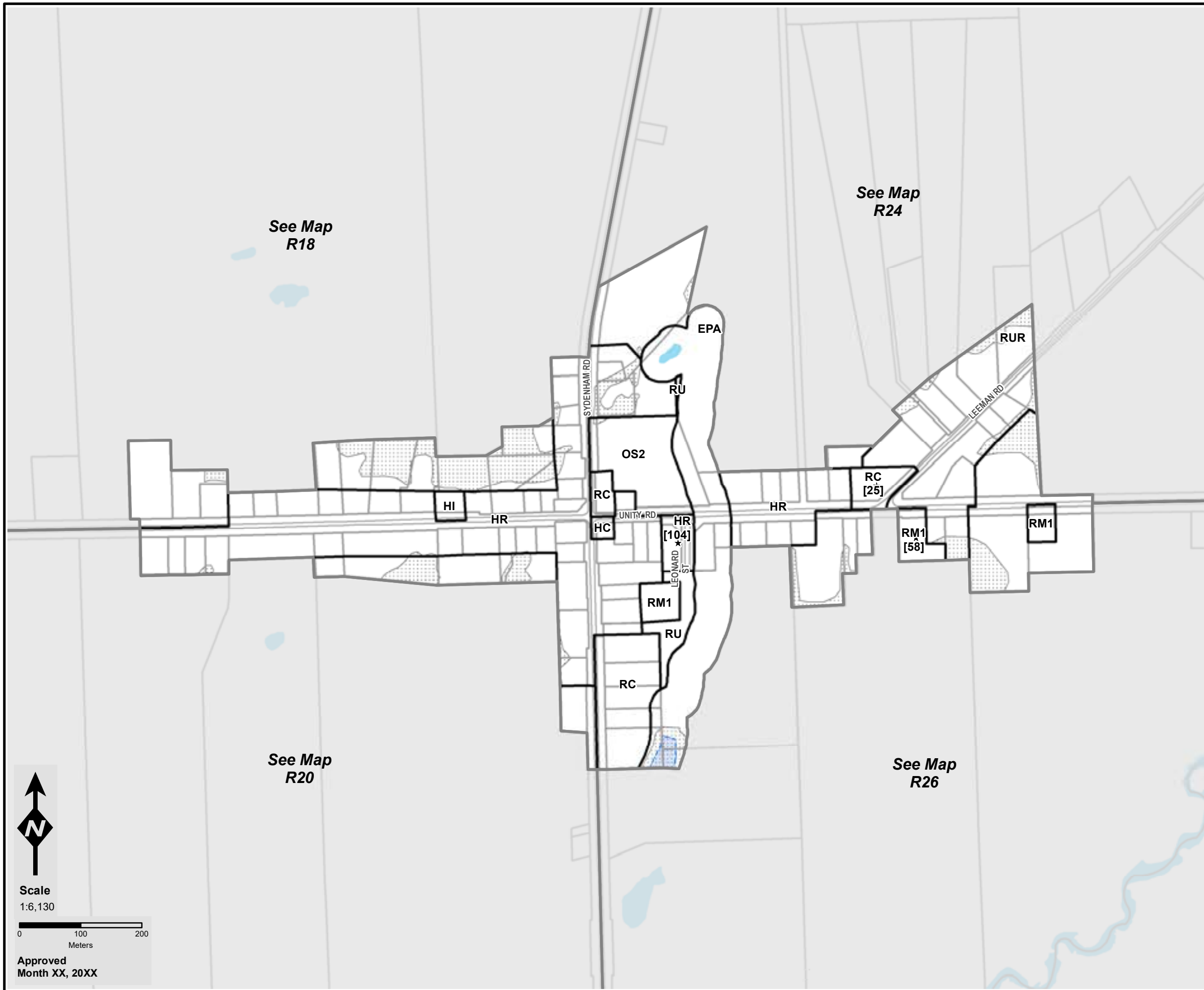


Scale
1:11,740

0 100 200
Meters

Approved
Month XX, 20XX

City of Kingston Zoning By-law DRAFT Rural Map 19 (R19)



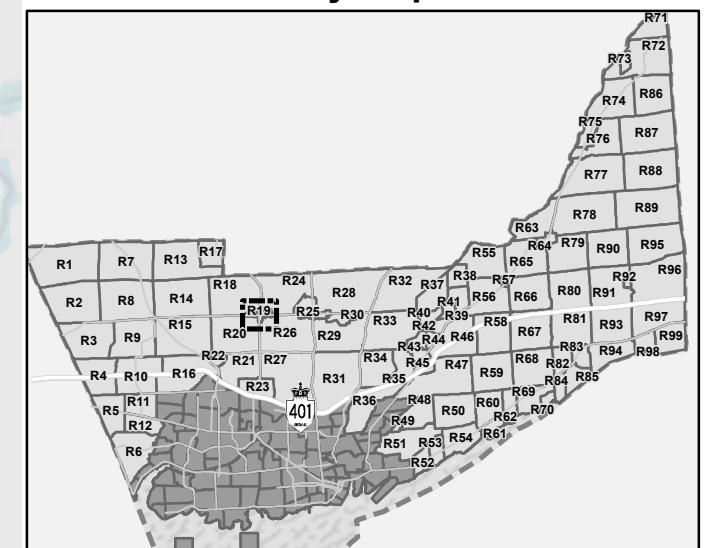
Legend

- ★ Zoning Exception
- ▭ Zone Boundary
- ▭ Parcel Boundary
- ▨ Natural Heritage Overlay
- ▭ Municipal Boundary
- ▨ Floodplain Overlay
- Water

Zoning By-law Amendments		
No.	Date Passed	Location



Key Map



Scale

1:6,130



Approved
Month XX, 20XX

City of Kingston Zoning By-law DRAFT Rural Map 20 (R20)

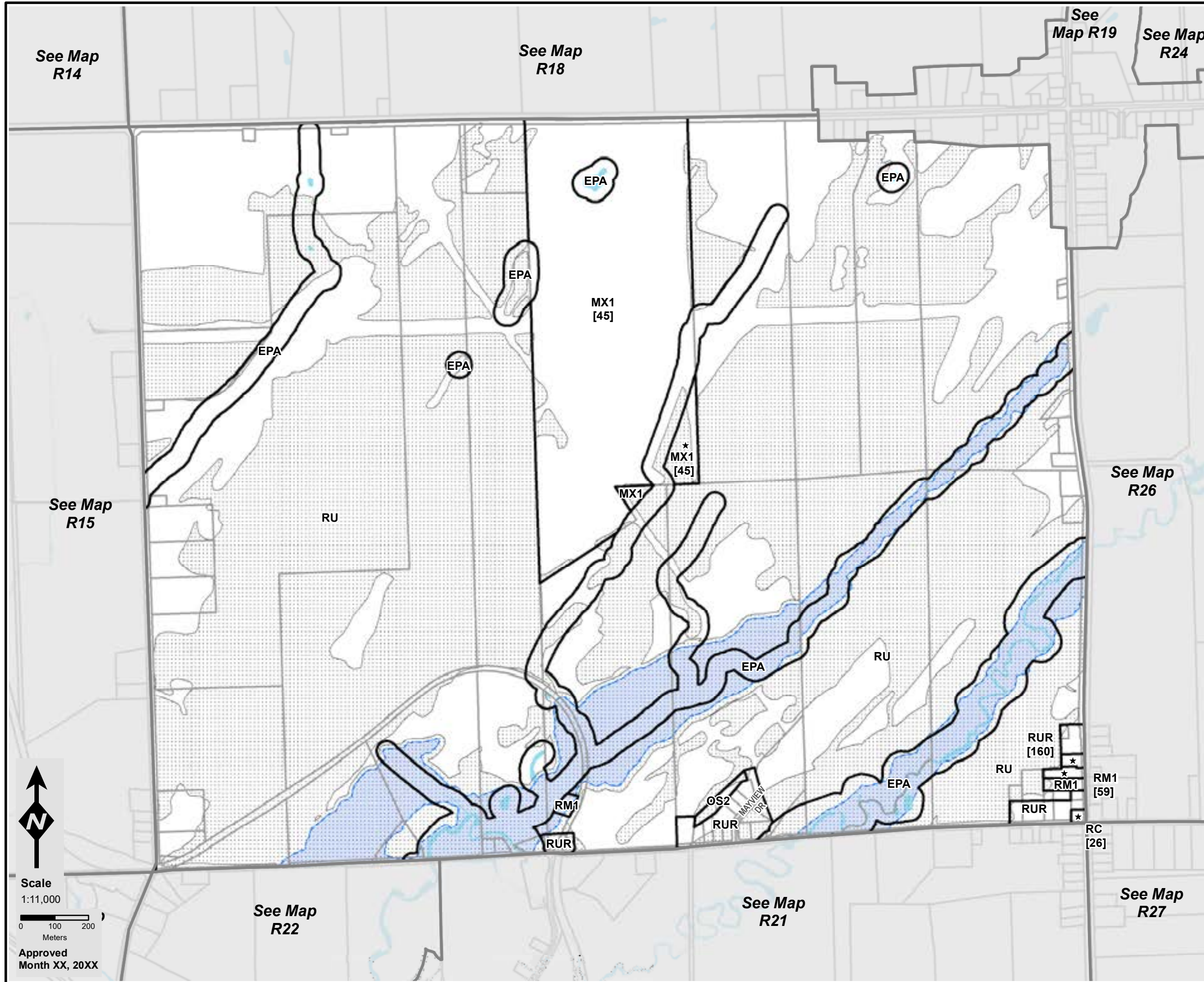
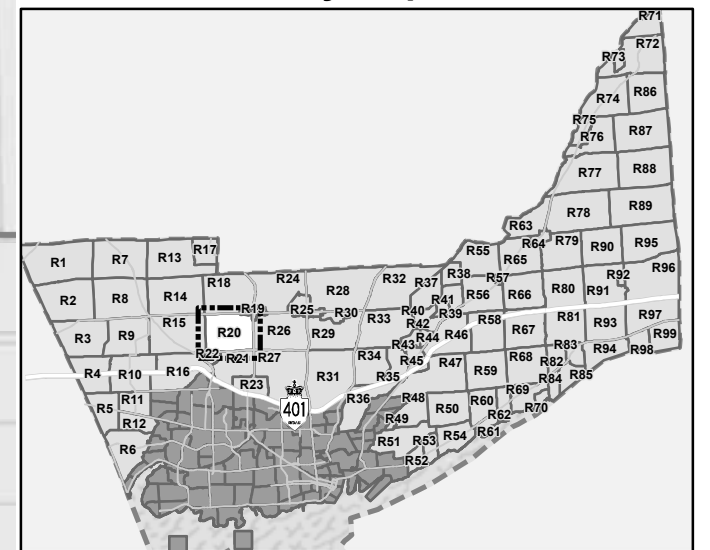
Legend

- ★ Zoning Exception
- ▭ Zone Boundary
- ▭ Parcel Boundary
- ▨ Natural Heritage Overlay
- ▭ Municipal Boundary
- ▨ Floodplain Overlay
- Water

Zoning By-law Amendments		
No.	Date Passed	Location



Key Map



Scale
1:11,000

0 100 200
Meters

Approved
Month XX, 20XX



City of Kingston Zoning By-law DRAFT Rural Map 21 (R21)

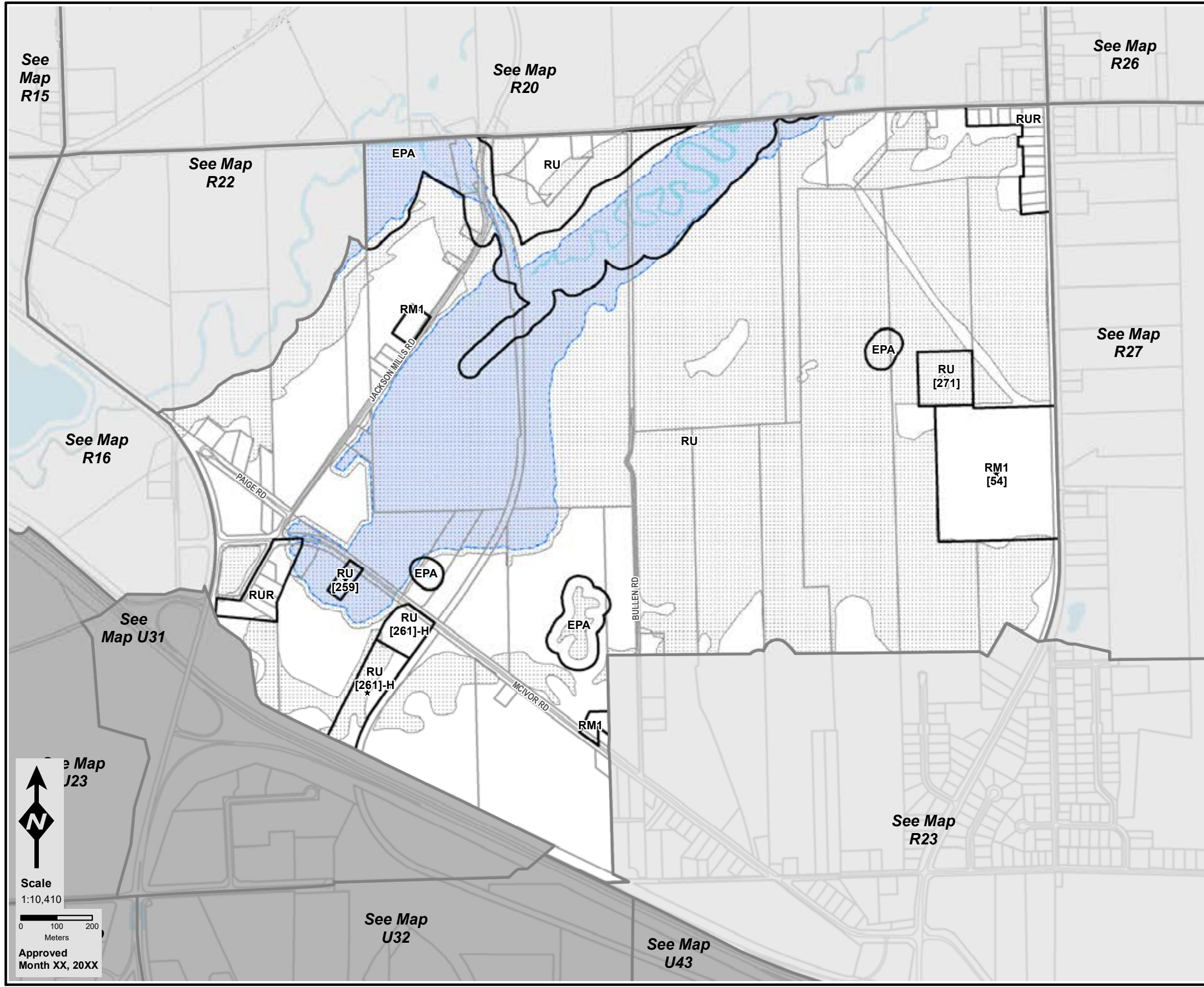
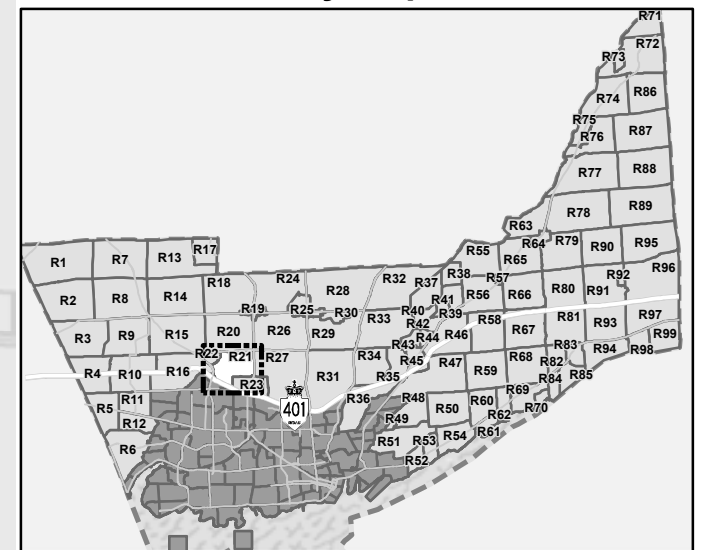
Legend

- ★ Zoning Exception
- ▭ Zone Boundary
- ▭ Parcel Boundary
- ▨ Natural Heritage Overlay
- ▭ Municipal Boundary
- ▨ Floodplain Overlay
- Water

Zoning By-law Amendments		
No.	Date Passed	Location



Key Map



See Map R15

See Map R20

See Map R26

See Map R22

See Map R27

See Map R16

See Map U31

See Map R23

See Map U32

See Map U43

See Map U23

Scale
1:10,410

Approved
Month XX, 20XX

City of Kingston Zoning By-law DRAFT Rural Map 22 (R22)

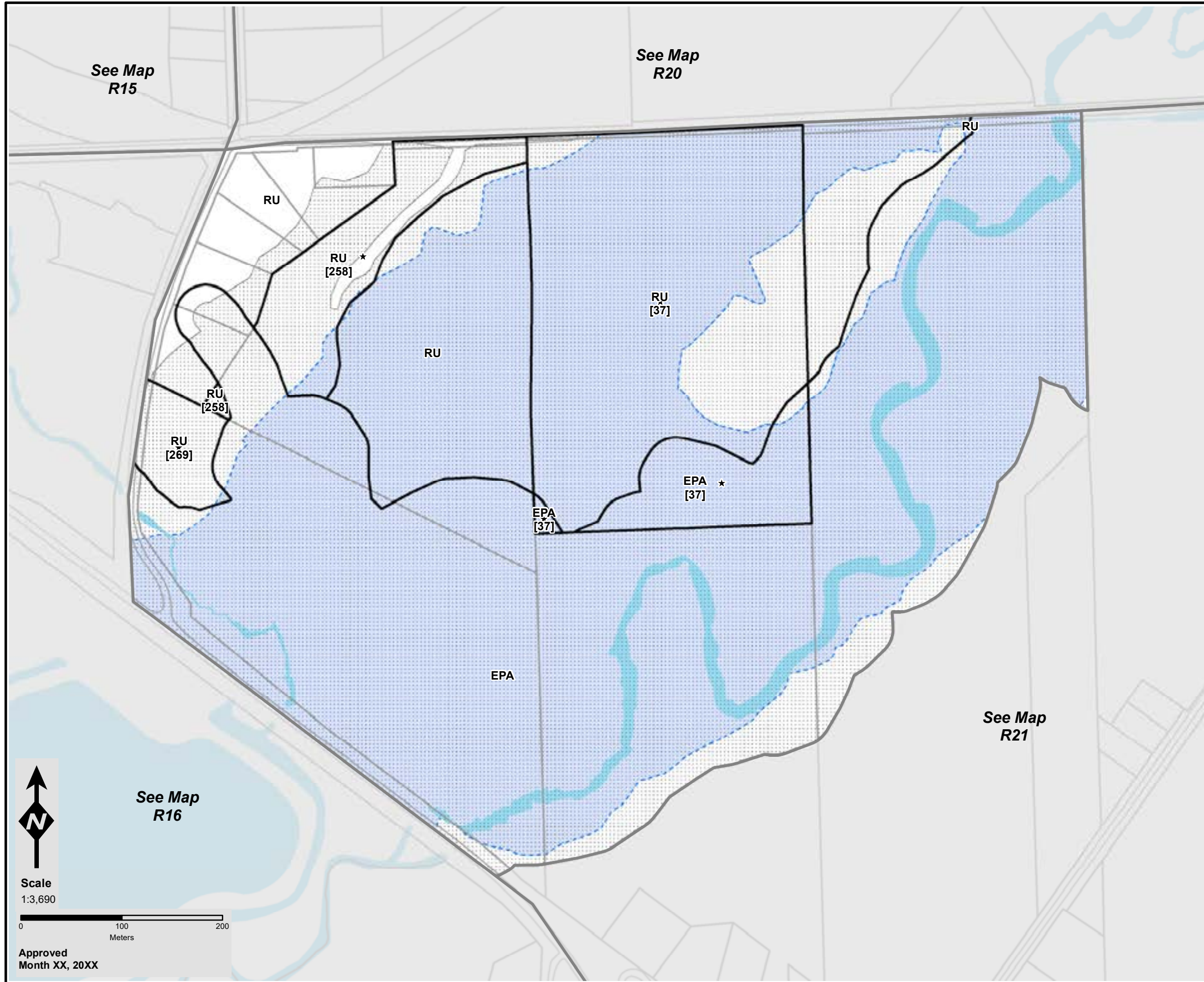
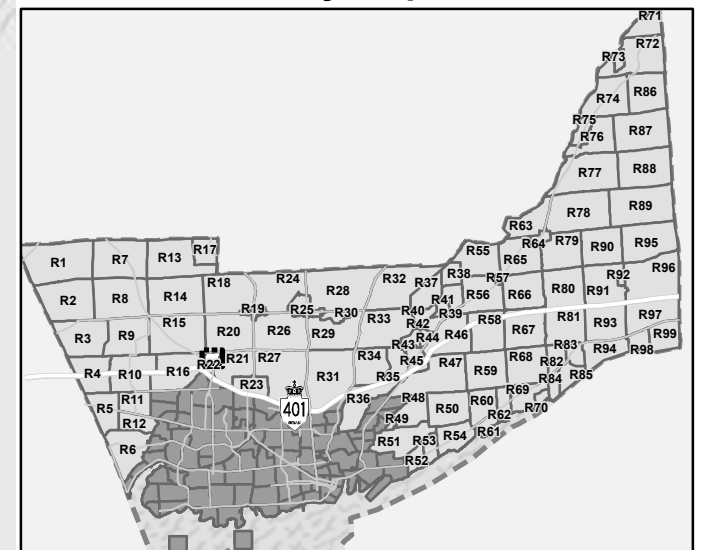
Legend

- ★ Zoning Exception
- ▭ Zone Boundary
- ▭ Parcel Boundary
- ▨ Natural Heritage Overlay
- ▭ Municipal Boundary
- ▨ Floodplain Overlay
- Water

Zoning By-law Amendments		
No.	Date Passed	Location



Key Map



See Map R16

Scale
1:3,690

0 100 200
Meters

Approved
Month XX, 20XX

City of Kingston Zoning By-law DRAFT Rural Map 23 (R23)

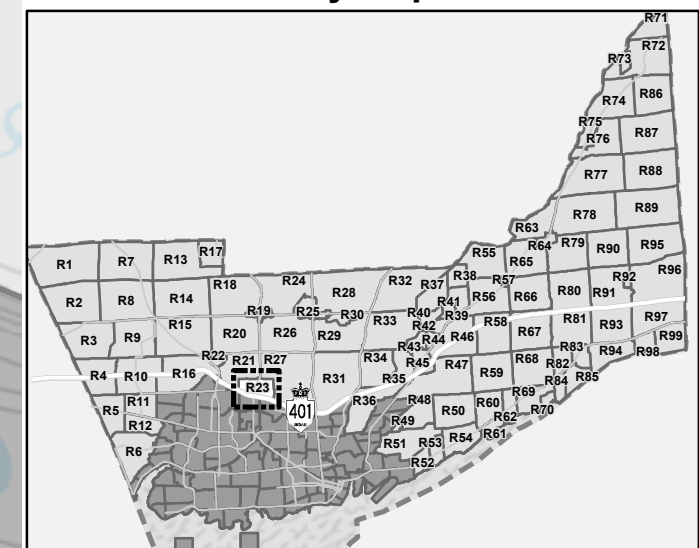
Legend

- ★ Zoning Exception
- ▭ Zone Boundary
- ▭ Parcel Boundary
- ▨ Natural Heritage Overlay
- ▭ Municipal Boundary
- Water

Zoning By-law Amendments		
No.	Date Passed	Location



Key Map



See Map
R21

See Map
R27

See Map
U31

See Map
U32

See Map
U43

See Map
U50



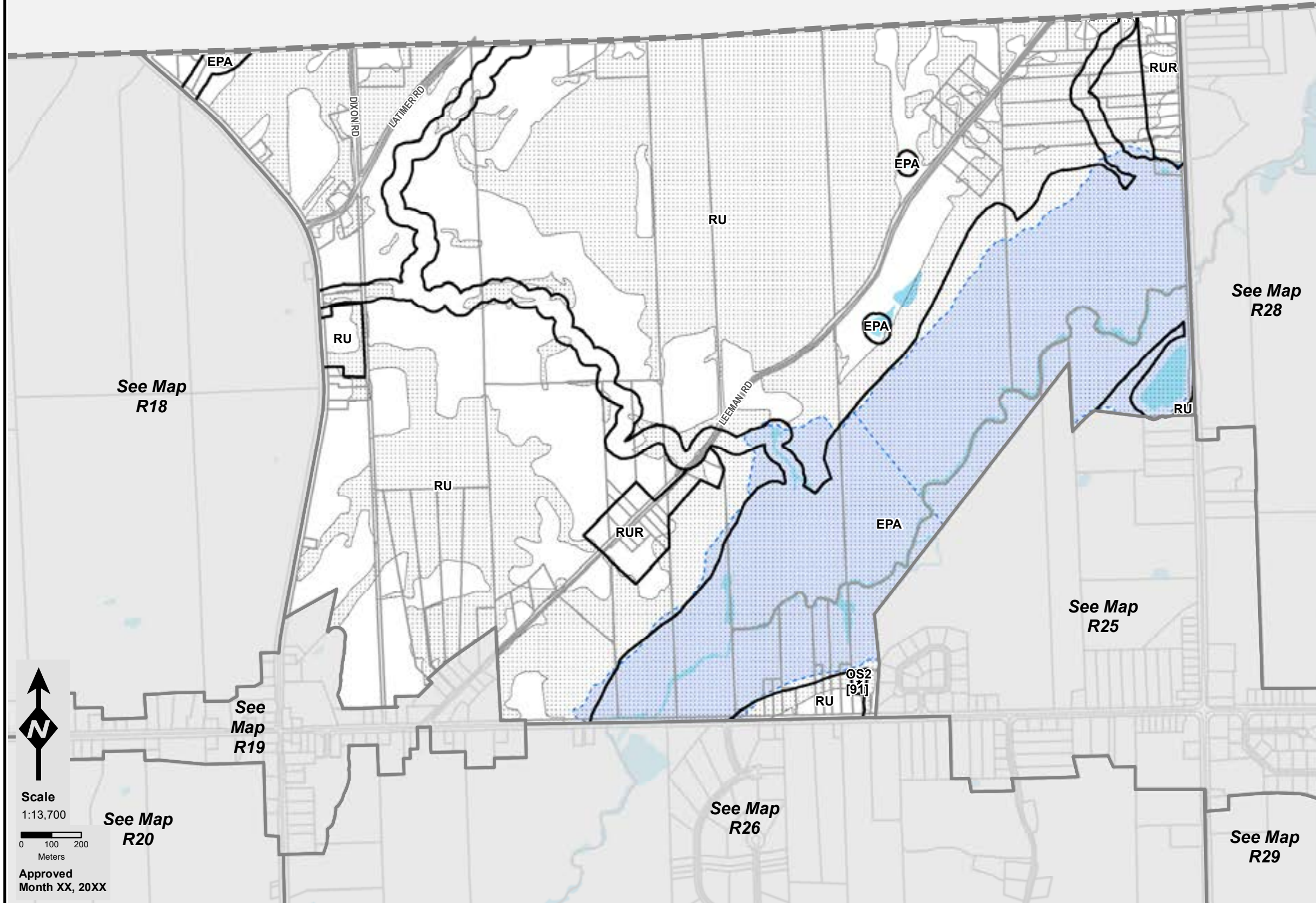
Scale
1:8,020



Approved
Month XX, 20XX



City of Kingston Zoning By-law DRAFT Rural Map 24 (R24)



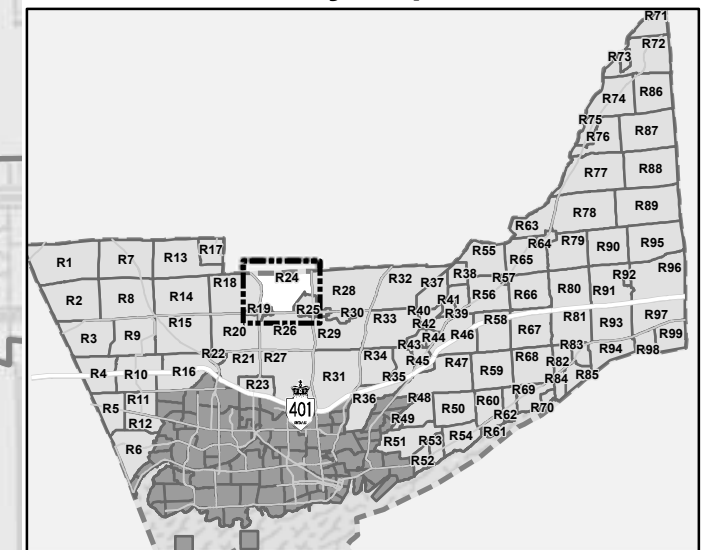
- Legend**
- ★ Zoning Exception
 - ▭ Zone Boundary
 - ▭ Parcel Boundary
 - ▭ Natural Heritage Overlay
 - ▭ Municipal Boundary
 - ▭ Floodplain Overlay
 - ▭ Water

Zoning By-law Amendments

No.	Date Passed	Location



Key Map



Scale
1:13,700
0 100 200
Meters
Approved
Month XX, 20XX

See Map
R20

See Map
R19

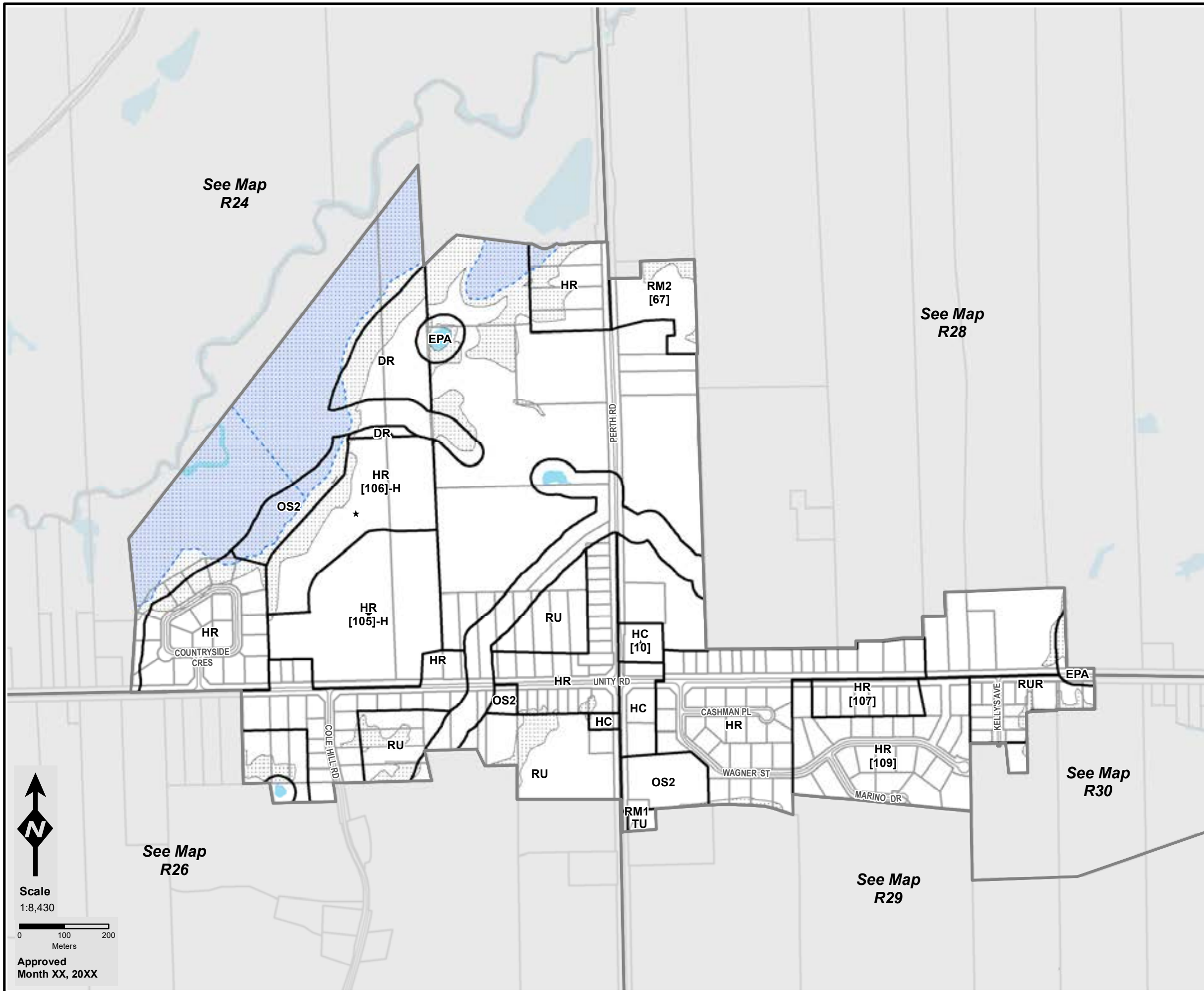
See Map
R26

See Map
R25

See Map
R29

See Map
R28

City of Kingston Zoning By-law DRAFT Rural Map 25 (R25)



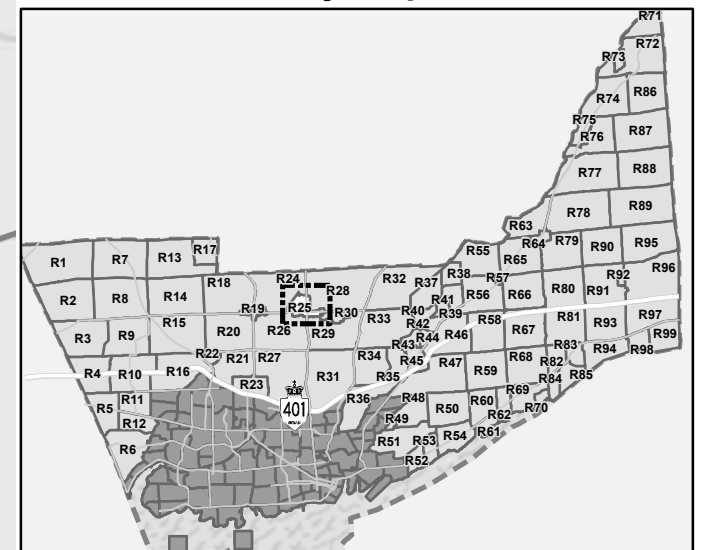
Legend

- ★ Zoning Exception
- ▭ Zone Boundary
- ▭ Parcel Boundary
- ▨ Natural Heritage Overlay
- ▭ Municipal Boundary
- ▨ Floodplain Overlay
- Water

Zoning By-law Amendments		
No.	Date Passed	Location



Key Map



See Map
R24

See Map
R28

See Map
R30

See Map
R26

See Map
R29

Scale
1:8,430

0 100 200
Meters

Approved
Month XX, 20XX

City of Kingston Zoning By-law DRAFT Rural Map 26 (R26)

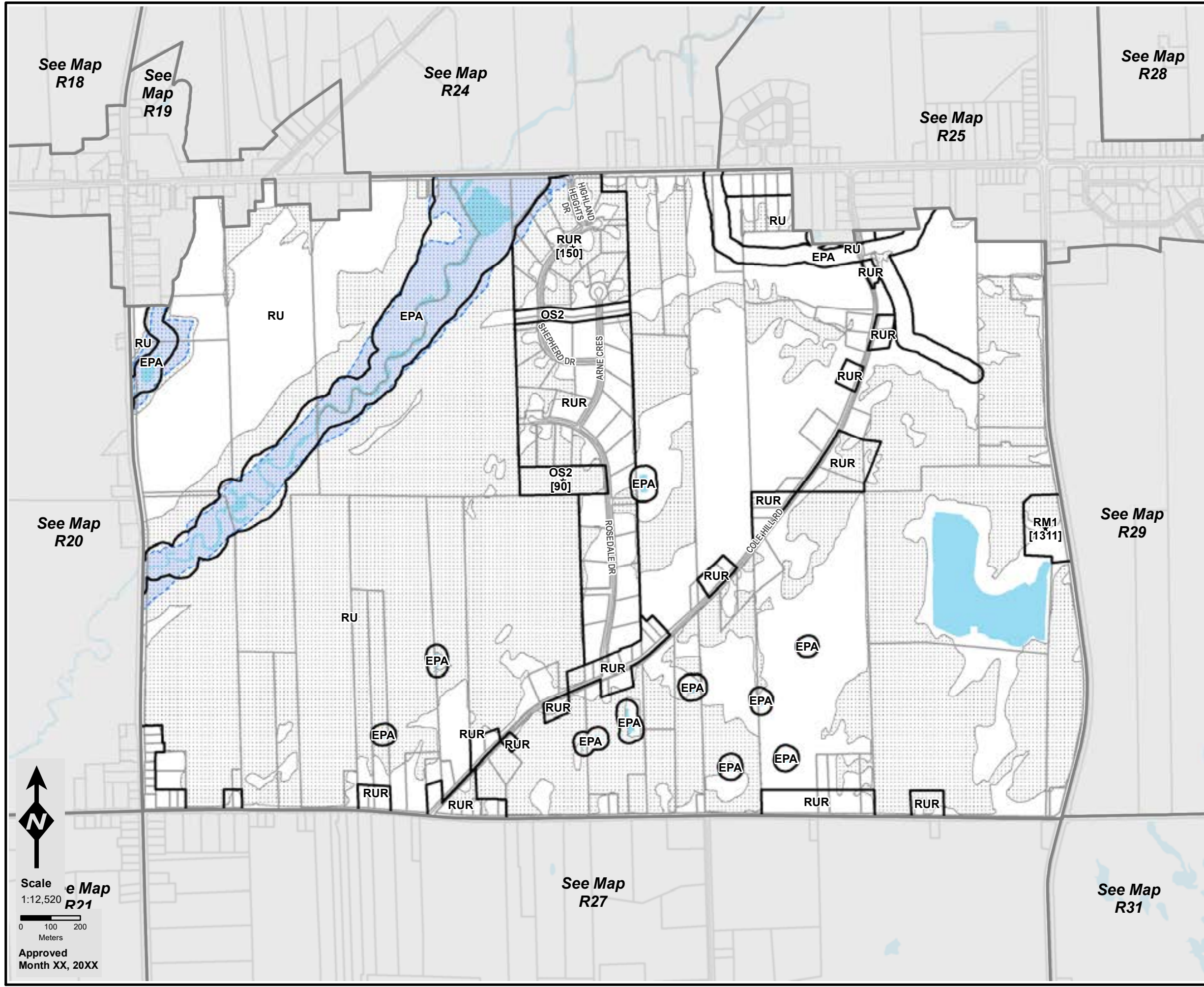
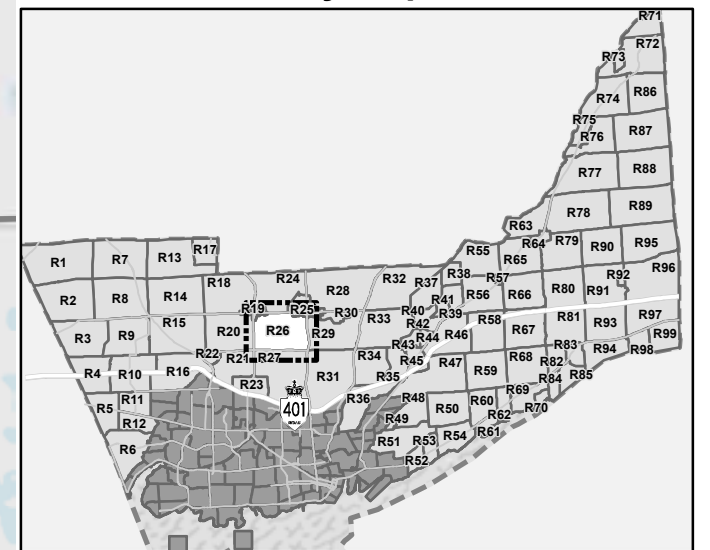
Legend

- ★ Zoning Exception
- ▭ Zone Boundary
- ▭ Parcel Boundary
- ▨ Natural Heritage Overlay
- ▭ Municipal Boundary
- ▨ Floodplain Overlay
- Water

Zoning By-law Amendments		
No.	Date Passed	Location



Key Map



Scale 1:12,520
 0 100 200 Meters
 Approved Month XX, 20XX

City of Kingston Zoning By-law DRAFT Rural Map 27 (R27)

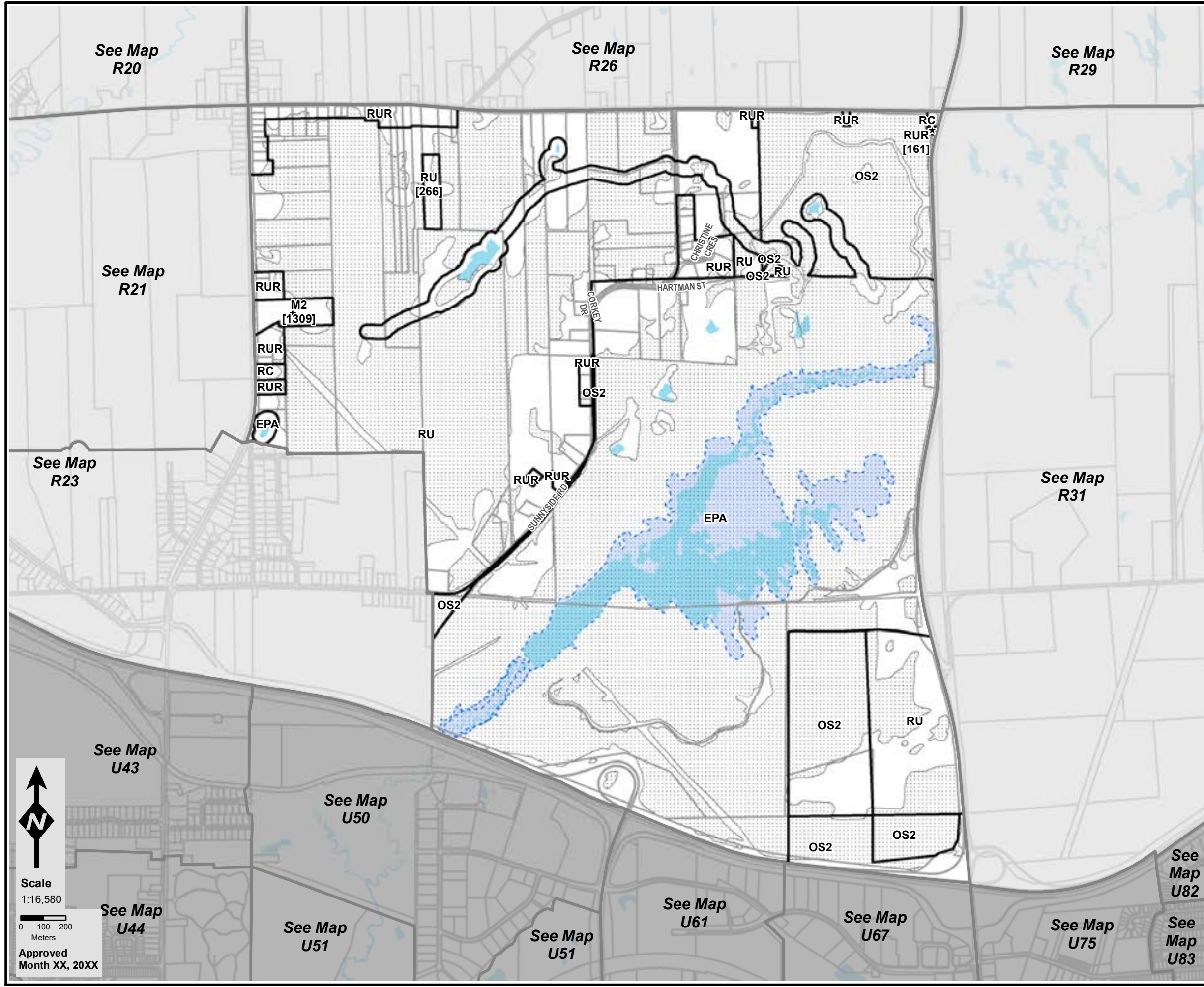
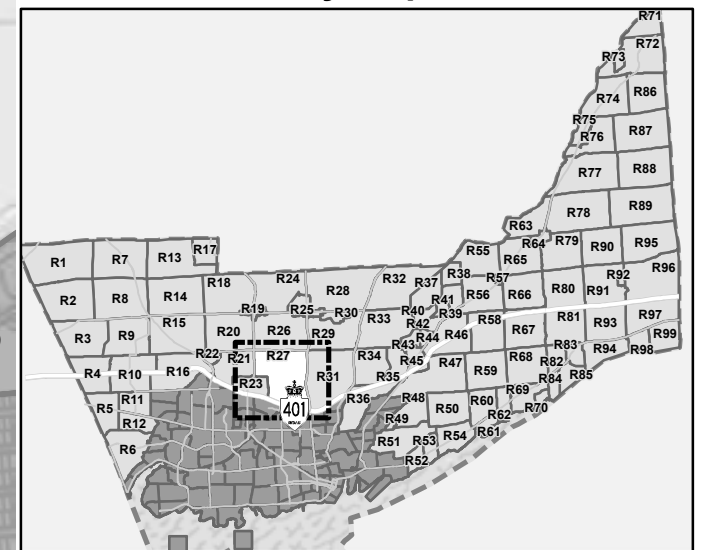
Legend

- ★ Zoning Exception
- ▭ Zone Boundary
- ▭ Parcel Boundary
- ▨ Natural Heritage Overlay
- ▭ Municipal Boundary
- ▨ Floodplain Overlay
- Water

Zoning By-law Amendments		
No.	Date Passed	Location



Key Map



See Map R20

See Map R26

See Map R29

See Map R21

See Map R23

See Map R31

See Map U43

See Map U50

See Map U82

See Map U44

See Map U51

See Map U61

See Map U67

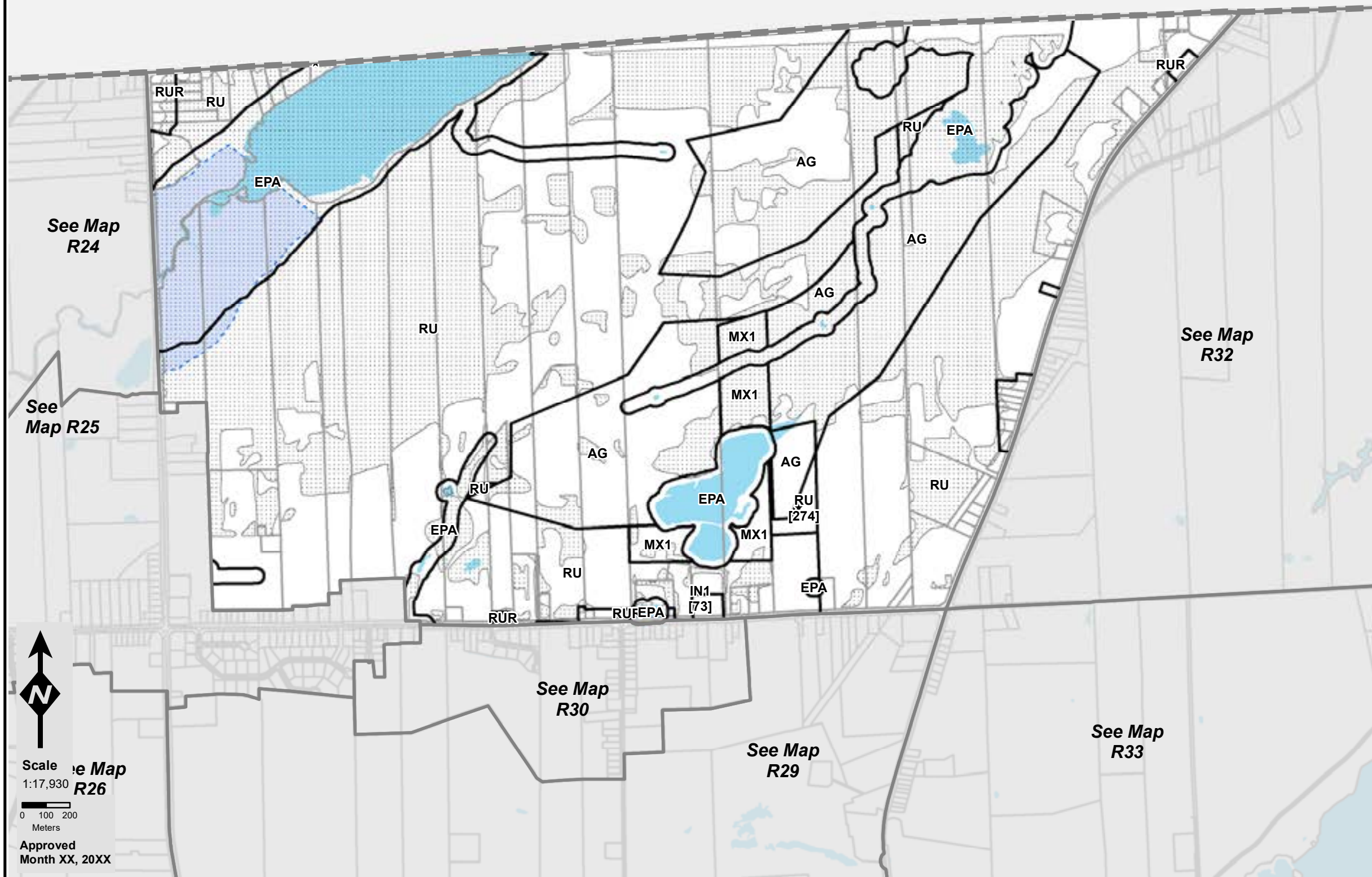
See Map U75

See Map U83



Scale
1:16,580
0 100 200
Meters
Approved
Month XX, 20XX

City of Kingston Zoning By-law DRAFT Rural Map 28 (R28)



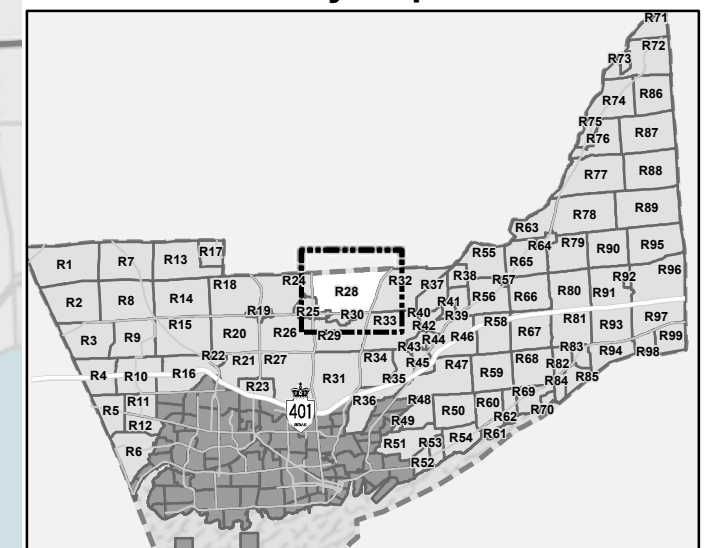
Legend

- ★ Zoning Exception
- ▭ Zone Boundary
- ▭ Parcel Boundary
- ▨ Natural Heritage Overlay
- ▭ Municipal Boundary
- ▨ Floodplain Overlay
- Water

Zoning By-law Amendments		
No.	Date Passed	Location



Key Map



Scale of the Map
1:17,930

0 100 200
Meters

Approved
Month XX, 20XX

See Map
R25

See Map
R28

See Map
R32

City of Kingston Zoning By-law DRAFT Rural Map 29 (R29)

See Map
R30






See Map
R33

See Map
R26

See Map
R34

See Map
R31

Legend

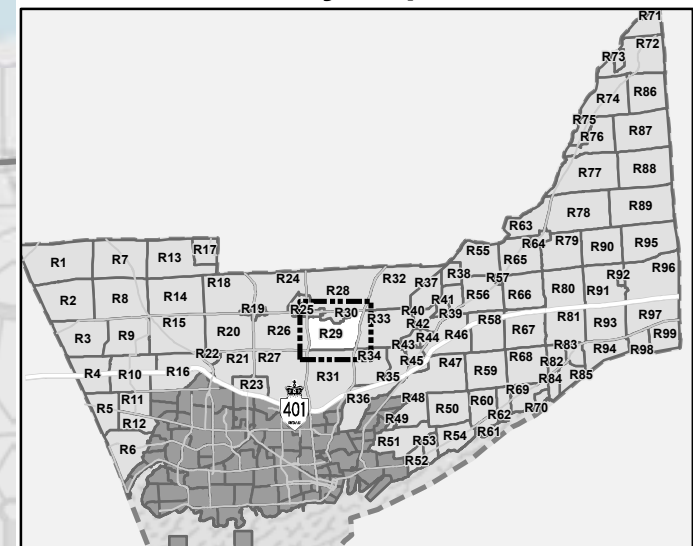
-  Zone Boundary
-  Parcel Boundary
-  Natural Heritage Overlay
-  Municipal Boundary
-  Water



Zoning By-law Amendments

No.	Date Passed	Location

Key Map

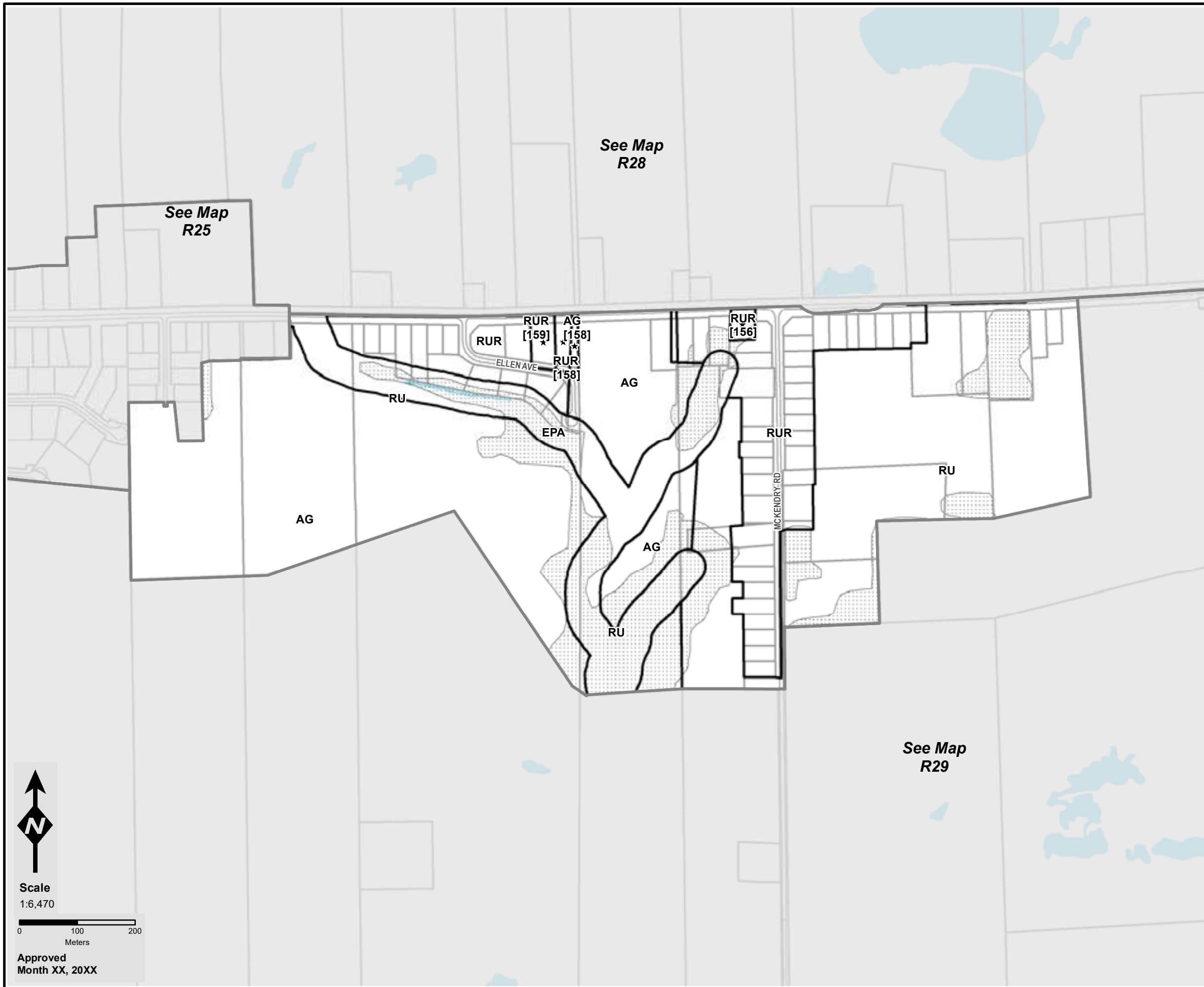


Scale Map
1:12,720 R27

0 100 200
Meters

Approved
Month XX, 20XX

City of Kingston Zoning By-law DRAFT Rural Map 30 (R30)



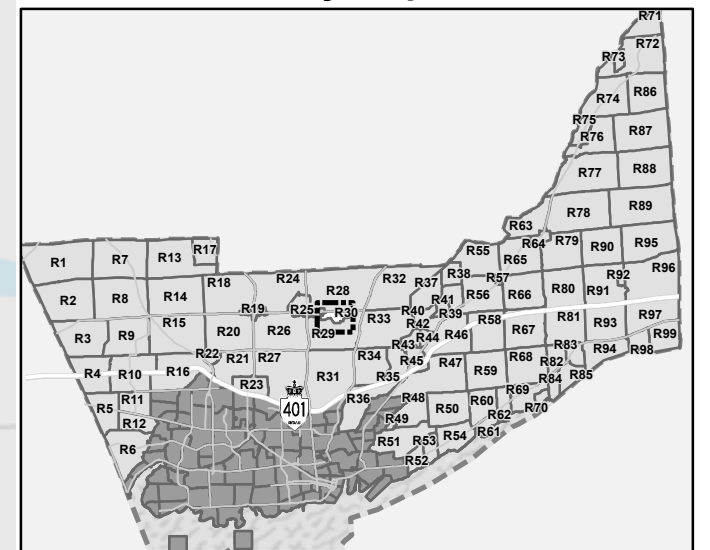
Legend


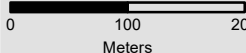
- ★ Zoning Exception
- ▭ Zone Boundary
- ▭ Parcel Boundary
- ▨ Natural Heritage Overlay
- - - Municipal Boundary
- Water

Zoning By-law Amendments		
No.	Date Passed	Location



Key Map




Scale
 1:6,470

 0 100 200
 Meters
 Approved
 Month XX, 20XX

City of Kingston Zoning By-law DRAFT Rural Map 31 (R31)

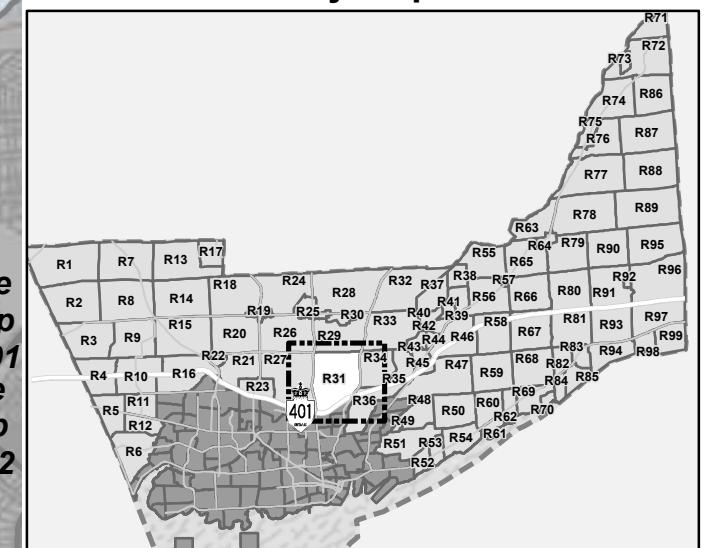
Legend

- ★ Zoning Exception
- ▭ Zone Boundary
- ▭ Parcel Boundary
- ▨ Natural Heritage Overlay
- ▭ Municipal Boundary
- ▨ Floodplain Overlay
- Water

Zoning By-law Amendments		
No.	Date Passed	Location

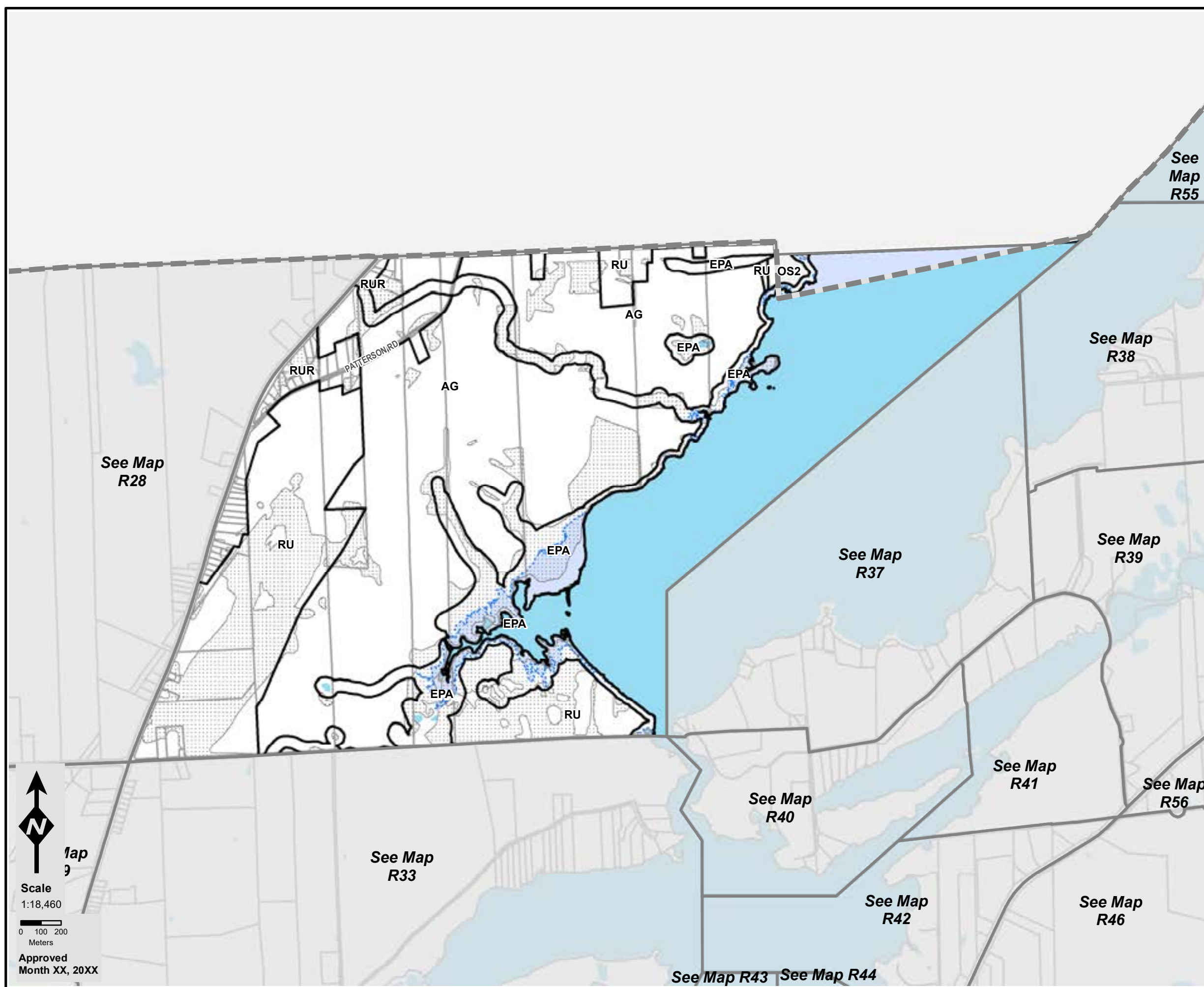


Key Map



Scale
1:17,020
0 100 200
Meters
Approved
Month XX, 20XX

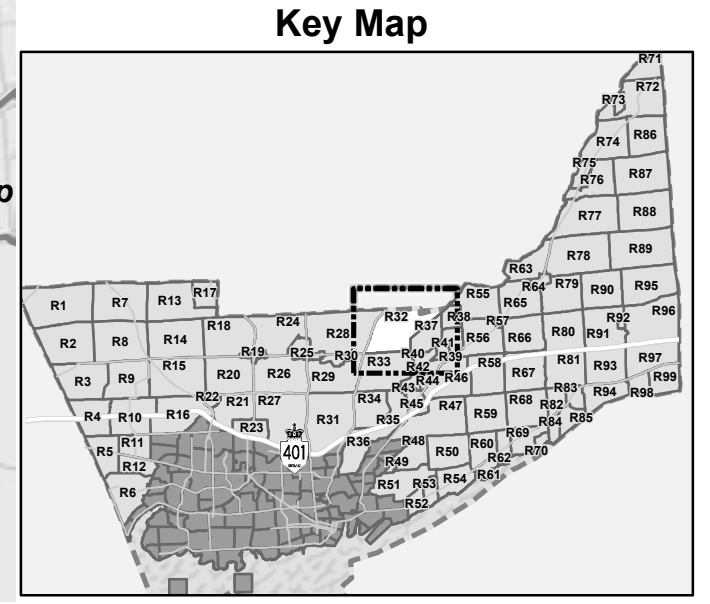
City of Kingston Zoning By-law DRAFT Rural Map 32 (R32)



- Legend**
- Zone Boundary
 - Parcel Boundary
 - Natural Heritage Overlay
 - Municipal Boundary
 - Floodplain Overlay
 - Water

Zoning By-law Amendments

No.	Date Passed	Location



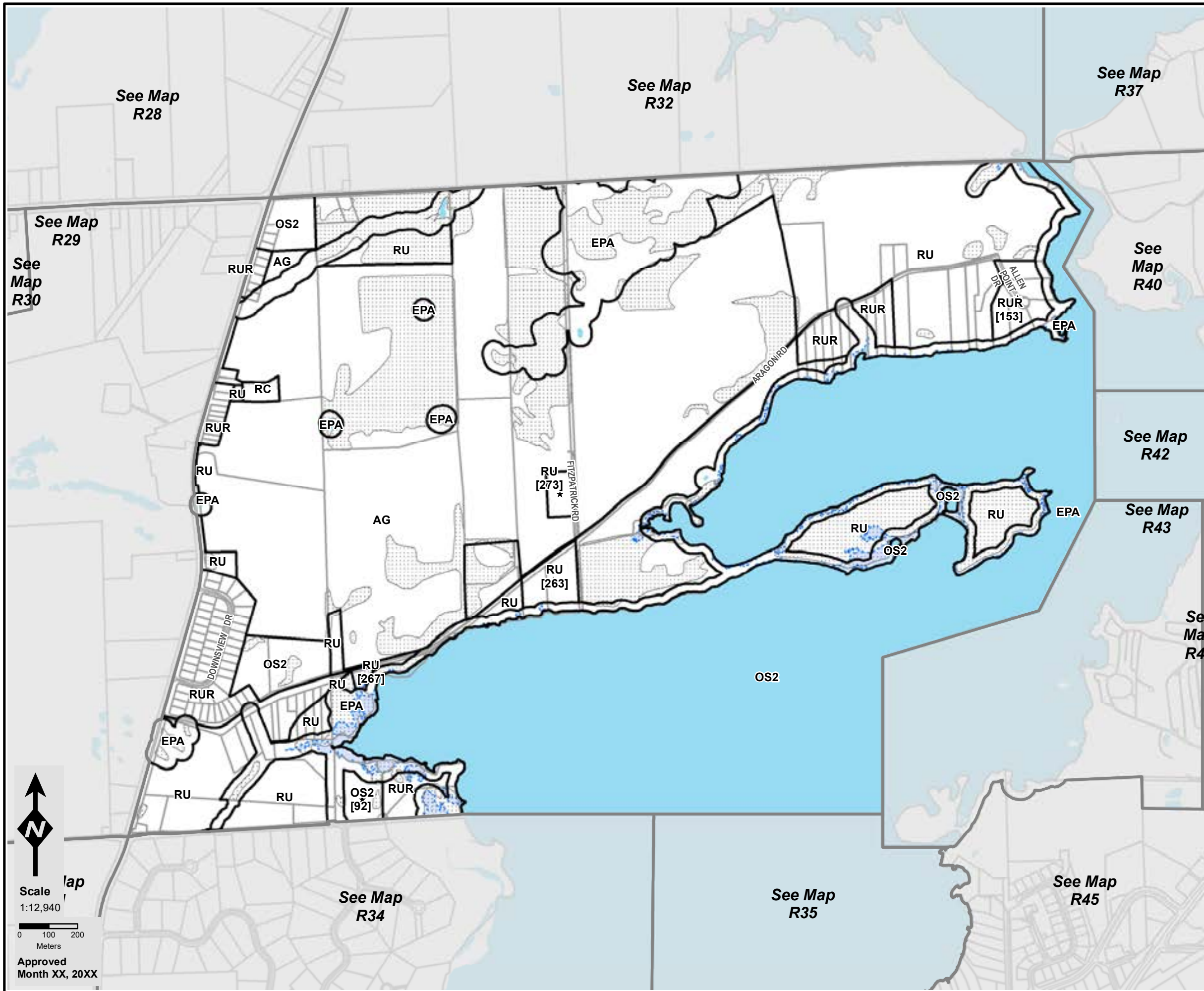
Map 9

Scale
1:18,460

0 100 200
Meters

Approved
Month XX, 20XX

City of Kingston Zoning By-law DRAFT Rural Map 33 (R33)



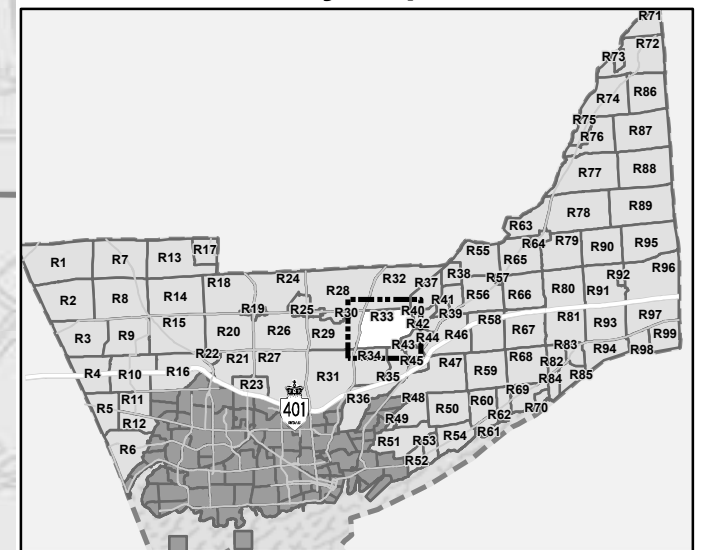
Legend

- ★ Zoning Exception
- ▭ Zone Boundary
- ▭ Parcel Boundary
- ▨ Natural Heritage Overlay
- ▭ Municipal Boundary
- ▨ Floodplain Overlay
- Water

Zoning By-law Amendments		
No.	Date Passed	Location



Key Map



Scale 1:12,940
 0 100 200 Meters
 Approved Month XX, 20XX

City of Kingston Zoning By-law DRAFT Rural Map 34 (R34)

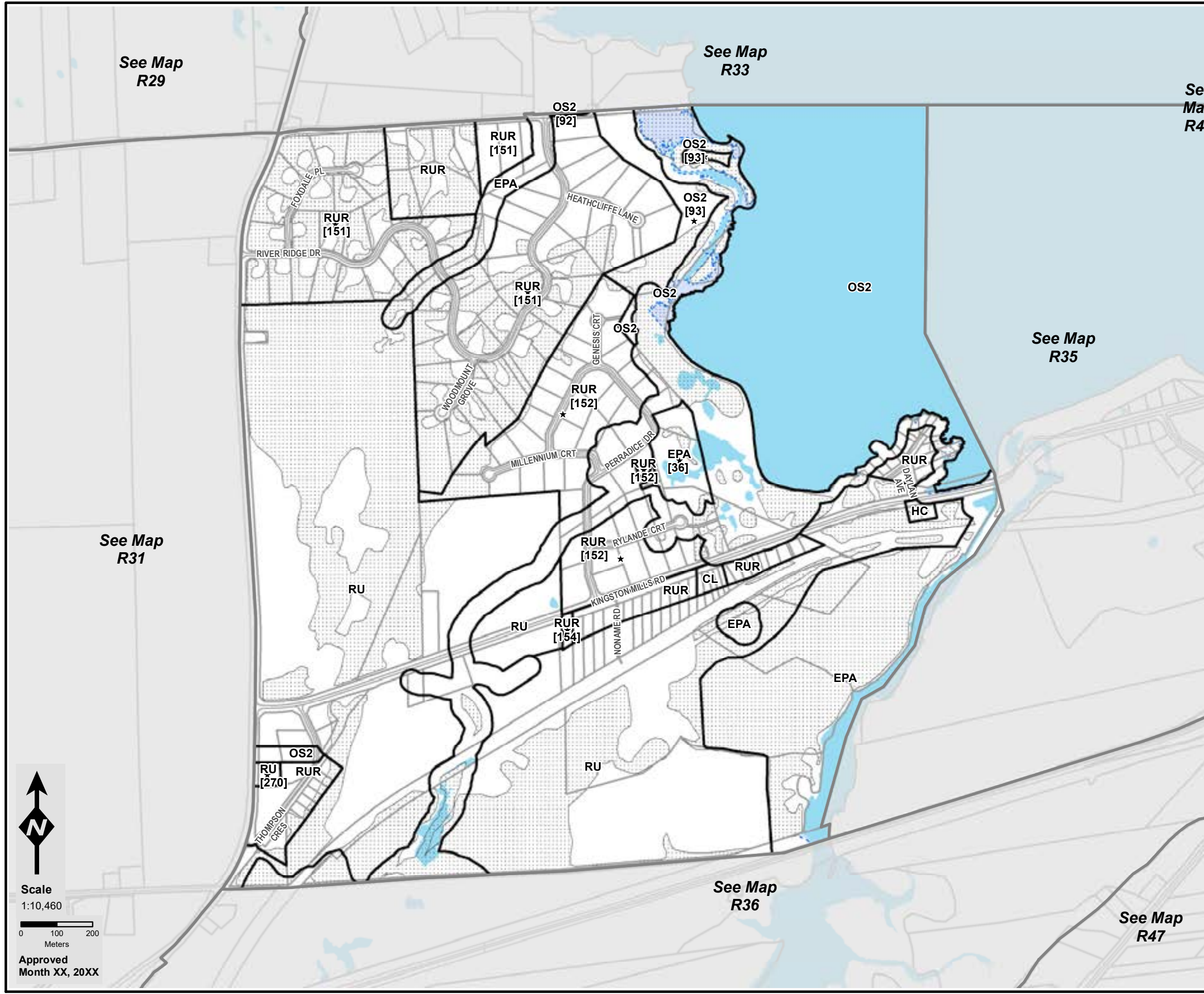
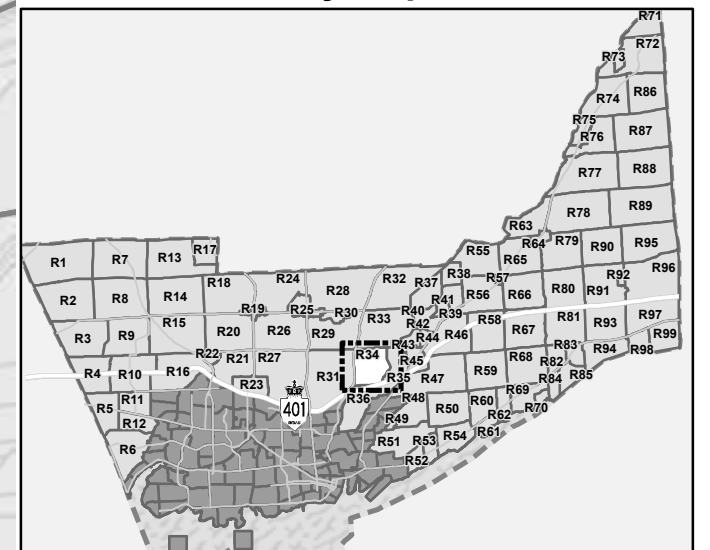
Legend

- ★ Zoning Exception
- ▭ Zone Boundary
- ▭ Parcel Boundary
- ▨ Natural Heritage Overlay
- ▭ Municipal Boundary
- ▨ Floodplain Overlay
- Water

Zoning By-law Amendments		
No.	Date Passed	Location



Key Map



See Map
R29

See Map
R33

See
Map
R43

See Map
R35

See Map
R31

See Map
R36

See Map
R47



Scale







1:10,460



Approved
Month XX, 20XX

City of Kingston Zoning By-law DRAFT Rural Map 35 (R35)

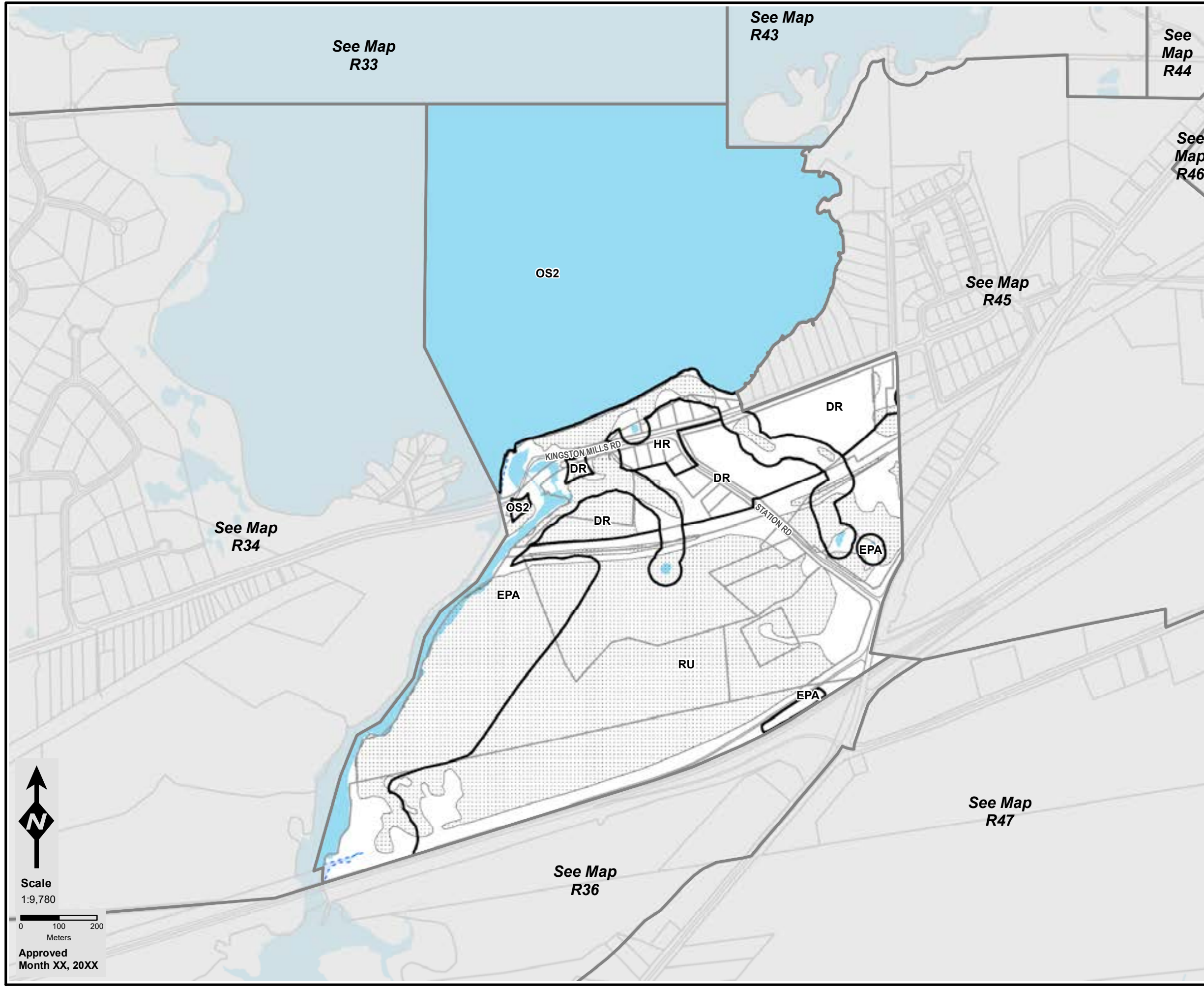
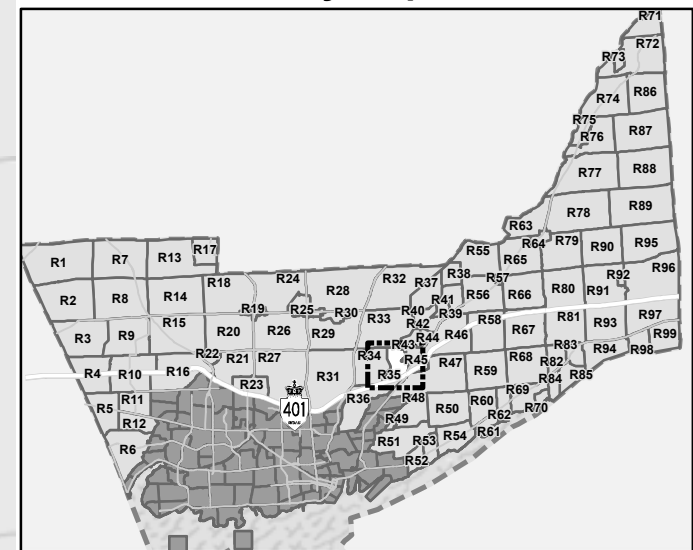
Legend


-  Zone Boundary
-  Parcel Boundary
-  Natural Heritage Overlay
-  Municipal Boundary
-  Floodplain Overlay
-  Water



Zoning By-law Amendments		
No.	Date Passed	Location

Key Map




Scale
 1:9,780

 Meters
 Approved
 Month XX, 20XX

City of Kingston Zoning By-law DRAFT Rural Map 36 (R36)

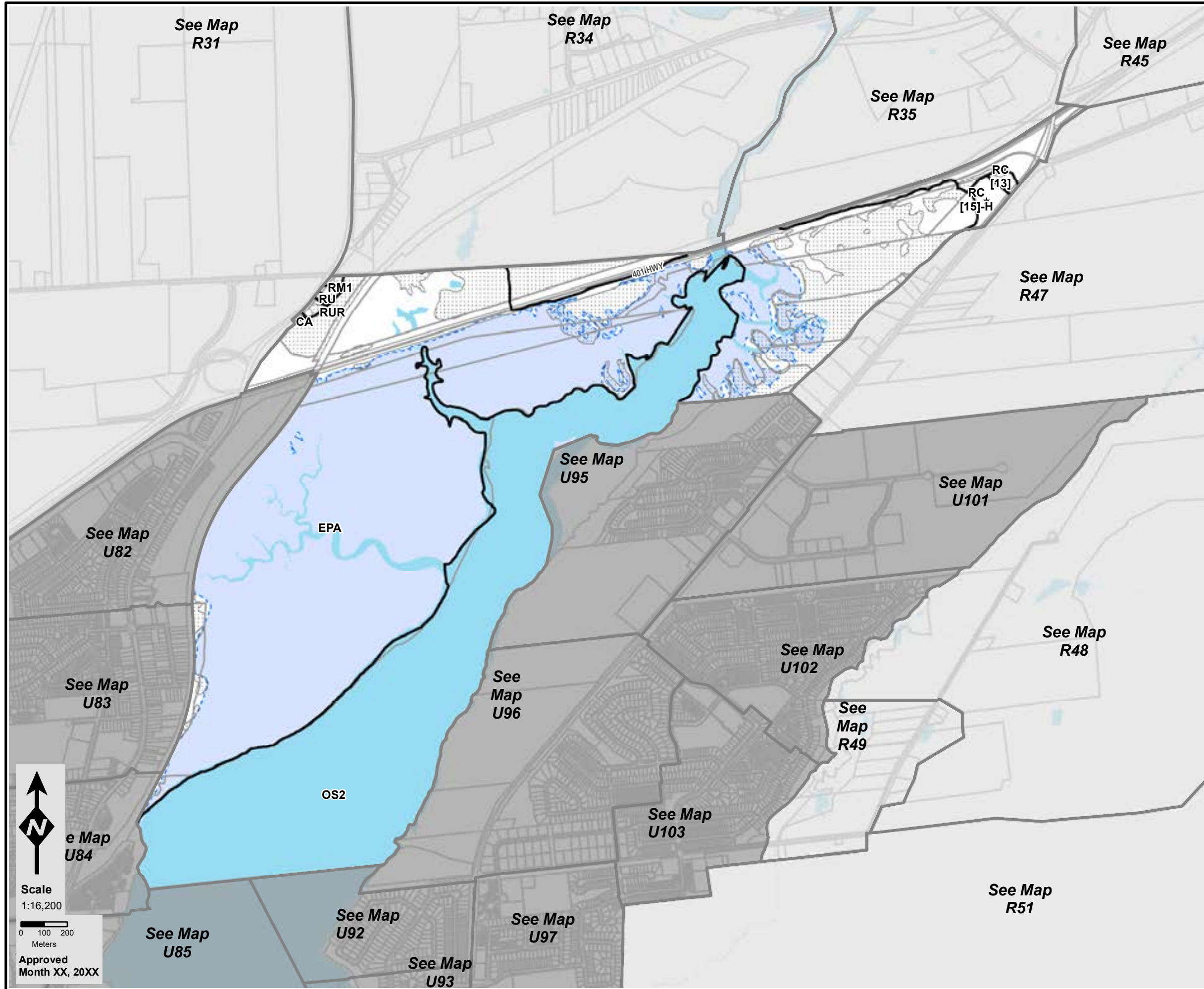
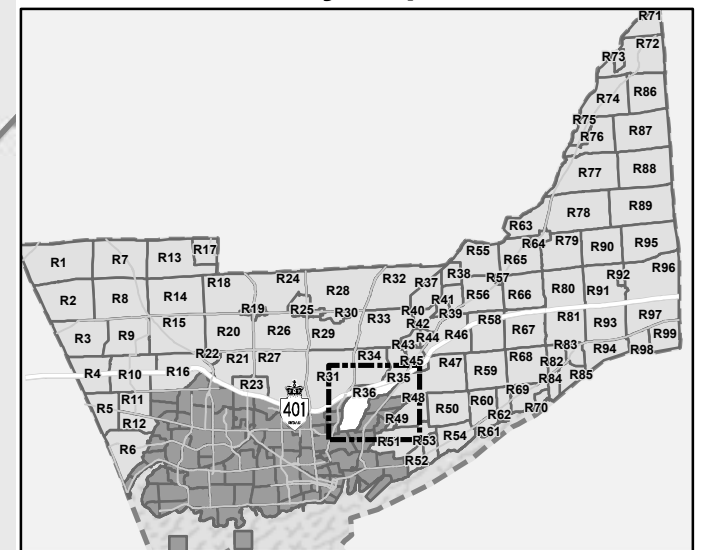
Legend

- ★ Zoning Exception
- ▭ Zone Boundary
- ▭ Parcel Boundary
- ▨ Natural Heritage Overlay
- ▭ Municipal Boundary
- ▨ Floodplain Overlay
- Water

Zoning By-law Amendments		
No.	Date Passed	Location



Key Map



Scale
1:16,200

0 100 200
Meters

Approved
Month XX, 20XX

City of Kingston Zoning By-law DRAFT Rural Map 37 (R37)

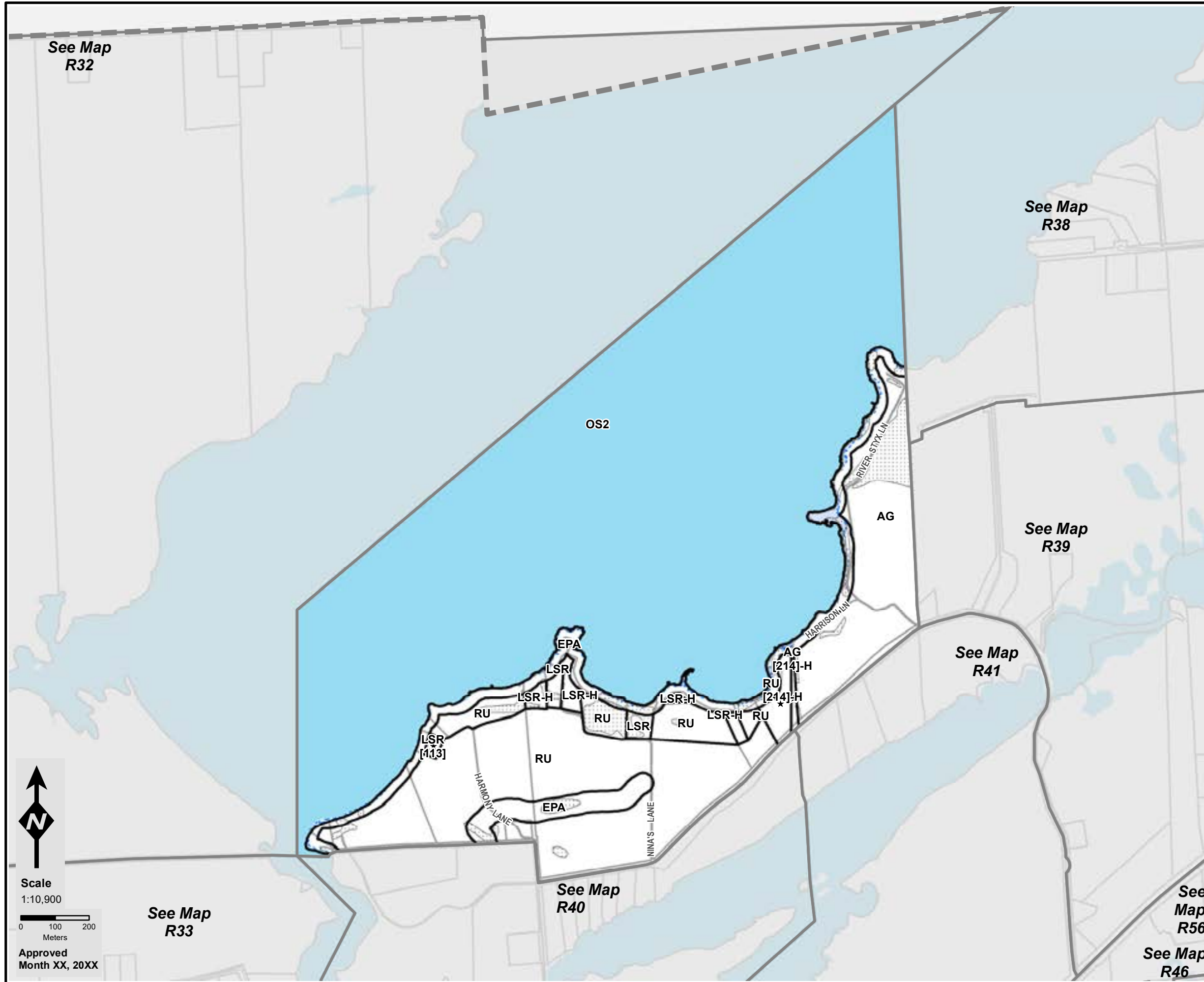
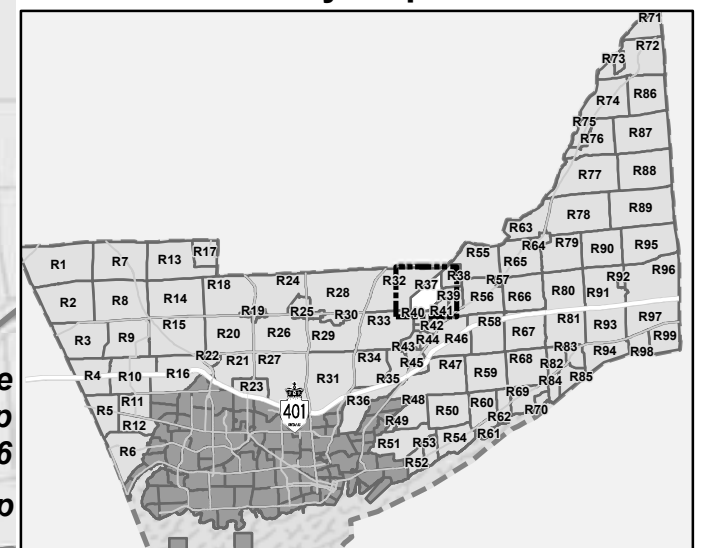
Legend

- ★ Zoning Exception
- ▭ Zone Boundary
- ▭ Parcel Boundary
- ▨ Natural Heritage Overlay
- ▭ Municipal Boundary
- ▨ Floodplain Overlay
- Water

Zoning By-law Amendments		
No.	Date Passed	Location



Key Map



Scale
1:10,900

0 100 200
Meters

Approved
Month XX, 20XX

See Map
R32

See Map
R38

See Map
R39

See Map
R41

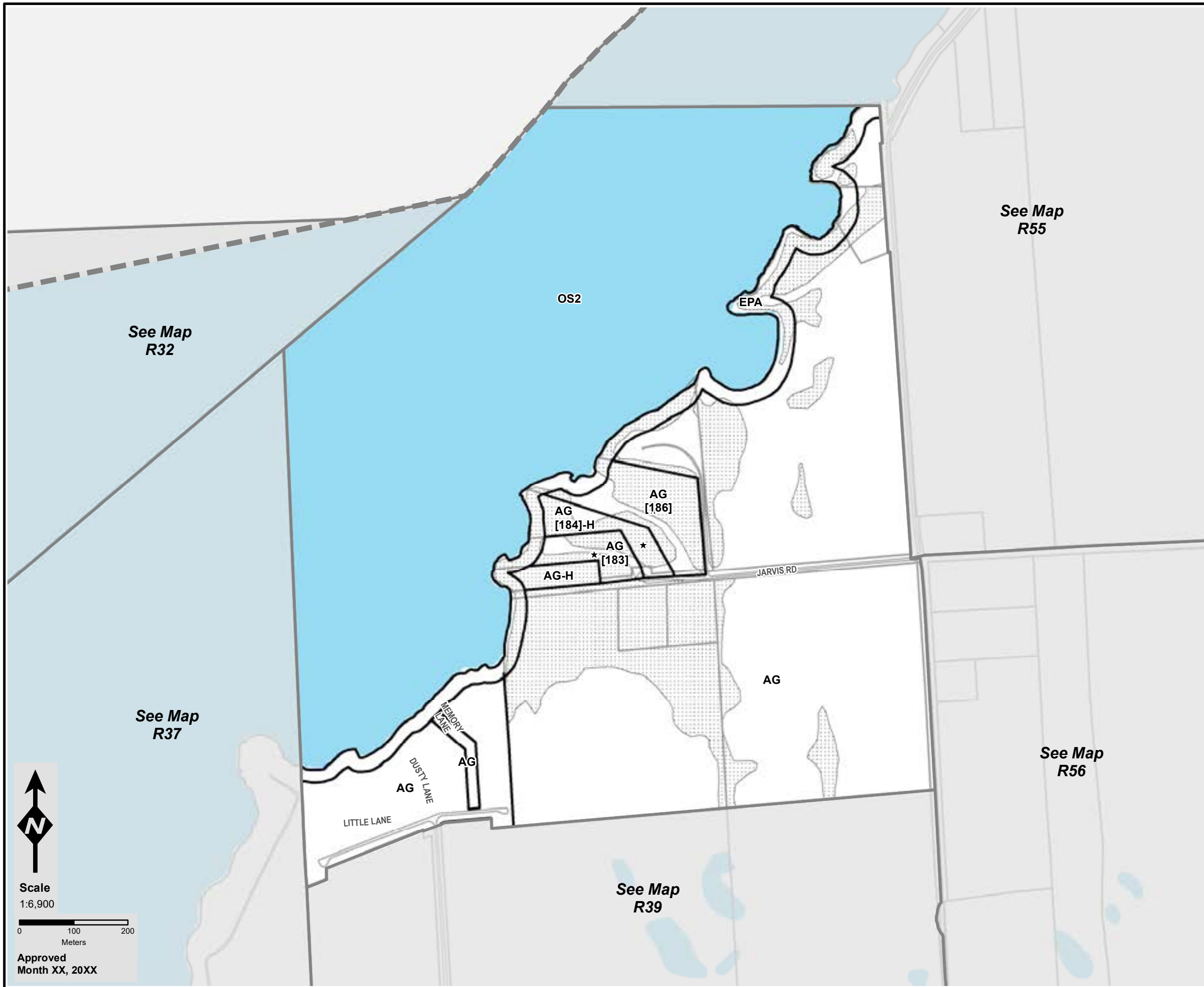
See Map
R40

See Map
R33

See Map
R56

See Map
R46

City of Kingston Zoning By-law DRAFT Rural Map 38 (R38)



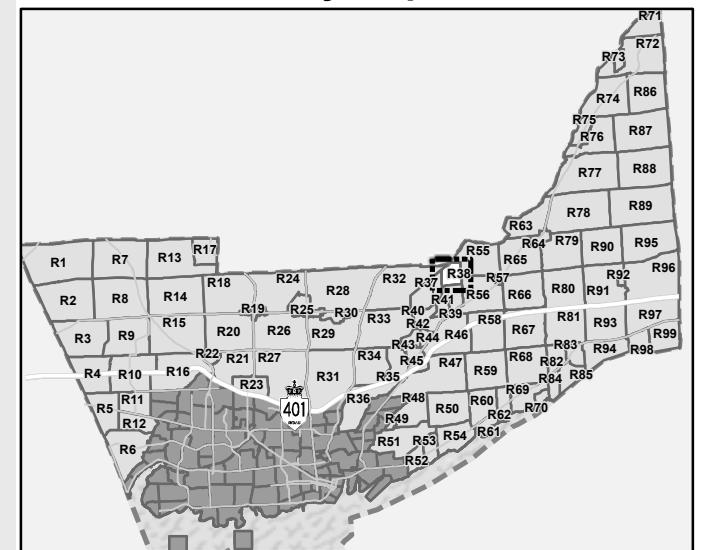
Legend

- ★ Zoning Exception
- ▭ Zone Boundary
- ▭ Parcel Boundary
- ▨ Natural Heritage Overlay
- ▭ Municipal Boundary
- ▨ Floodplain Overlay
- Water

Zoning By-law Amendments		
No.	Date Passed	Location



Key Map



Scale
1:6,900

0 100 200
Meters

Approved
Month XX, 20XX

City of Kingston Zoning By-law DRAFT Rural Map 39 (R39)

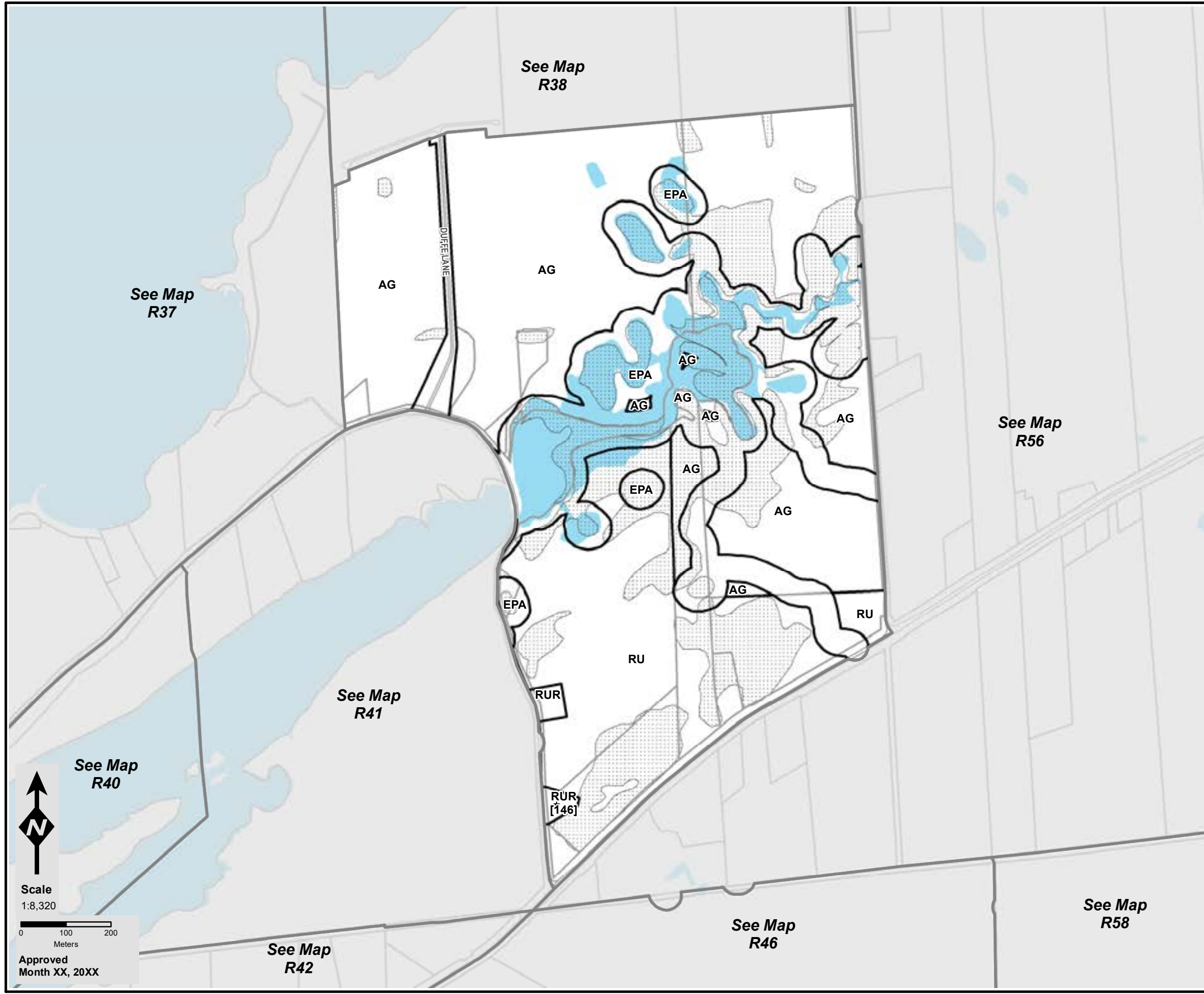
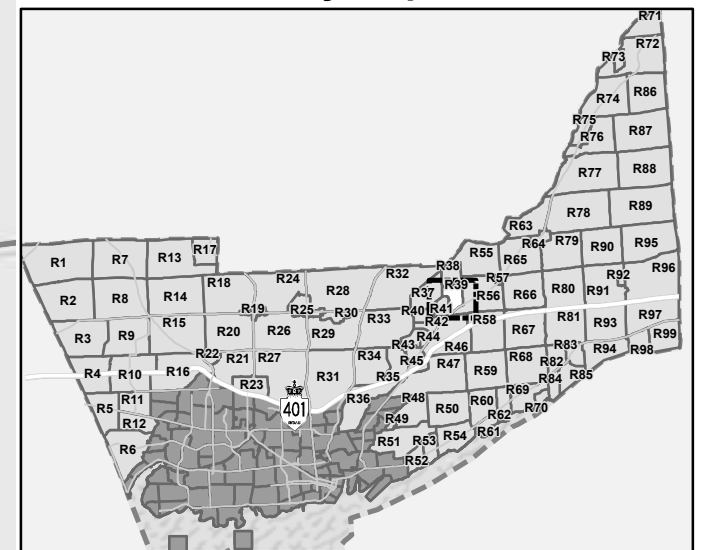
Legend

- ★ Zoning Exception
- ▭ Zone Boundary
- ▭ Parcel Boundary
- ▨ Natural Heritage Overlay
- ▭ Municipal Boundary
- Water

Zoning By-law Amendments		
No.	Date Passed	Location



Key Map



Scale
1:8,320

0 100 200
Meters

Approved
Month XX, 20XX

City of Kingston Zoning By-law DRAFT Rural Map 40 (R40)

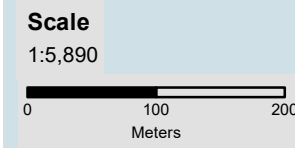
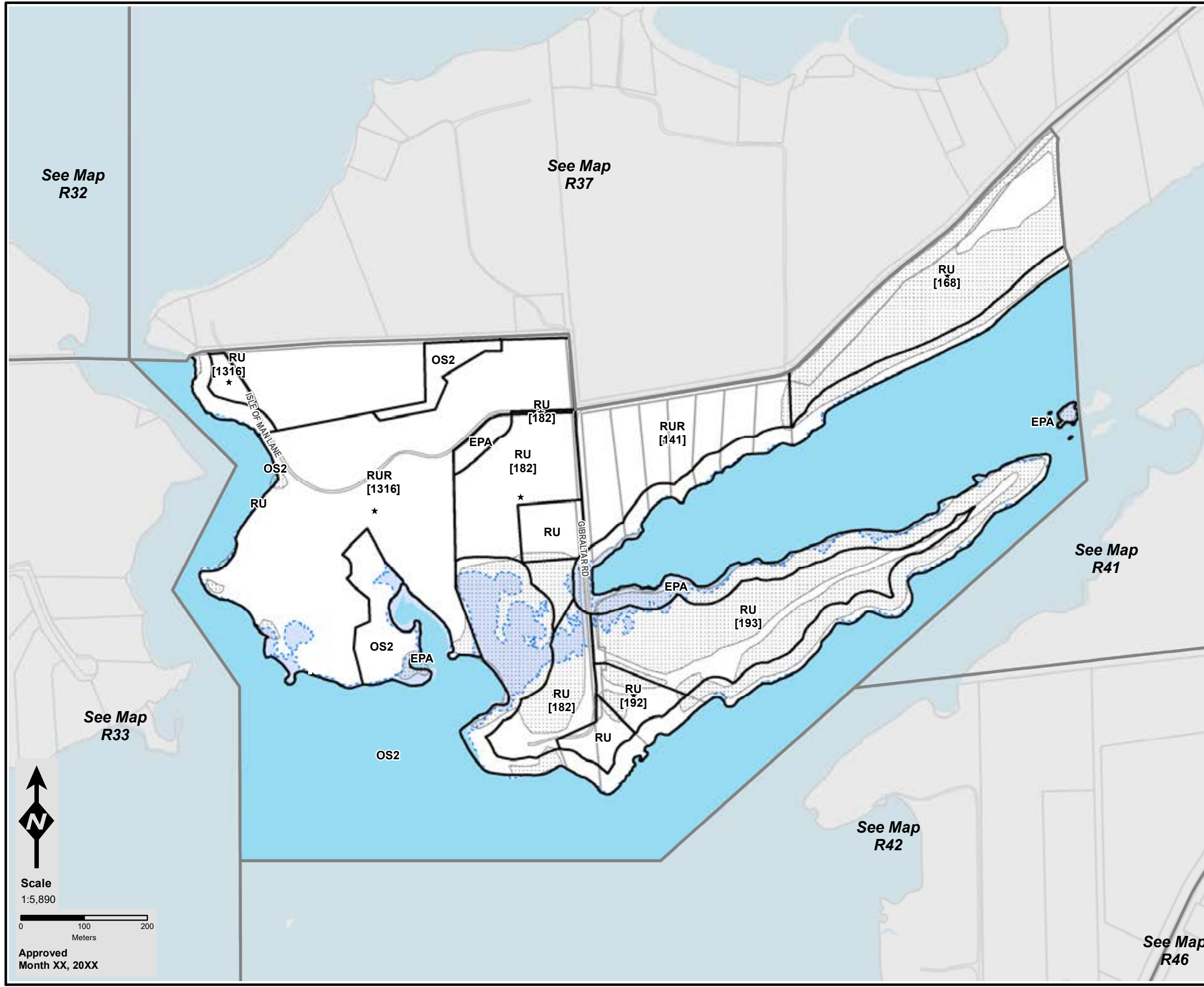
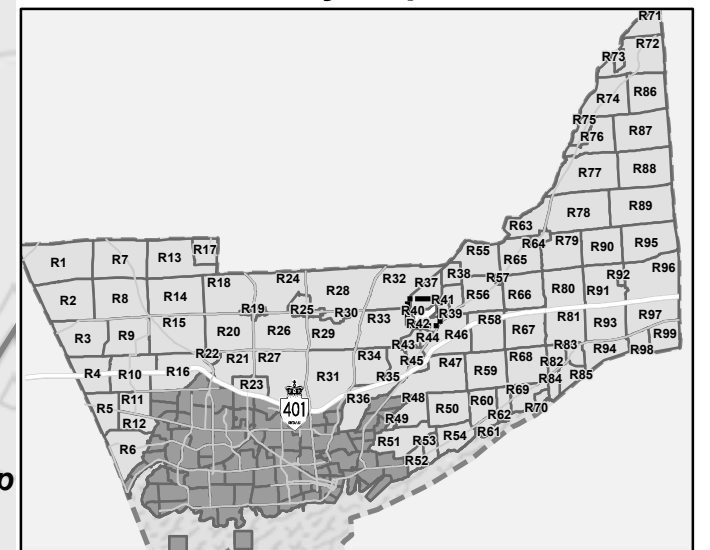
Legend

- ★ Zoning Exception
- ▭ Zone Boundary
- ▭ Parcel Boundary
- ▨ Natural Heritage Overlay
- ▭ Municipal Boundary
- ▨ Floodplain Overlay
- Water

Zoning By-law Amendments		
No.	Date Passed	Location



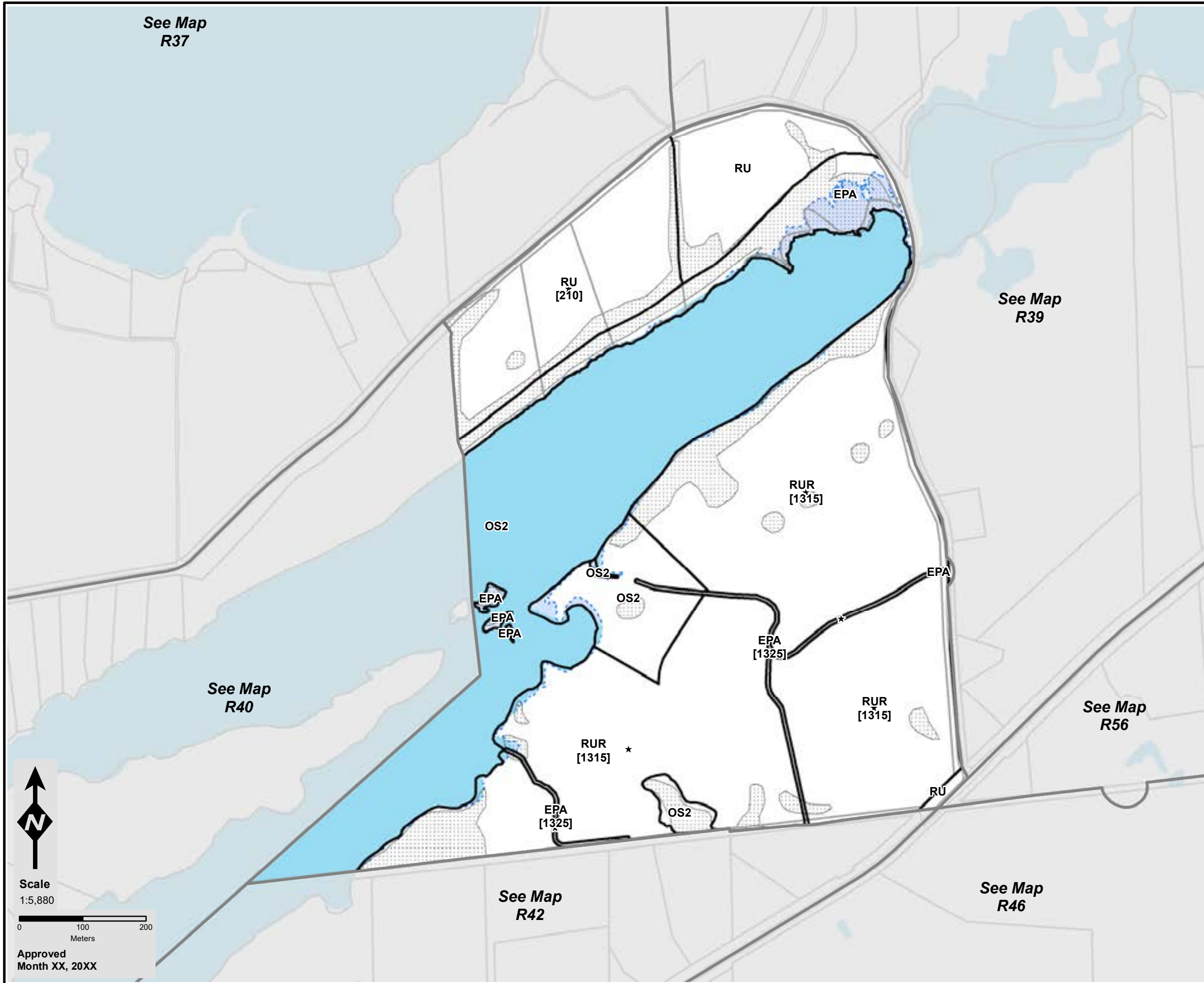
Key Map



Approved
Month XX, 20XX

See Map
R37

City of Kingston Zoning By-law DRAFT Rural Map 41 (R41)



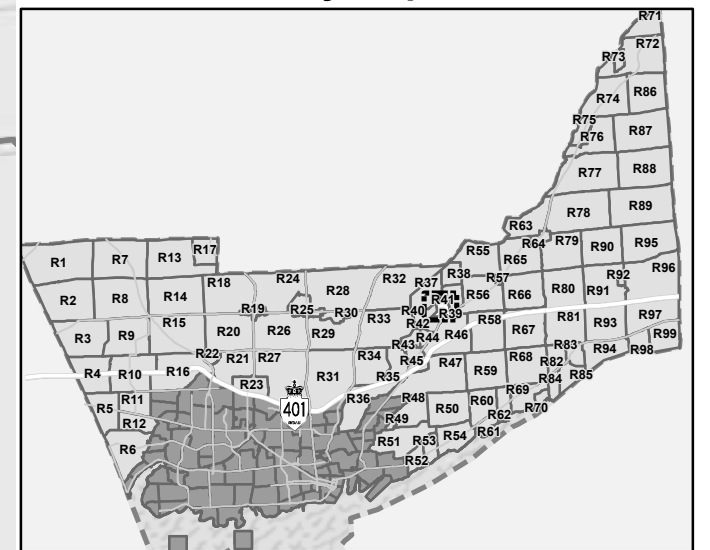
Legend

- ★ Zoning Exception
- ▭ Zone Boundary
- ▭ Parcel Boundary
- ▨ Natural Heritage Overlay
- ▭ Municipal Boundary
- ▨ Floodplain Overlay
- Water

Zoning By-law Amendments		
No.	Date Passed	Location



Key Map



Scale
1:5,880

0 100 200
Meters

Approved
Month XX, 20XX

See Map R32

See Map R37

See Map R39

See Map R41

See Map R40

See Map R56

See Map R33

EPA:PA

OS2

RUR [142]-H

RUR [142]-H

RUR [142]-H

RUR [142]-H

RUR [142]-H

See Map R46

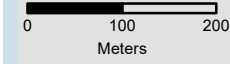
See Map R43

See Map R44



Scale

1:8,010



Approved Month XX, 20XX

City of Kingston Zoning By-law DRAFT Rural Map 42 (R42)

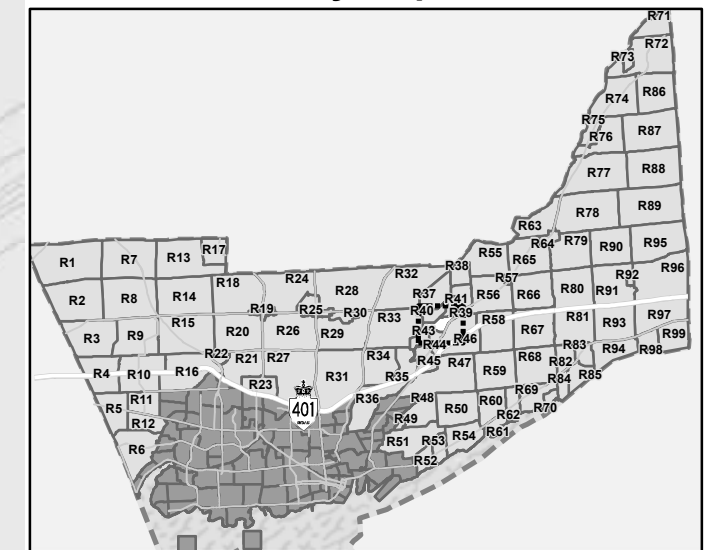
Legend

- ★ Zoning Exception
- ▭ Zone Boundary
- ▭ Parcel Boundary
- ▨ Natural Heritage Overlay
- ▭ Municipal Boundary
- ▨ Floodplain Overlay
- Water

Zoning By-law Amendments		
No.	Date Passed	Location



Key Map



City of Kingston Zoning By-law DRAFT Rural Map 43 (R43)

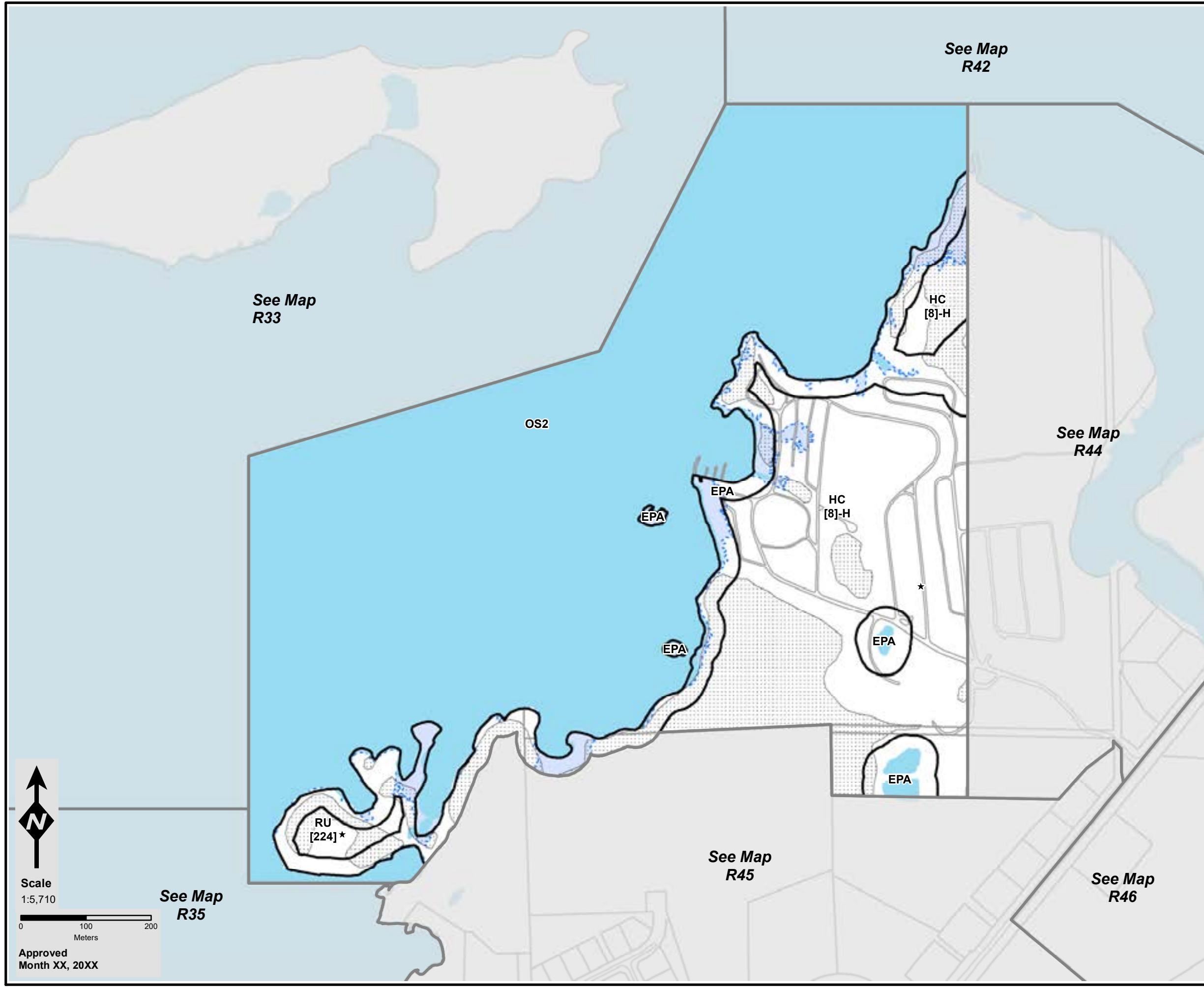
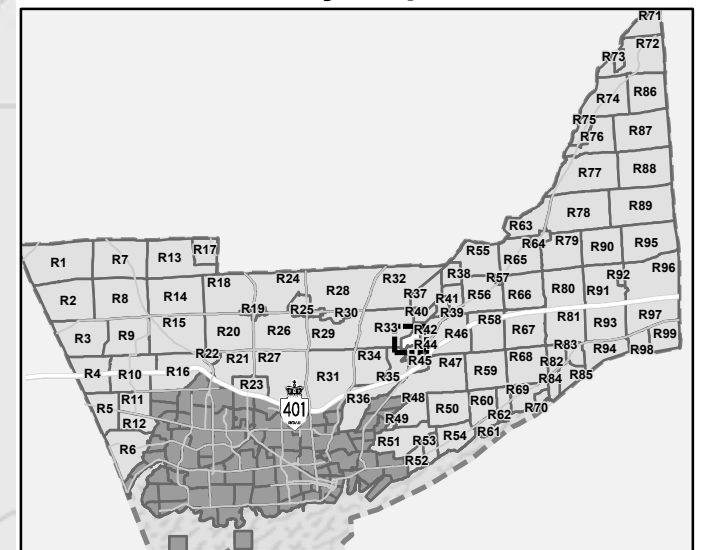
Legend

- ★ Zoning Exception
- ▭ Zone Boundary
- ▭ Parcel Boundary
- ▨ Natural Heritage Overlay
- ▭ Municipal Boundary
- ▨ Floodplain Overlay
- Water

Zoning By-law Amendments		
No.	Date Passed	Location



Key Map



Scale
1:5,710

0 100 200
Meters

Approved
Month XX, 20XX

See Map
R35

See Map
R42

See Map
R33

See Map
R44

See Map
R45

See Map
R46

See Map R33

See Map R42

City of Kingston Zoning By-law DRAFT Rural Map 44 (R44)



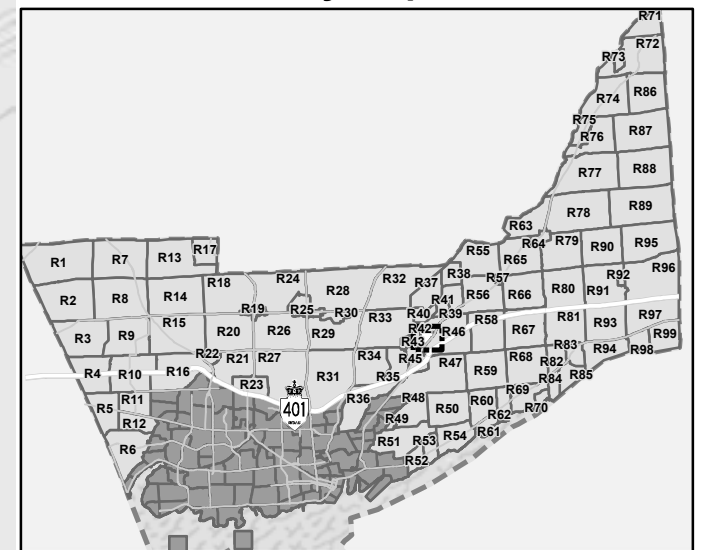
Legend

- ★ Zoning Exception
- ▭ Zone Boundary
- ▭ Parcel Boundary
- ▨ Natural Heritage Overlay
- ▭ Municipal Boundary
- ▨ Floodplain Overlay
- Water



Zoning By-law Amendments		
No.	Date Passed	Location

Key Map



Scale
1:5,100
0 100 200
Meters

Approved
Month XX, 20XX

See Map R45

City of Kingston Zoning By-law DRAFT Rural Map 45 (R45)

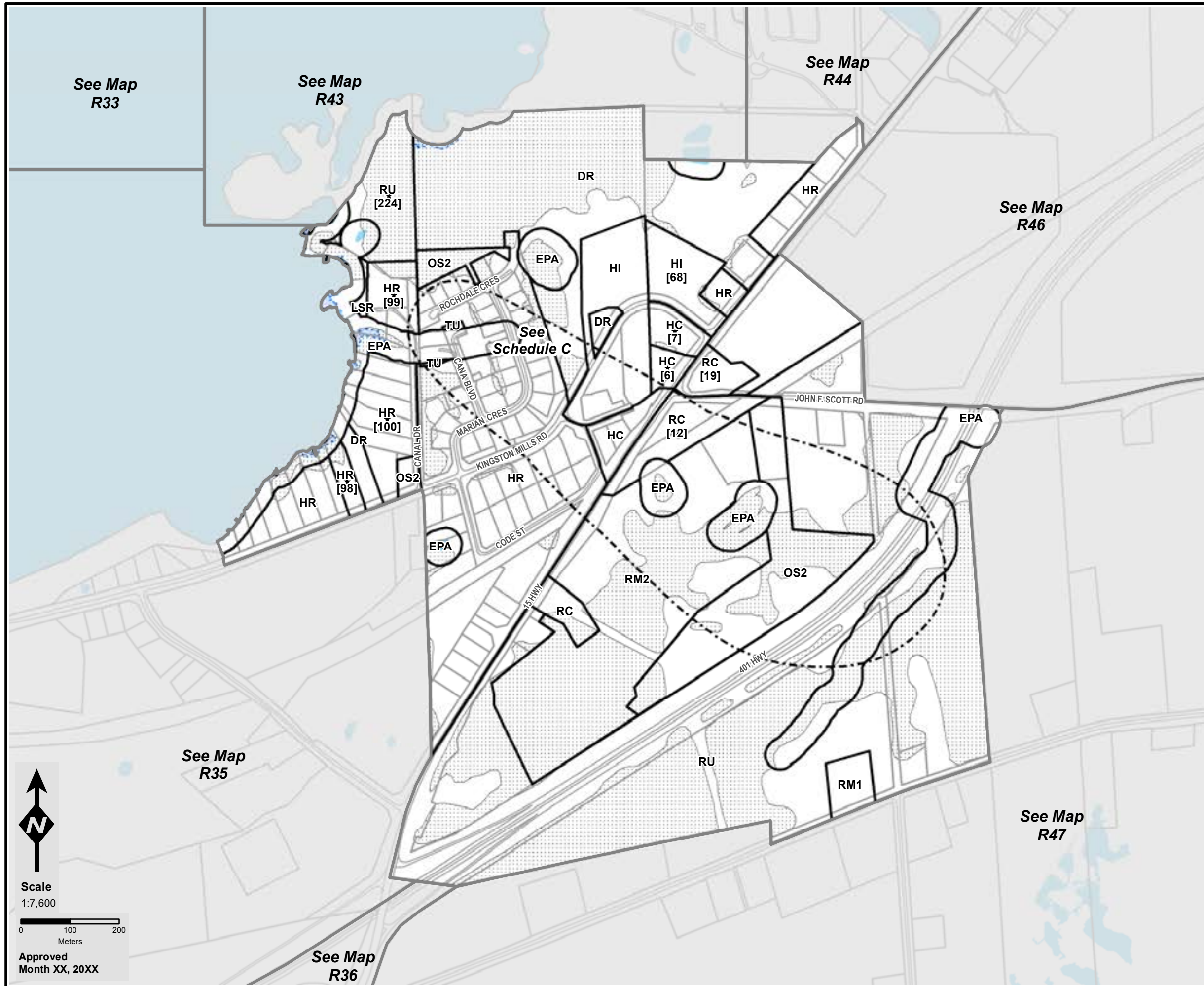
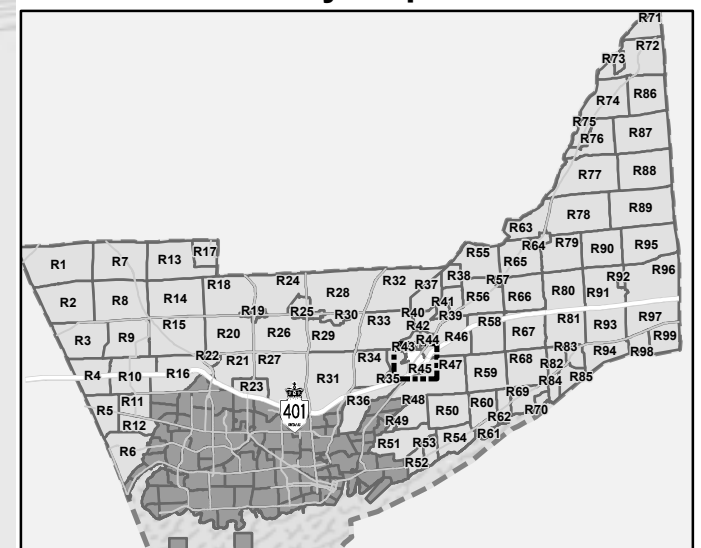
Legend

- ★ Zoning Exception
- ▭ Zone Boundary
- ▭ Parcel Boundary
- ▭ Cana Wellhead Protection Area Overlay
- ▭ Natural Heritage Overlay
- ▭ Municipal Boundary
- ▭ Floodplain Overlay
- ▭ Water

Zoning By-law Amendments		
No.	Date Passed	Location



Key Map



Scale
1:7,600

0 100 200
Meters

Approved
Month XX, 20XX

City of Kingston Zoning By-law DRAFT Rural Map 46 (R46)

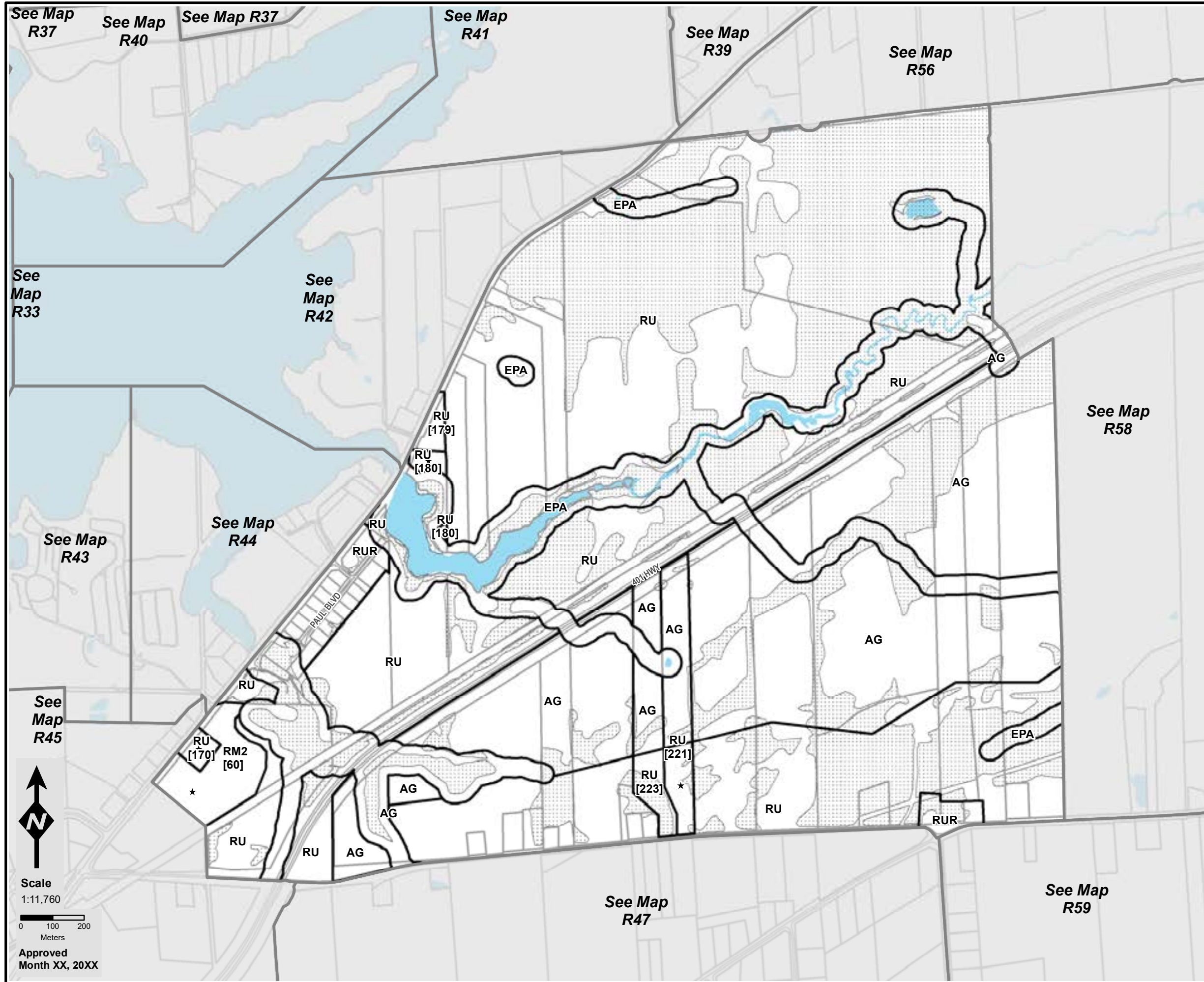
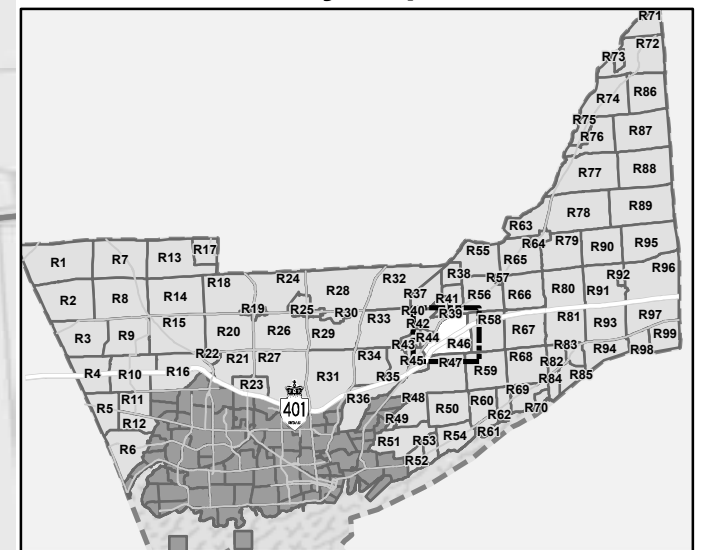
Legend

- ★ Zoning Exception
- ▭ Zone Boundary
- ▭ Parcel Boundary
- ▨ Natural Heritage Overlay
- ▭ Municipal Boundary
- Water



Zoning By-law Amendments		
No.	Date Passed	Location

Key Map



See Map R45



Scale
1:11,760



Approved
Month XX, 20XX

City of Kingston Zoning By-law DRAFT Rural Map 47 (R47)

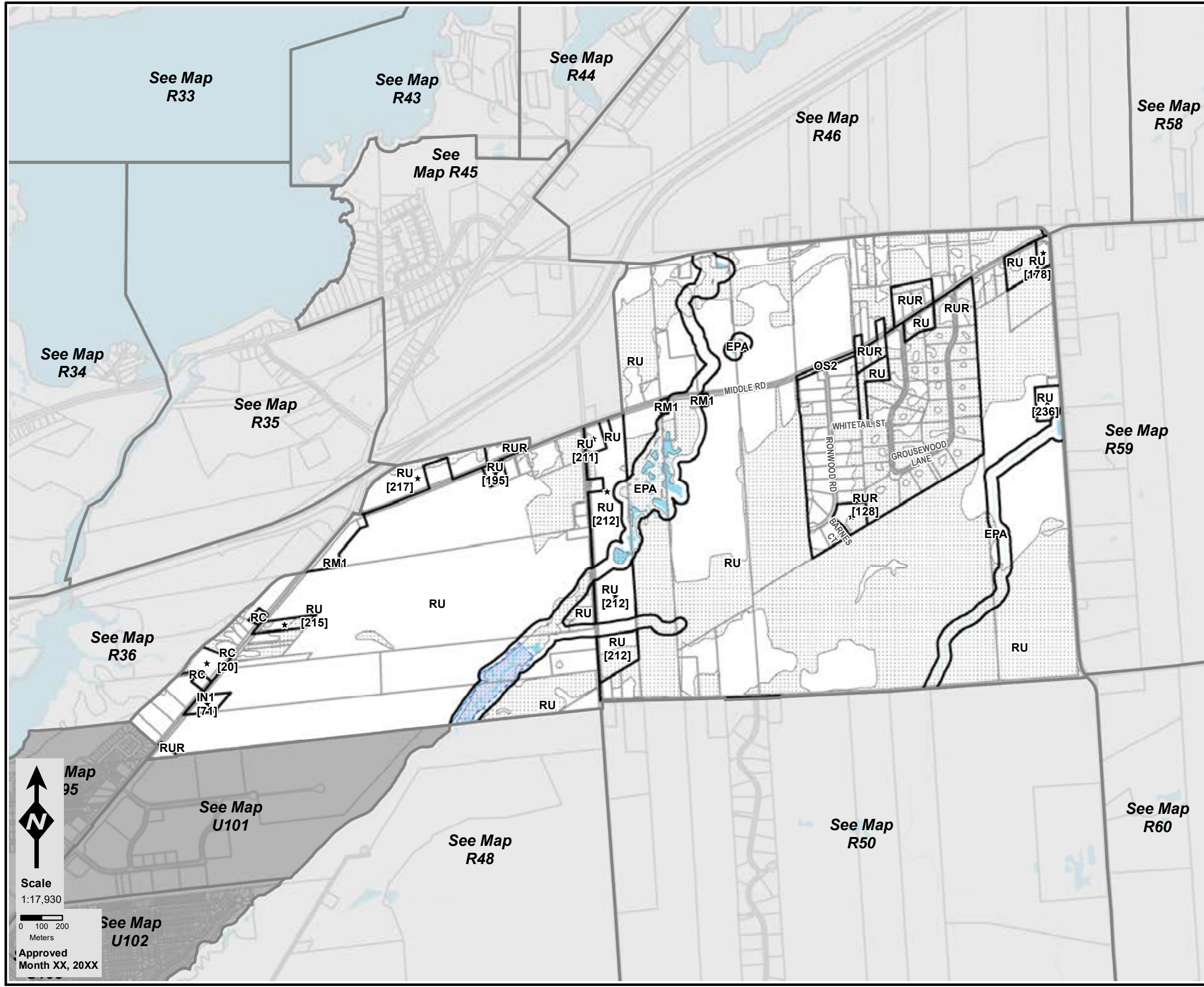
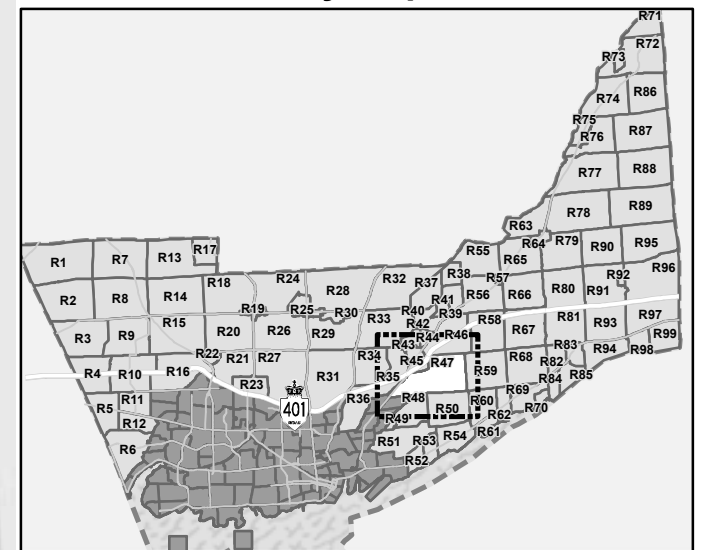
Legend

- ★ Zoning Exception
- ▭ Zone Boundary
- ▭ Parcel Boundary
- ▨ Natural Heritage Overlay
- ▭ Municipal Boundary
- ▨ Floodplain Overlay
- Water

Zoning By-law Amendments		
No.	Date Passed	Location









Key Map



Scale
1:17,930
0 100 200
Meters
Approved
Month XX, 20XX

City of Kingston Zoning By-law DRAFT Rural Map 48 (R48)

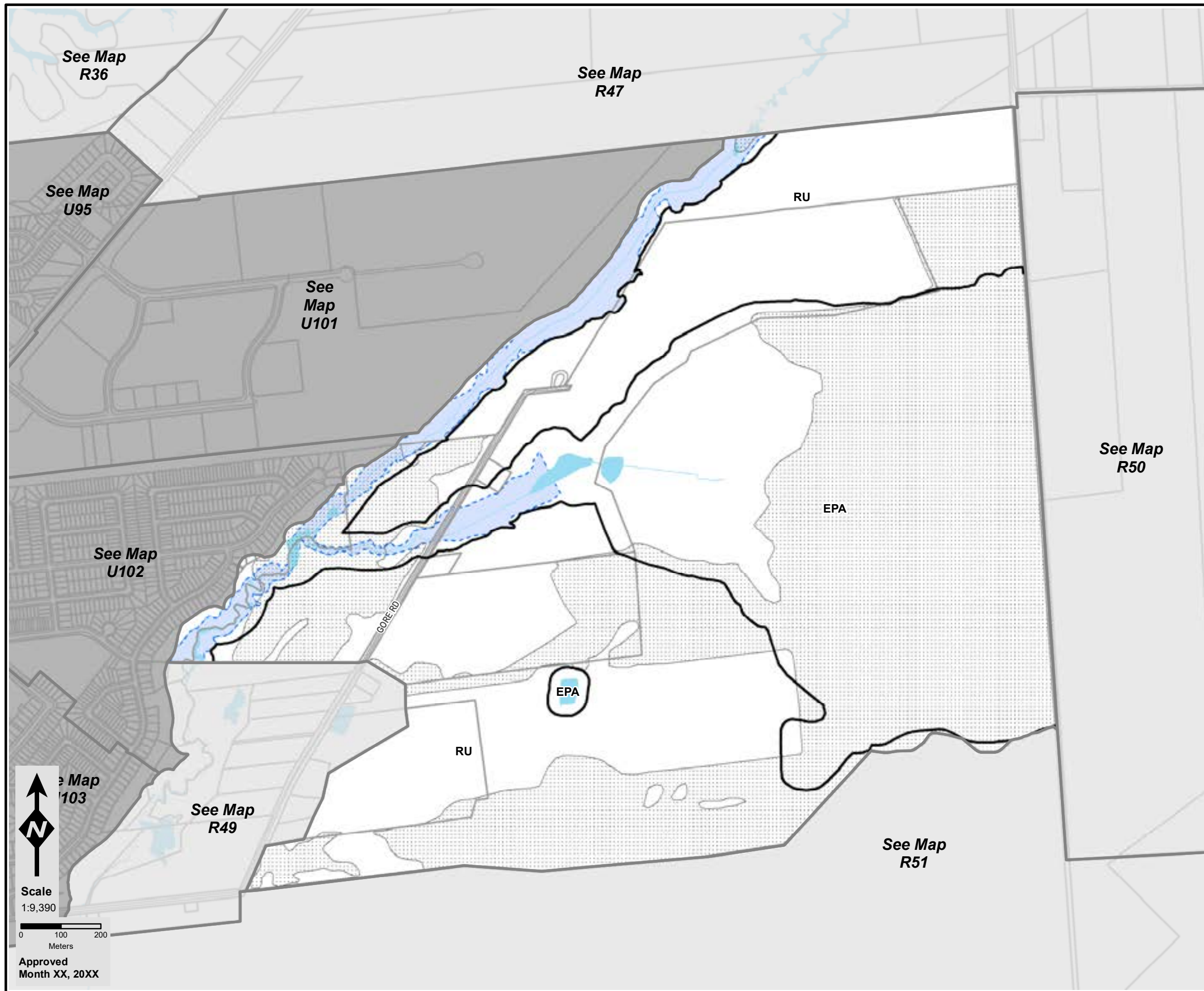
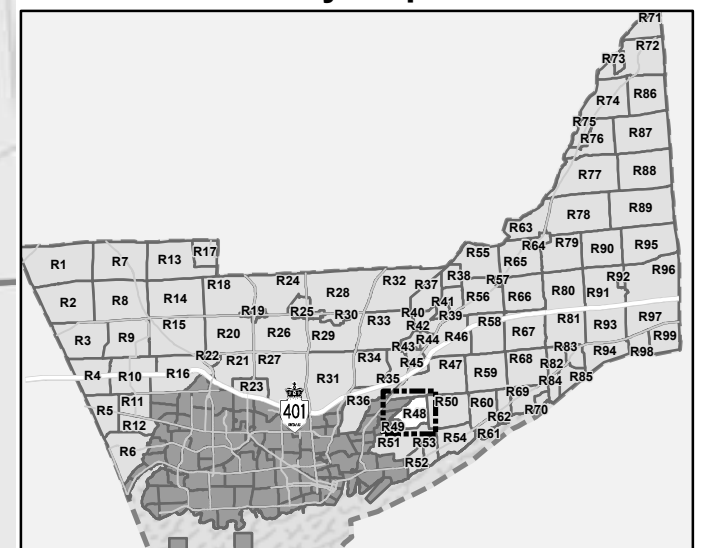
Legend



-  Zone Boundary
-  Parcel Boundary
-  Natural Heritage Overlay
-  Municipal Boundary
-  Floodplain Overlay
-  Water



Zoning By-law Amendments		
No.	Date Passed	Location

Key Map




 Scale
 1:9,390

 0 100 200
 Meters
 Approved
 Month XX, 20XX

City of Kingston Zoning By-law DRAFT Rural Map 49 (R49)

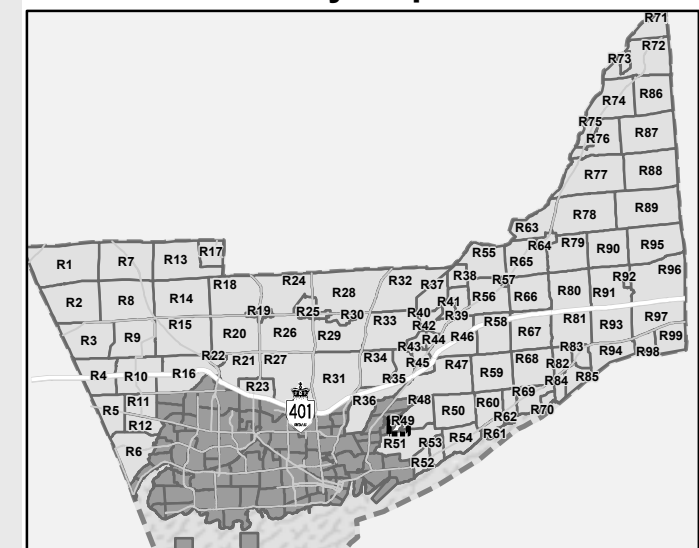
Legend

- ★ Zoning Exception
- ▭ Zone Boundary
- ▭ Parcel Boundary
- ▨ Natural Heritage Overlay
- ▭ Municipal Boundary
- ▨ Floodplain Overlay
- Water

Zoning By-law Amendments		
No.	Date Passed	Location



Key Map



Scale
1:3,410



Approved
Month XX, 20XX

City of Kingston Zoning By-law DRAFT Rural Map 50 (R50)

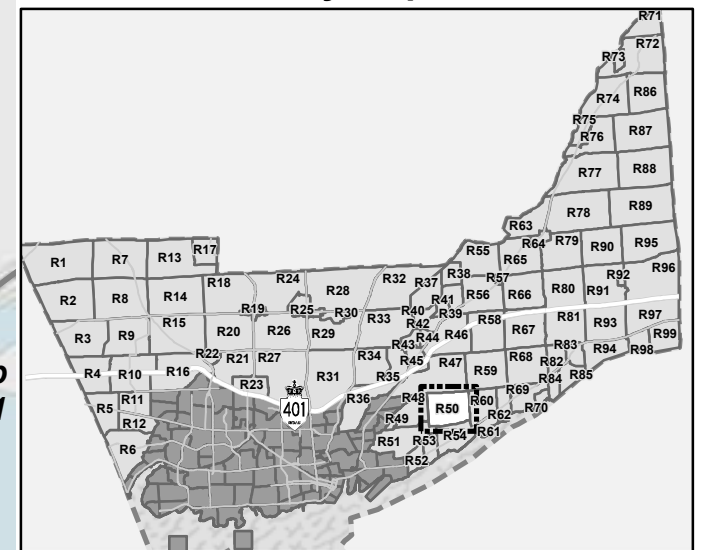
Legend

- ★ Zoning Exception
- ▭ Zone Boundary
- ▭ Parcel Boundary
- ▨ Natural Heritage Overlay
- ▭ Municipal Boundary
- Water

Zoning By-law Amendments		
No.	Date Passed	Location



Key Map



See Map
R47

See Map
R59



See Map
R48

See Map
R60

See Map
R54

See Map
R61



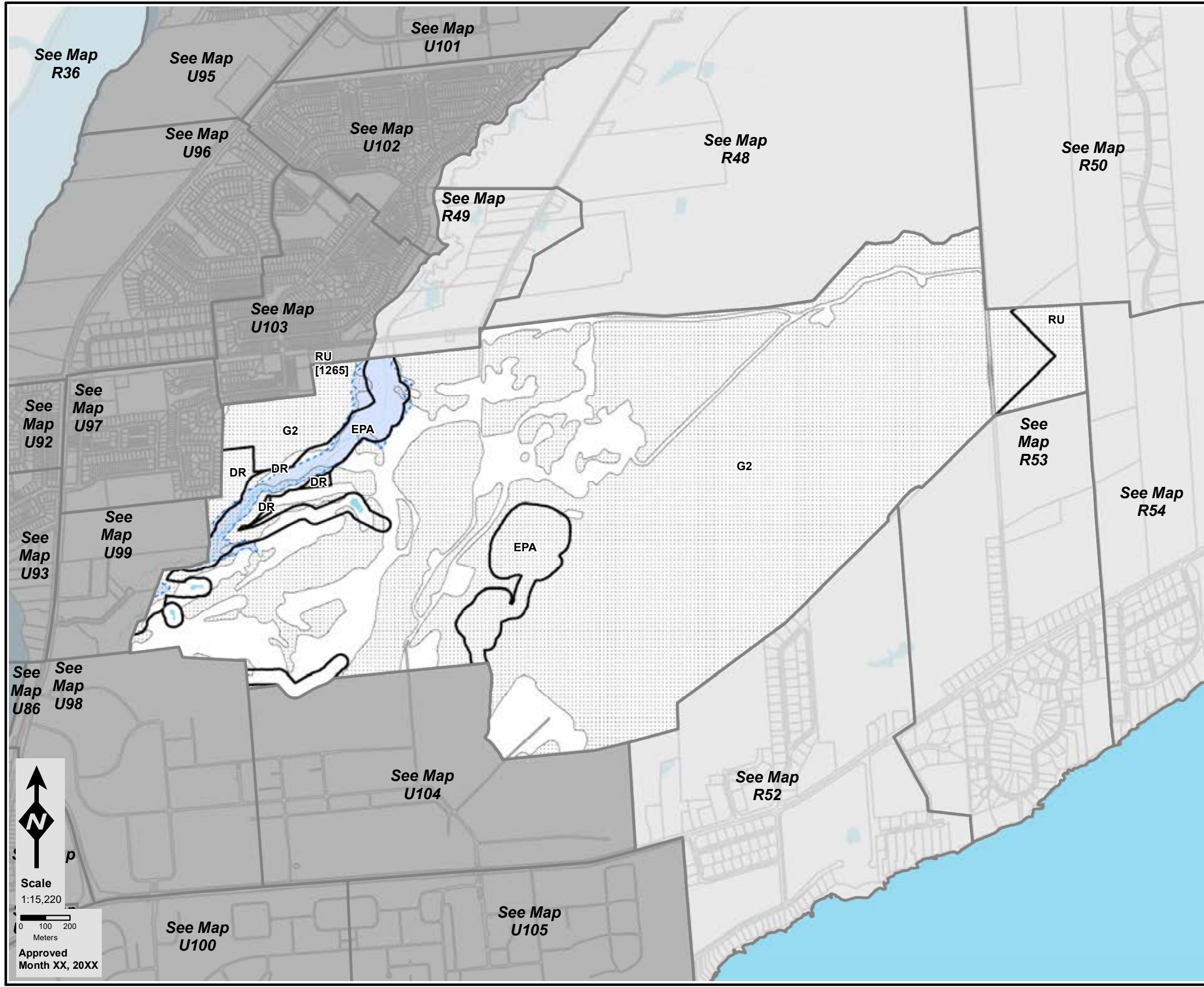
Scale
1:9,890

0 100 200
Meters

Approved
Month XX, 20XX

See Map
R51

City of Kingston Zoning By-law DRAFT Rural Map 51 (R51)



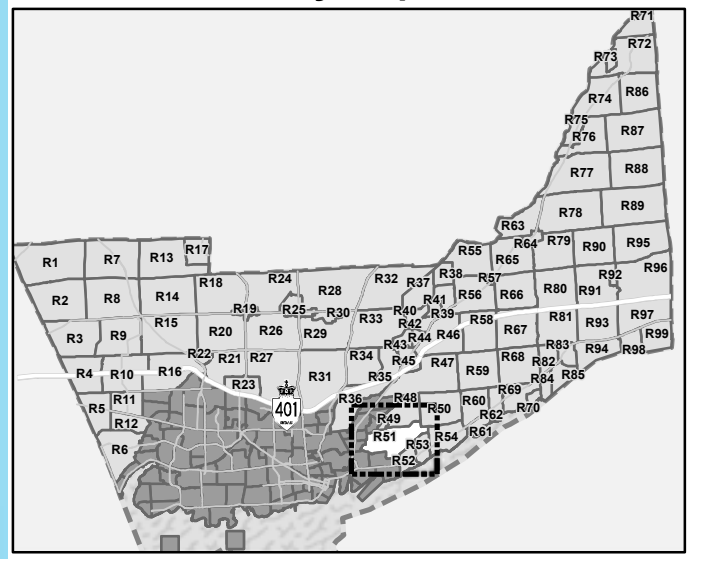
- Legend**
- ★ Zoning Exception
 - ▭ Zone Boundary
 - ▭ Parcel Boundary
 - ▨ Natural Heritage Overlay
 - ▭ Municipal Boundary
 - ▨ Floodplain Overlay
 - Water

Zoning By-law Amendments

No.	Date Passed	Location



Key Map

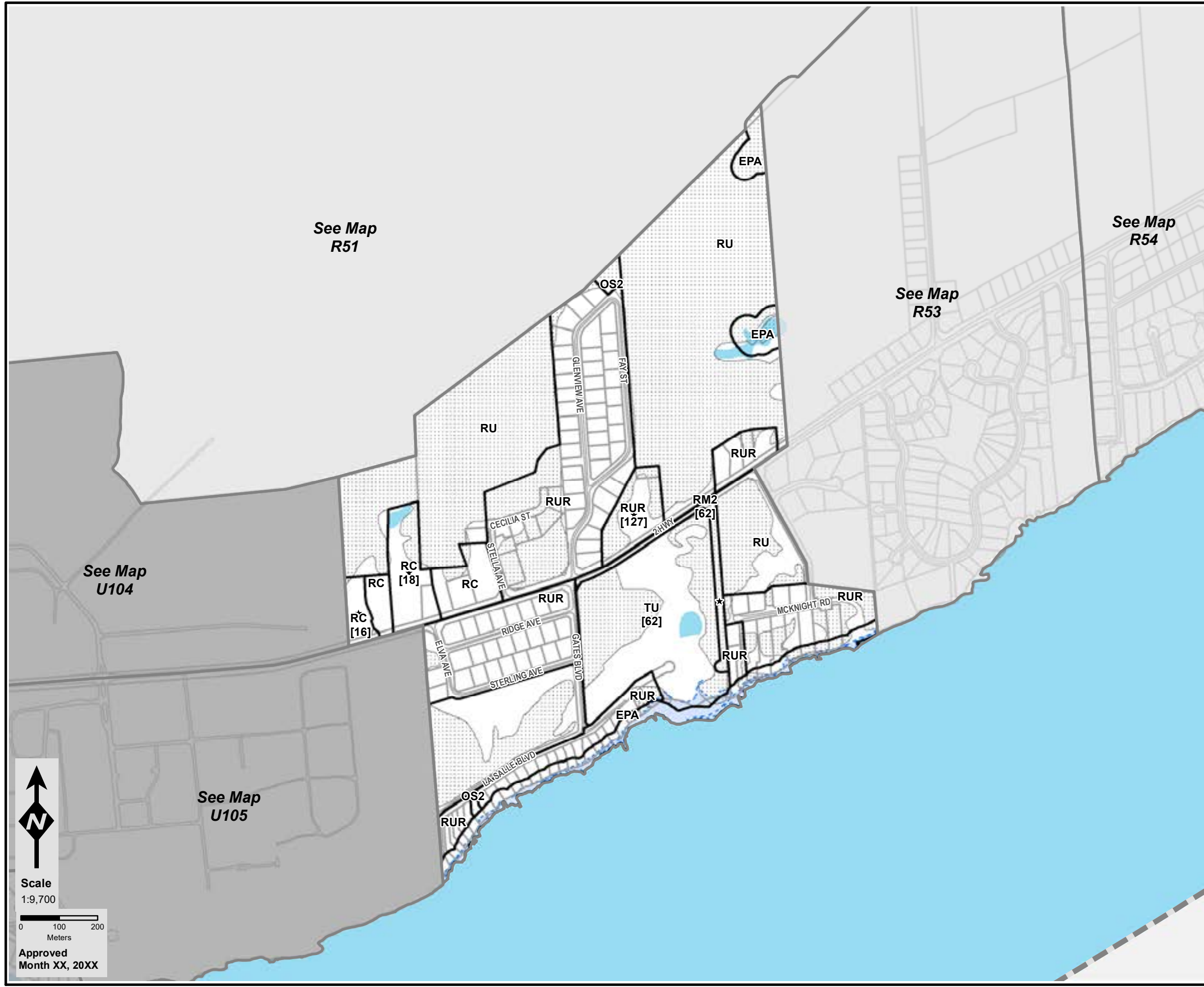


Scale
1:15,220

0 100 200
Meters

Approved
Month XX, 20XX

City of Kingston Zoning By-law DRAFT Rural Map 52 (R52)



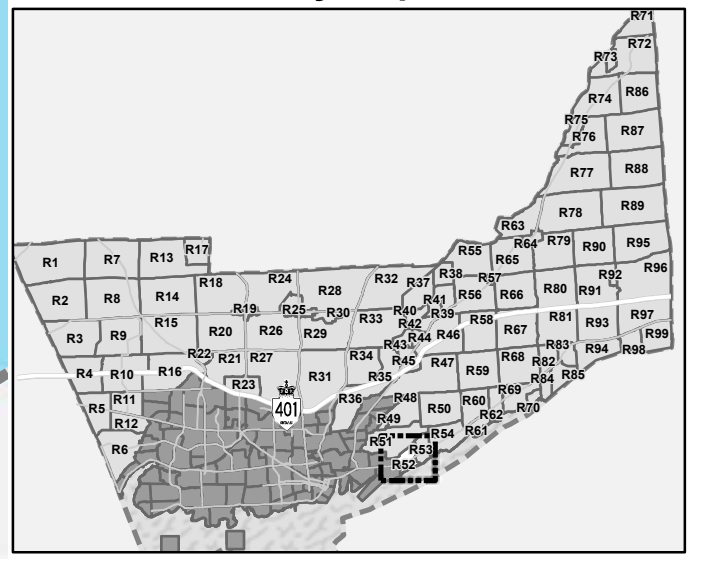
- Legend**
- ★ Zoning Exception
 - ▭ Zone Boundary
 - ▭ Parcel Boundary
 - ▨ Natural Heritage Overlay
 - ▭ Municipal Boundary
 - ▨ Floodplain Overlay
 - Water

Zoning By-law Amendments

No.	Date Passed	Location



Key Map



Scale
1:9,700

0 100 200
Meters

Approved
Month XX, 20XX

City of Kingston Zoning By-law DRAFT Rural Map 53 (R53)

See Map
R51

See Map
R54

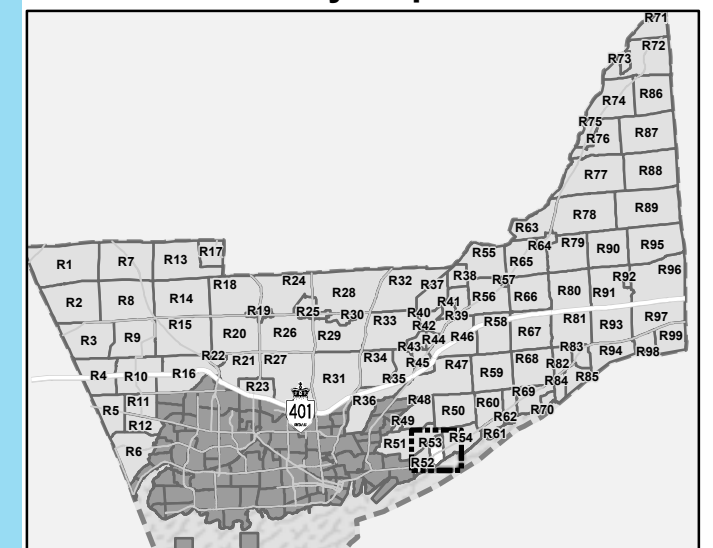
Legend

- ★ Zoning Exception
- ▭ Zone Boundary
- ▭ Parcel Boundary
- ▨ Natural Heritage Overlay
- ▭ Municipal Boundary
- ▨ Floodplain Overlay
- Water

Zoning By-law Amendments		
No.	Date Passed	Location



Key Map



See Map
R52



Scale
1:8,810



Approved
Month XX, 20XX

City of Kingston Zoning By-law DRAFT Rural Map 54 (R54)

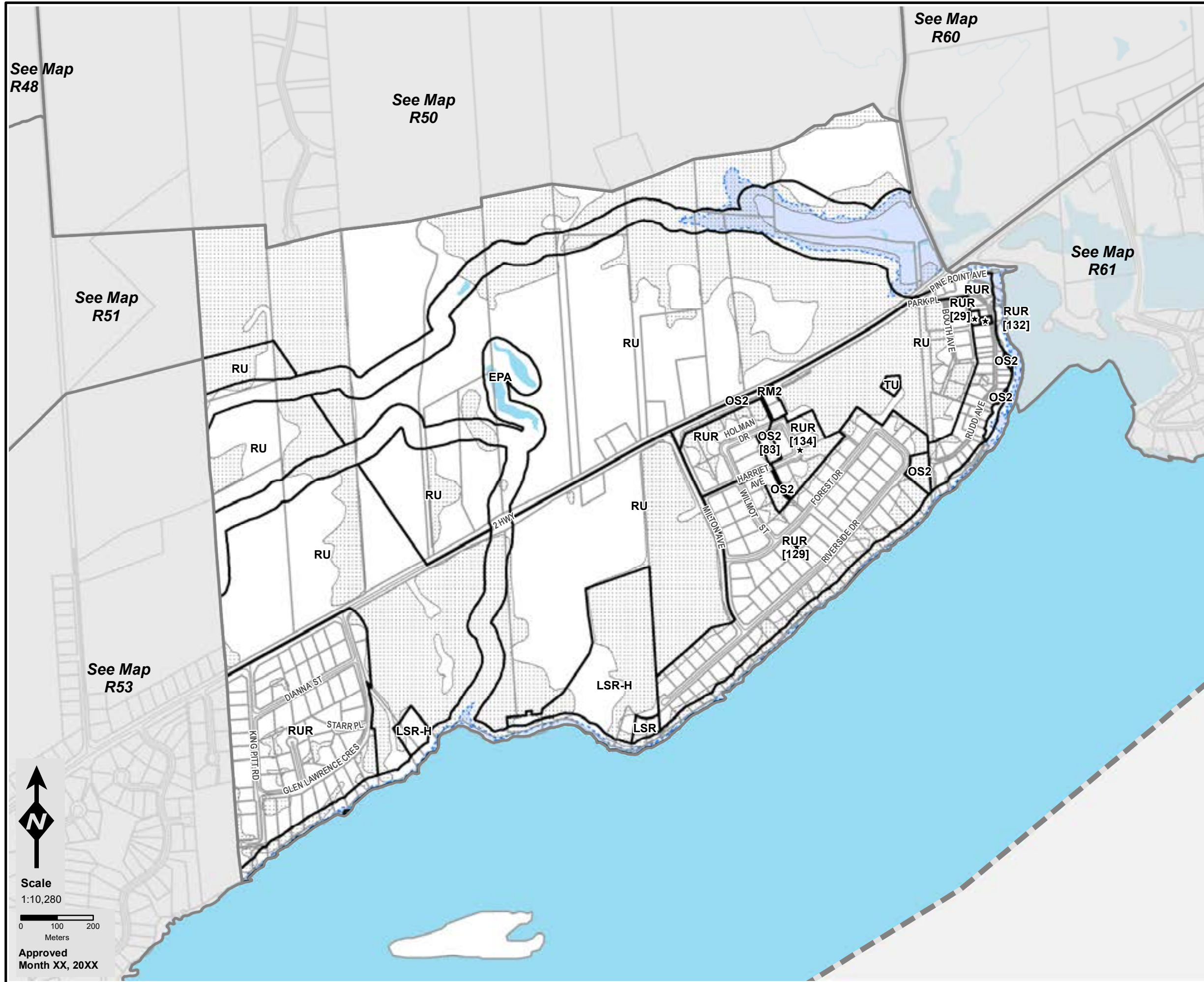
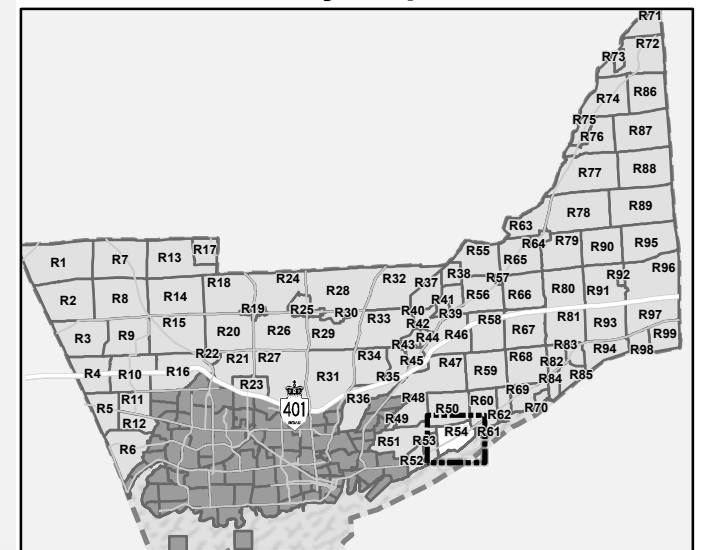
Legend

- ★ Zoning Exception
- ▭ Zone Boundary
- ▭ Parcel Boundary
- ▨ Natural Heritage Overlay
- ▭ Municipal Boundary
- ▨ Floodplain Overlay
- Water

Zoning By-law Amendments		
No.	Date Passed	Location



Key Map



See Map R48

See Map R50

See Map R60

See Map R61

See Map R51

See Map R53



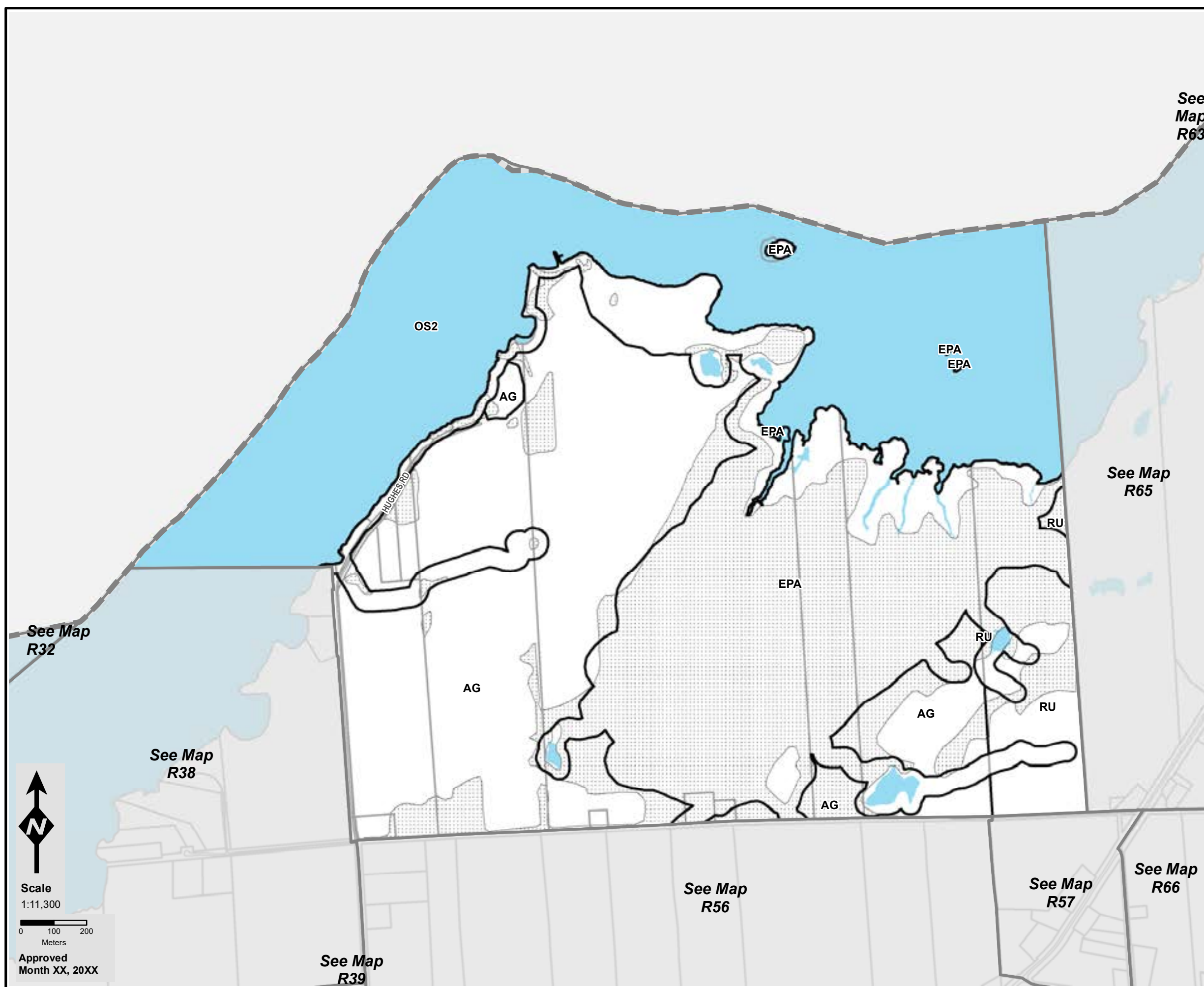
Scale

1:10,280



Approved
Month XX, 20XX

City of Kingston Zoning By-law DRAFT Rural Map 55 (R55)



Legend

- Zone Boundary
- Parcel Boundary
- Natural Heritage Overlay
- Municipal Boundary
- Water

See Map
R65

See Map
R32

See Map
R38

See Map
R56


See Map
R57

See Map
R66

See Map
R39



Scale
1:11,300

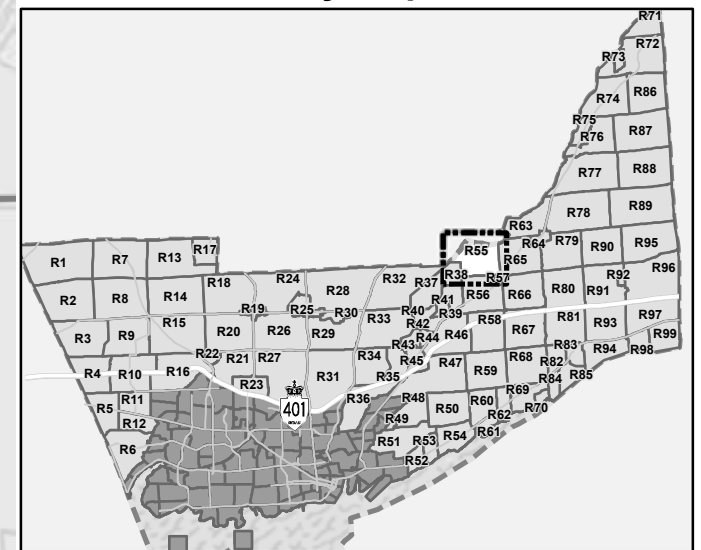


Approved
Month XX, 20XX



Zoning By-law Amendments		
No.	Date Passed	Location

Key Map



See Map R32

See Map R38

See Map R55

See Map R65

City of Kingston Zoning By-law DRAFT Rural Map 56 (R56)

See Map R39

See Map R57

See Map R66

See Map R41

See Map R58

See Map R67

See Map R46

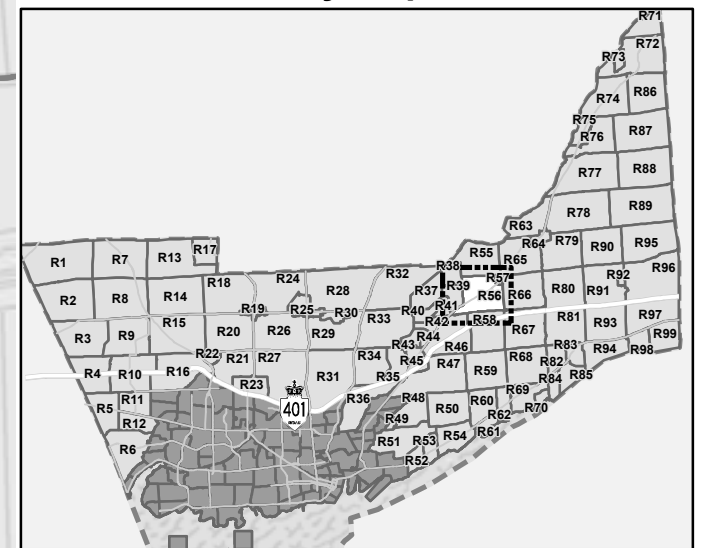
Legend

- ★ Zoning Exception
- ▭ Zone Boundary
- ▭ Parcel Boundary
- ▨ Natural Heritage Overlay
- ▭ Municipal Boundary
- Water

Zoning By-law Amendments		
No.	Date Passed	Location



Key Map



Scale
1:12,240
0 100 200
Meters

Approved
Month XX, 20XX

City of Kingston Zoning By-law DRAFT Rural Map 57 (R57)

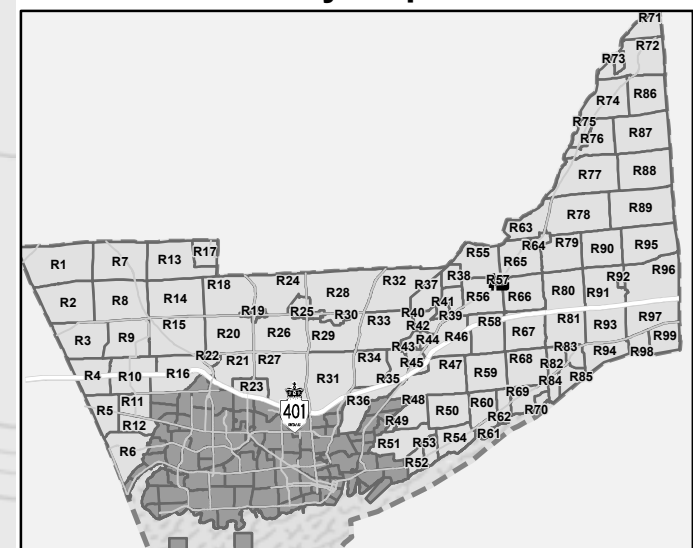
Legend

- ★ Zoning Exception
- ▭ Zone Boundary
- ▭ Parcel Boundary
- ▨ Natural Heritage Overlay
- ▭ Municipal Boundary

Zoning By-law Amendments		
No.	Date Passed	Location



Key Map



Scale
1:2,740

0 100 200
Meters

Approved
Month XX, 20XX

See Map
R39

See Map
R56

See Map
R66

City of Kingston Zoning By-law DRAFT Rural Map 58 (R58)



Legend

- ★ Zoning Exception
- ▭ Zone Boundary
- ▭ Parcel Boundary
- ▨ Natural Heritage Overlay
- ▭ Municipal Boundary
- Water

See Map
R46

See Map
R67



Scale
1:11,680

0 100 200
Meters

Approved
Month XX, 20XX

See Map
R47

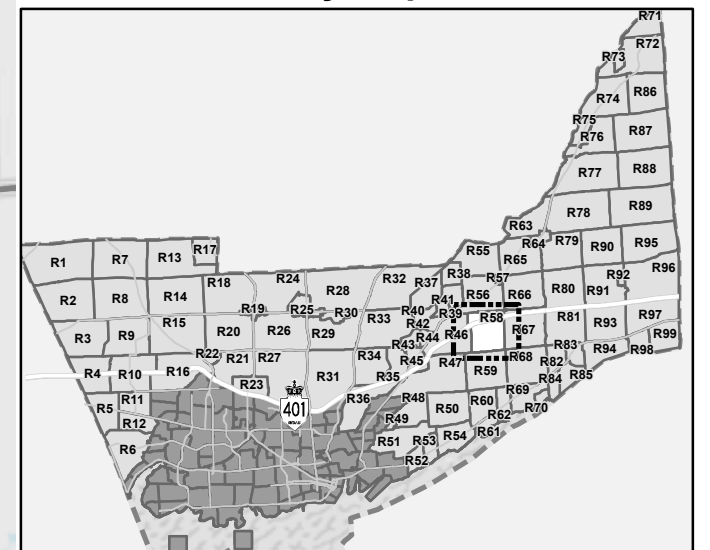
See Map
R59

See Map
R68

Zoning By-law Amendments		
No.	Date Passed	Location



Key Map



City of Kingston Zoning By-law DRAFT Rural Map 59 (R59)

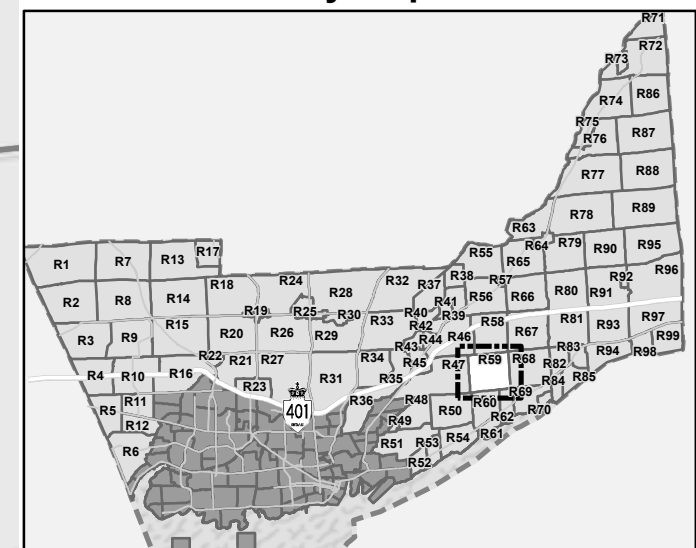
Legend

- ★ Zoning Exception
- ▭ Zone Boundary
- ▭ Parcel Boundary
- ▨ Natural Heritage Overlay
- ▭ Municipal Boundary
- Water

Zoning By-law Amendments		
No.	Date Passed	Location

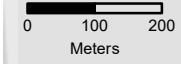


Key Map



Scale

1:11,260



Approved
Month XX, 20XX

See Map
R50

See Map
R46

See Map
R58

See Map
R67

See Map
R68

See Map
R69

See Map
R62

See Map
R60

City of Kingston Zoning By-law DRAFT Rural Map 60 (R60)

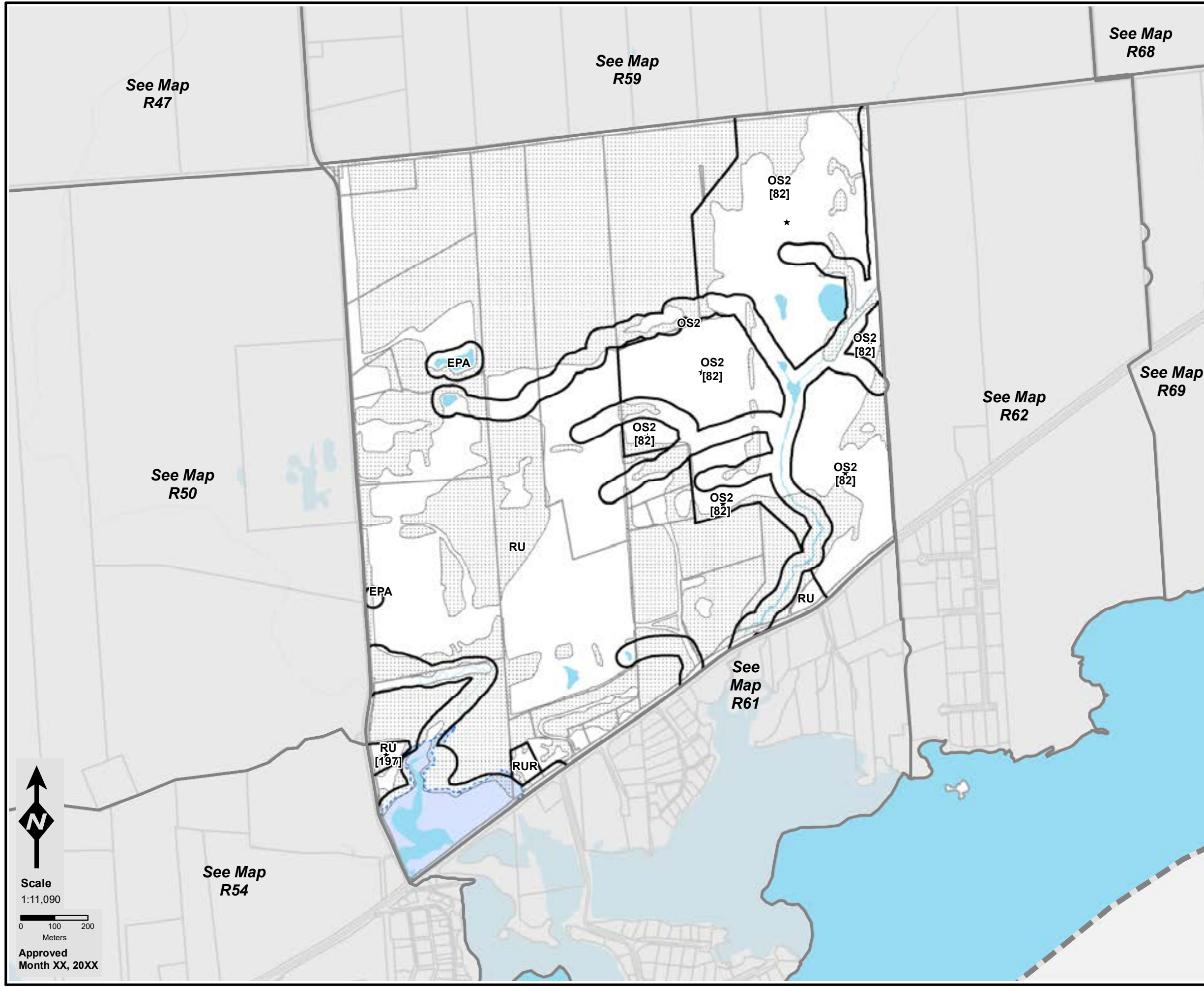
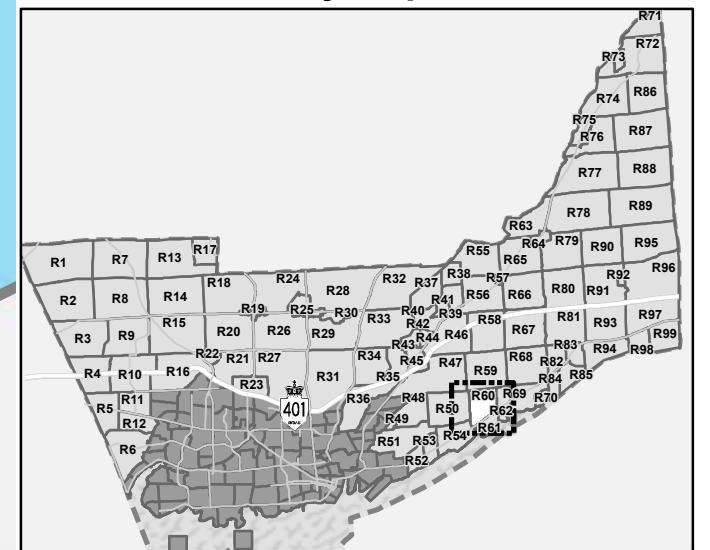
Legend

- ★ Zoning Exception
- ▭ Zone Boundary
- ▭ Parcel Boundary
- ▨ Natural Heritage Overlay
- ▭ Municipal Boundary
- ▨ Floodplain Overlay
- Water

Zoning By-law Amendments		
No.	Date Passed	Location



Key Map

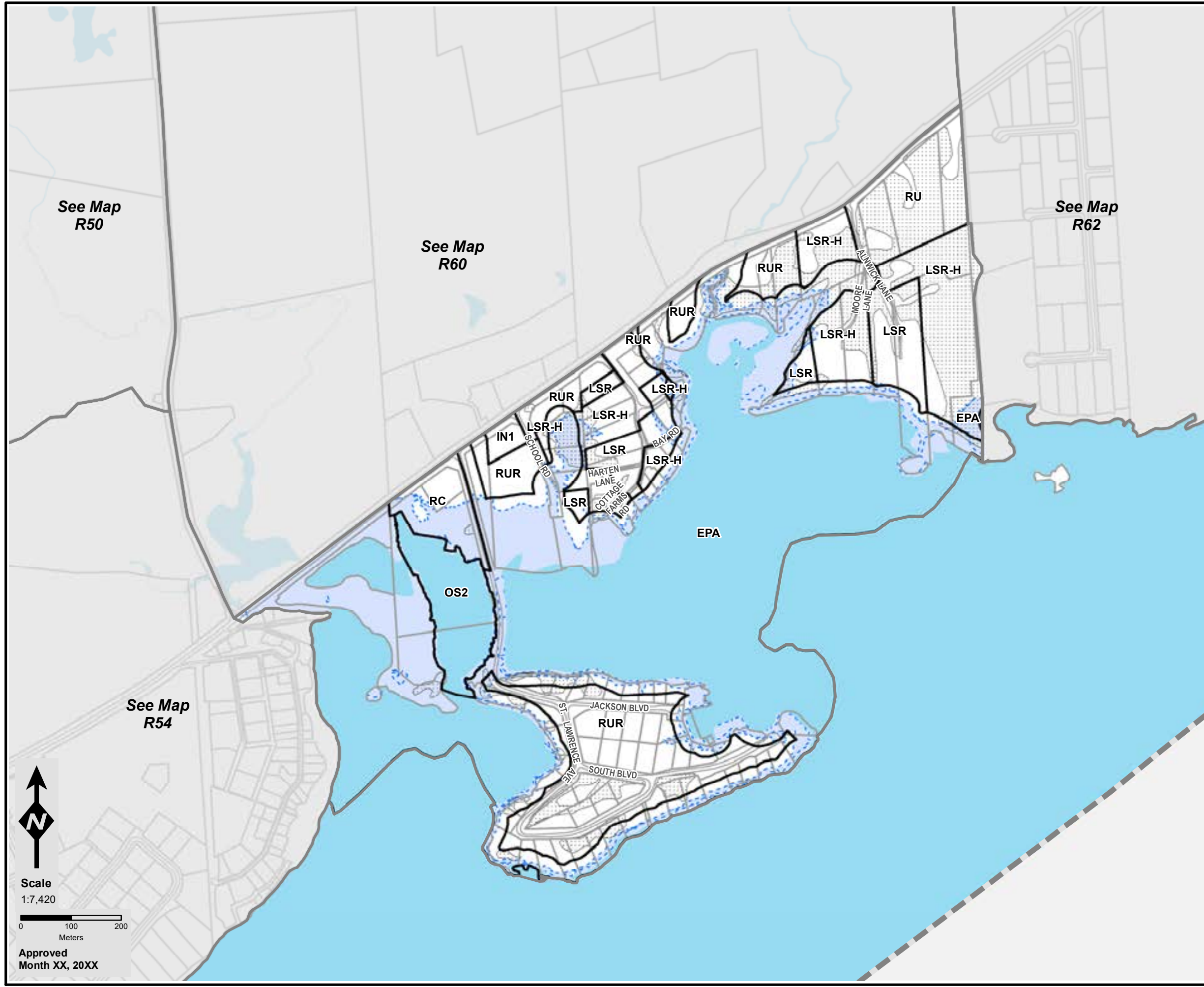


Scale
1:11,090

0 100 200
Meters

Approved
Month XX, 20XX

City of Kingston Zoning By-law DRAFT Rural Map 61 (R61)



See Map
R50

See Map
R60

See Map
R62

See Map
R54

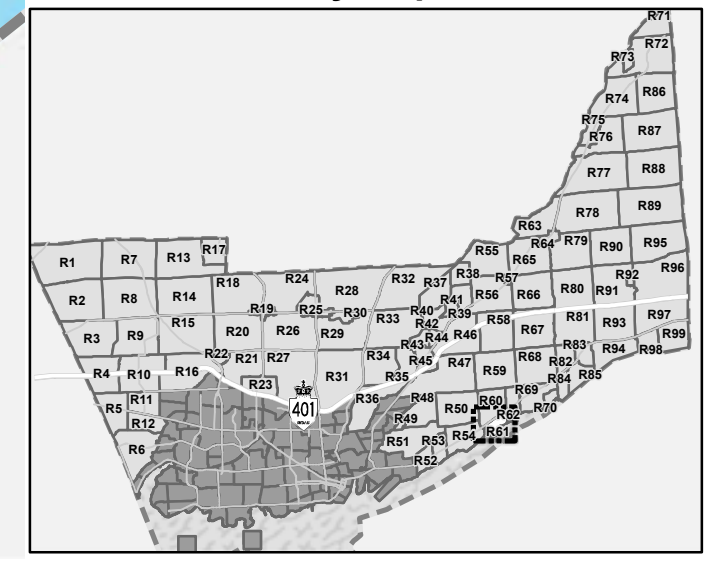
Legend

- Zone Boundary
- Parcel Boundary
- Natural Heritage Overlay
- Municipal Boundary
- Floodplain Overlay
- Water

Zoning By-law Amendments		
No.	Date Passed	Location



Key Map



Scale
1:7,420

0 100 200
Meters

Approved
Month XX, 20XX

City of Kingston Zoning By-law DRAFT Rural Map 62 (R62)

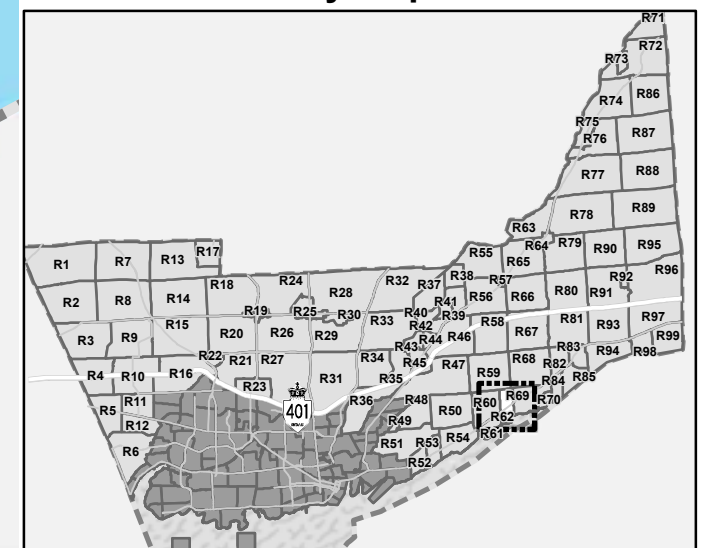
Legend

- ★ Zoning Exception
- ▭ Zone Boundary
- ▭ Parcel Boundary
- ▨ Natural Heritage Overlay
- ▭ Municipal Boundary
- ▨ Floodplain Overlay
- Water

Zoning By-law Amendments		
No.	Date Passed	Location



Key Map



See Map
R68

See Map
R59

See Map
R69

See Map
R60

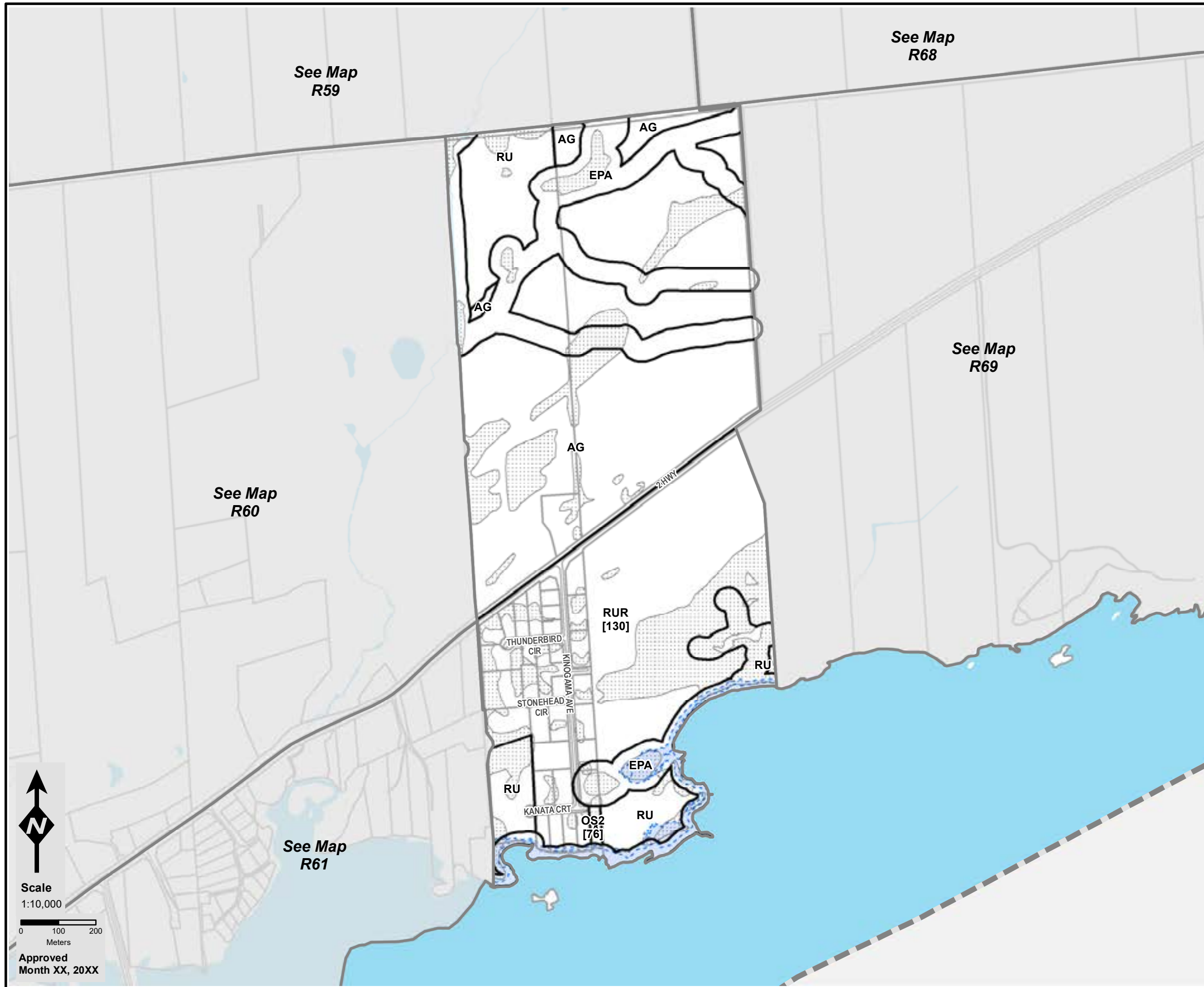
See Map
R61



Scale
1:10,000






0 100 200
Meters

Approved
Month XX, 20XX



City of Kingston Zoning By-law DRAFT Rural Map 63 (R63)

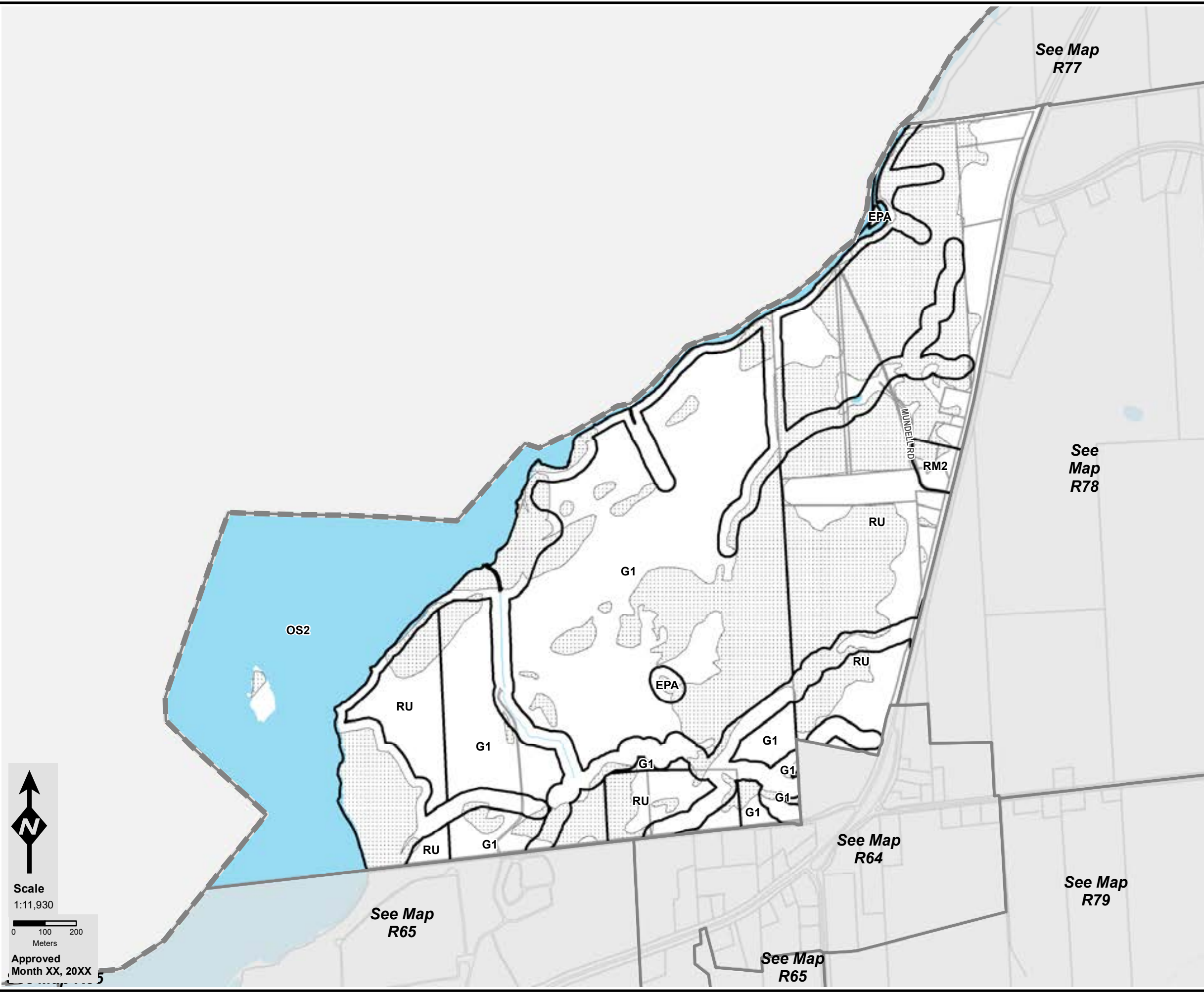
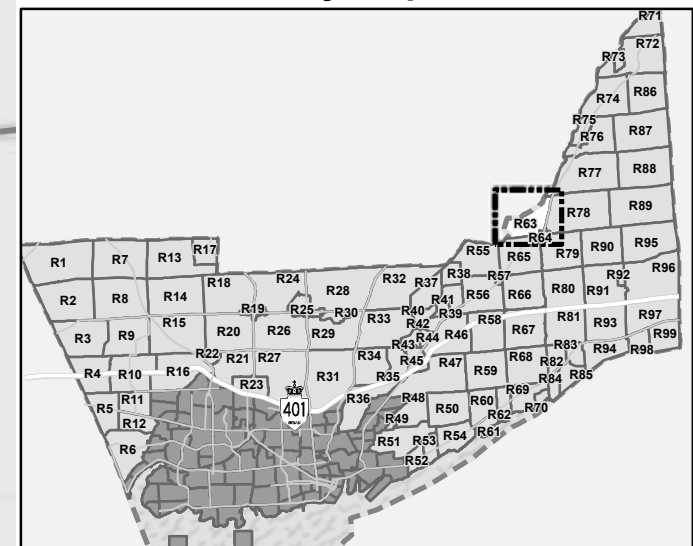
Legend

-  Zone Boundary
-  Parcel Boundary
-  Natural Heritage Overlay
-  Municipal Boundary
-  Water

Zoning By-law Amendments		
No.	Date Passed	Location



Key Map



See Map
R77

See Map
R78

See Map
R64

See Map
R79

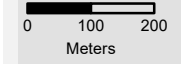
See Map
R65

See Map
R65



Scale

1:11,930



Approved
Month XX, 20XX

City of Kingston Zoning By-law DRAFT Rural Map 64 (R64)




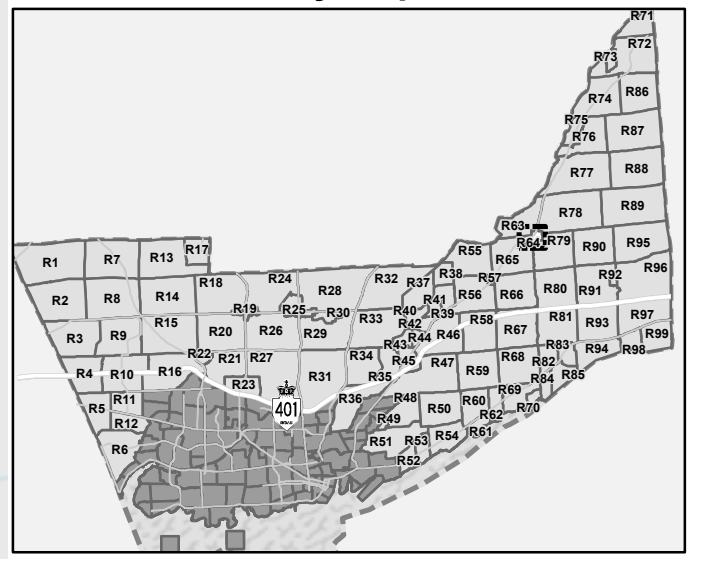
Legend

- ★ Zoning Exception
- ▭ Zone Boundary
- ▭ Parcel Boundary
- ▨ Natural Heritage Overlay
- ▭ Municipal Boundary
- Water

Zoning By-law Amendments		
No.	Date Passed	Location



Key Map



Approved
Month XX, 20XX

City of Kingston Zoning By-law DRAFT Rural Map 65 (R65)

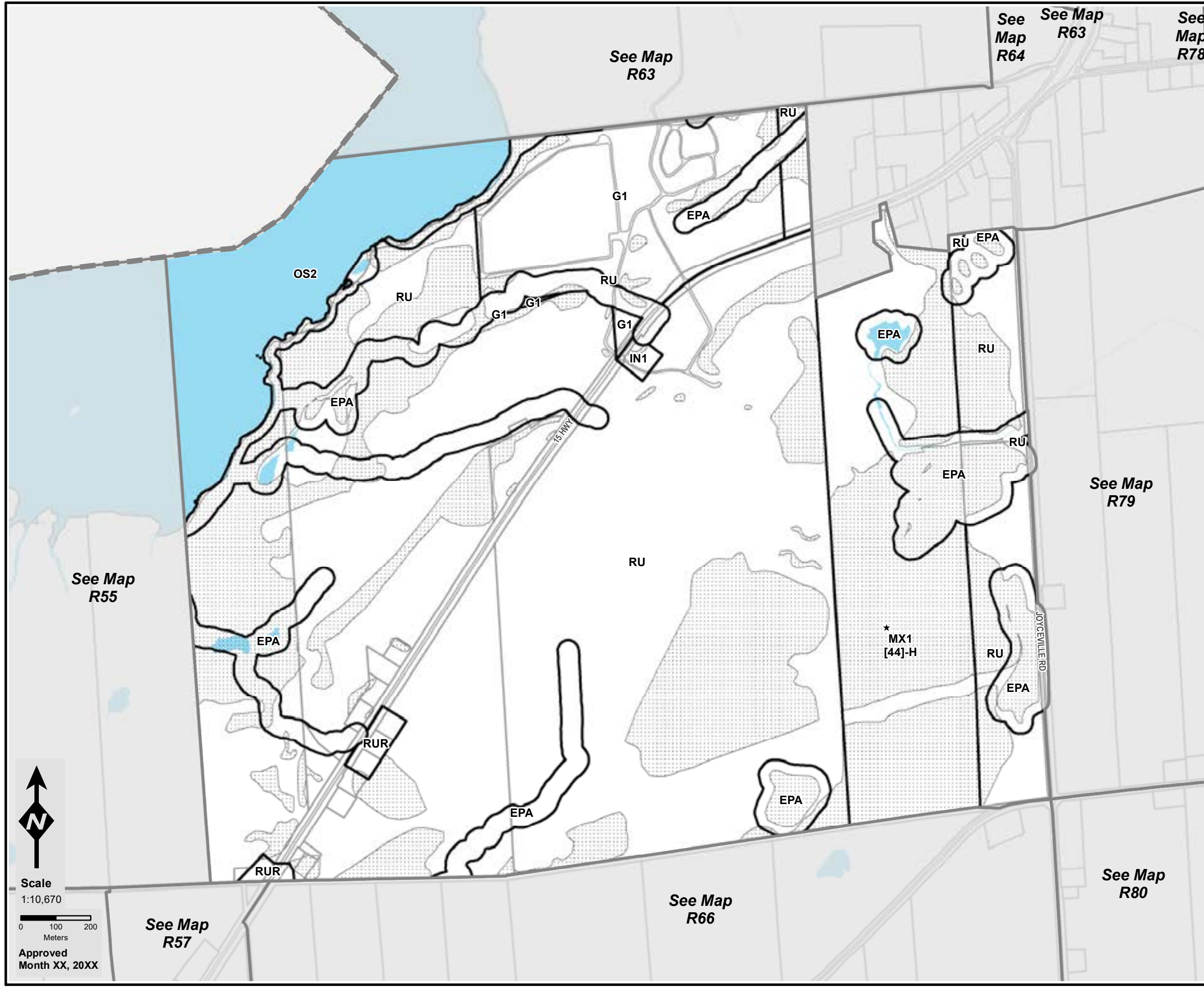
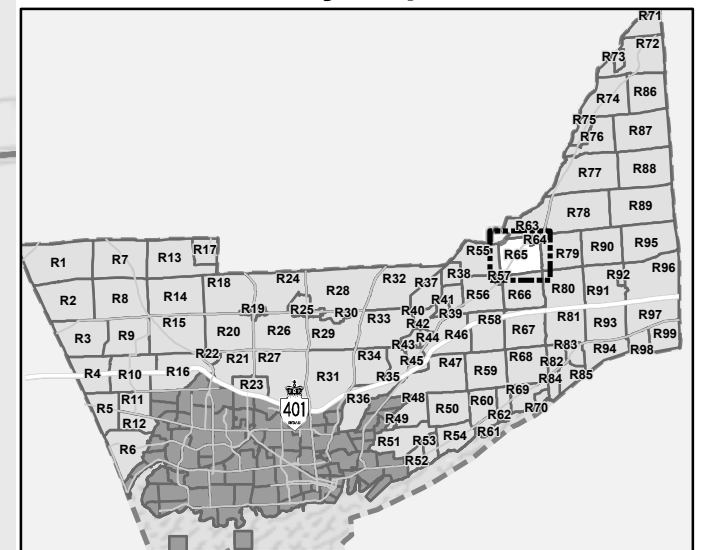
Legend

- ★ Zoning Exception
- ▭ Zone Boundary
- ▭ Parcel Boundary
- ▨ Natural Heritage Overlay
- ▭ Municipal Boundary
- Water

Zoning By-law Amendments		
No.	Date Passed	Location



Key Map



Scale
1:10,670

0 100 200
Meters

Approved
Month XX, 20XX

See Map
R57

See Map
R66

See Map
R80

See Map
R79

See Map
R63






See
Map
R64

See Map
R63

See
Map
R78

City of Kingston Zoning By-law DRAFT Rural Map 66 (R66)

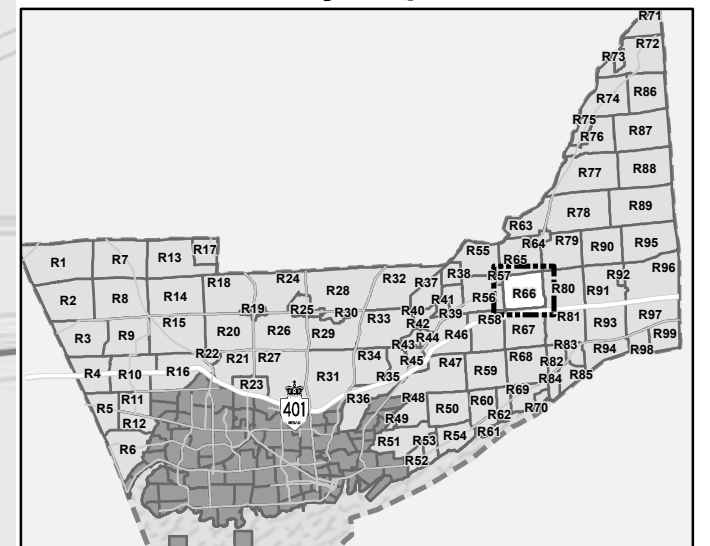
Legend

-  Zone Boundary
-  Parcel Boundary
-  Natural Heritage Overlay
-  Municipal Boundary
-  Water



Zoning By-law Amendments		
No.	Date Passed	Location

Key Map



Scale
1:10,740

0 100 200 Meters
See Map R58
Approved Month XX, 20XX

City of Kingston Zoning By-law DRAFT Rural Map 67 (R67)

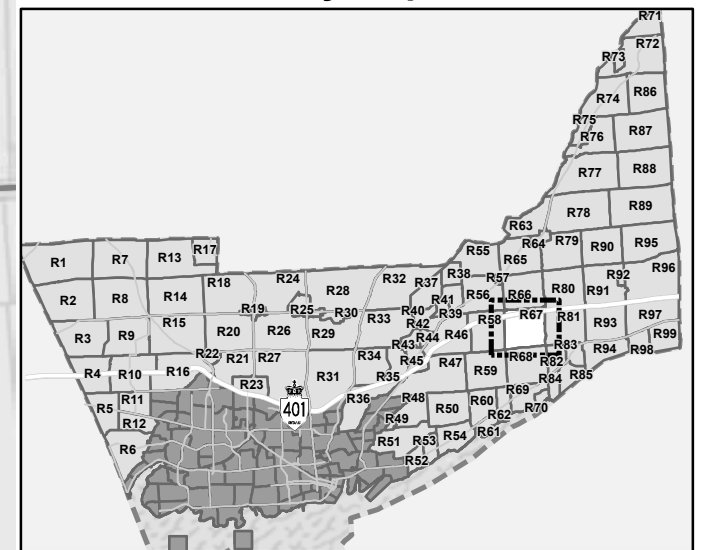
Legend

- ★ Zoning Exception
- ▭ Zone Boundary
- ▭ Parcel Boundary
- ▨ Natural Heritage Overlay
- ▭ Municipal Boundary
- Water

Zoning By-law Amendments		
No.	Date Passed	Location



Key Map



See Map
R56

See Map
R66

See Map
R80

See Map
R58

See Map
R81

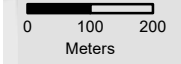
See Map
R68

See Map
R82

See Map
R59



Scale
1:12,070



Approved
Month XX, 20XX

City of Kingston Zoning By-law DRAFT Rural Map 68 (R68)

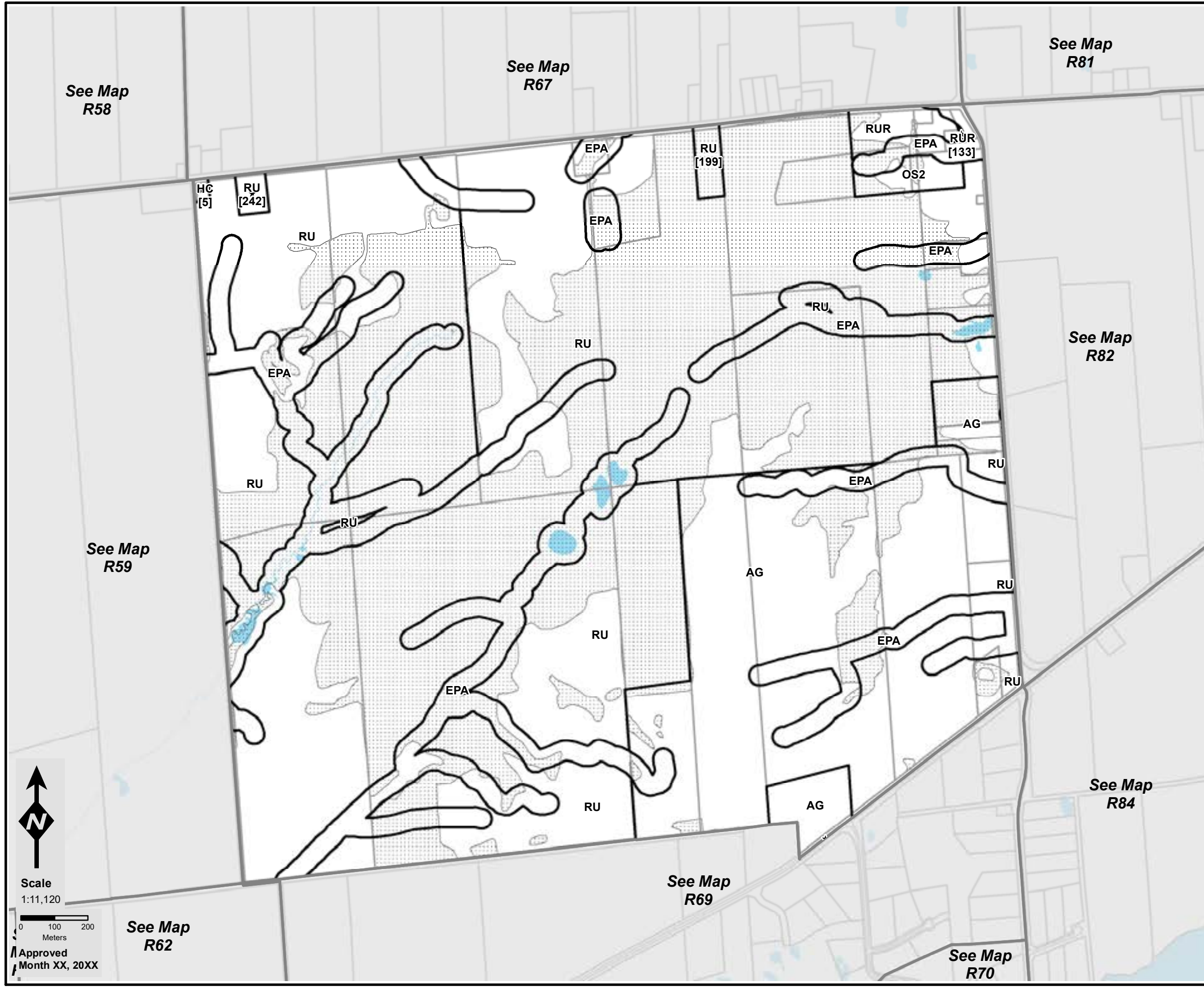
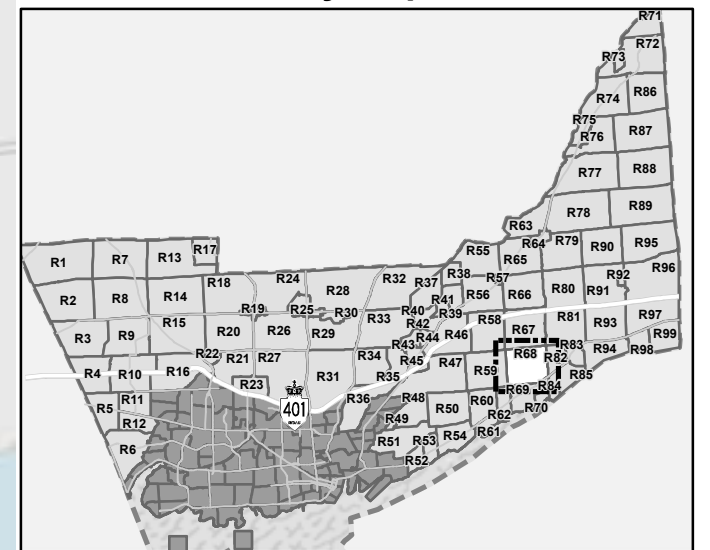
Legend

- ★ Zoning Exception
- ▭ Zone Boundary
- ▭ Parcel Boundary
- ▨ Natural Heritage Overlay
- ▭ Municipal Boundary
- Water

Zoning By-law Amendments		
No.	Date Passed	Location



Key Map



Scale
1:11,120

0 100 200
Meters

Approved
Month XX, 20XX

See Map
R62

See Map
R69

See Map
R70

See Map
R84

See Map
R82

See Map
R81

See Map
R67

See Map
R58

See Map
R59

City of Kingston Zoning By-law DRAFT Rural Map 69 (R69)

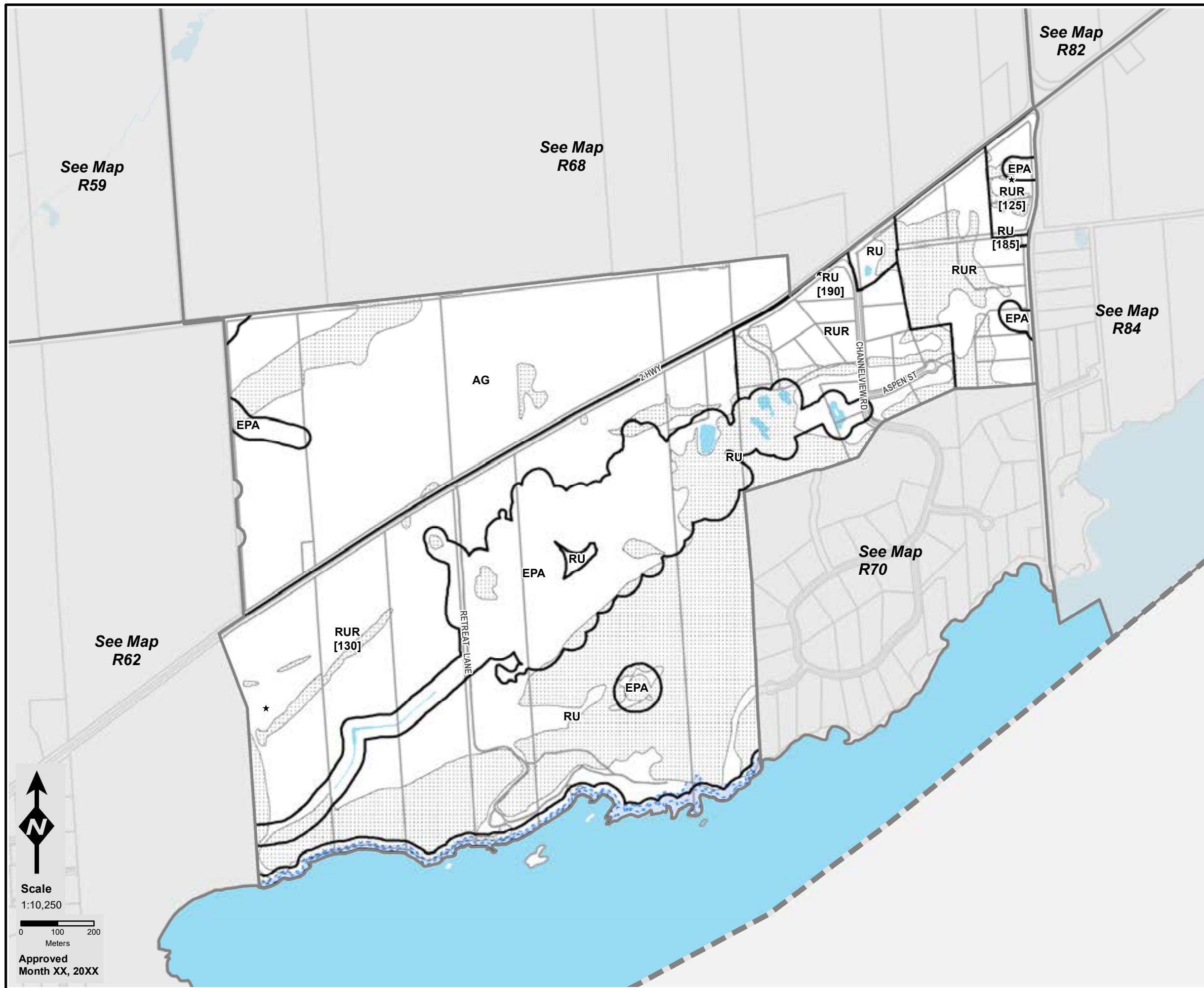
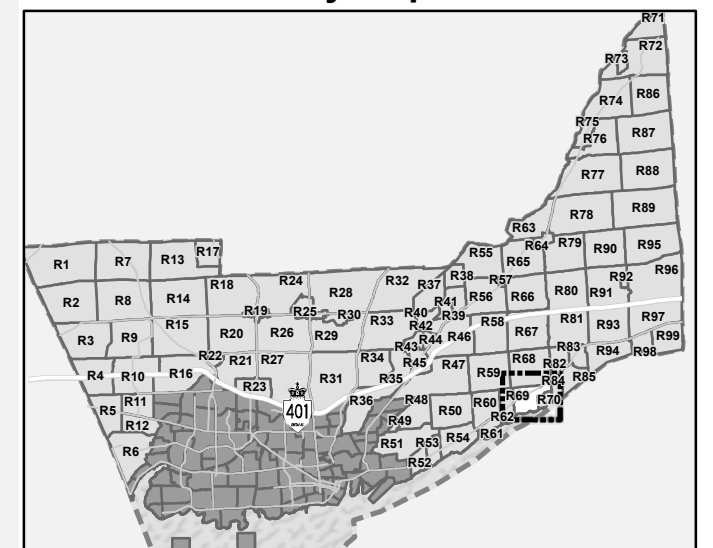
Legend

- ★ Zoning Exception
- ▭ Zone Boundary
- ▭ Parcel Boundary
- ▨ Natural Heritage Overlay
- ▭ Municipal Boundary
- ▨ Floodplain Overlay
- Water

Zoning By-law Amendments		
No.	Date Passed	Location



Key Map



Scale
1:10,250

0 100 200
Meters

Approved
Month XX, 20XX

City of Kingston Zoning By-law DRAFT Rural Map 70 (R70)

See Map
R69

See Map
R84

Legend

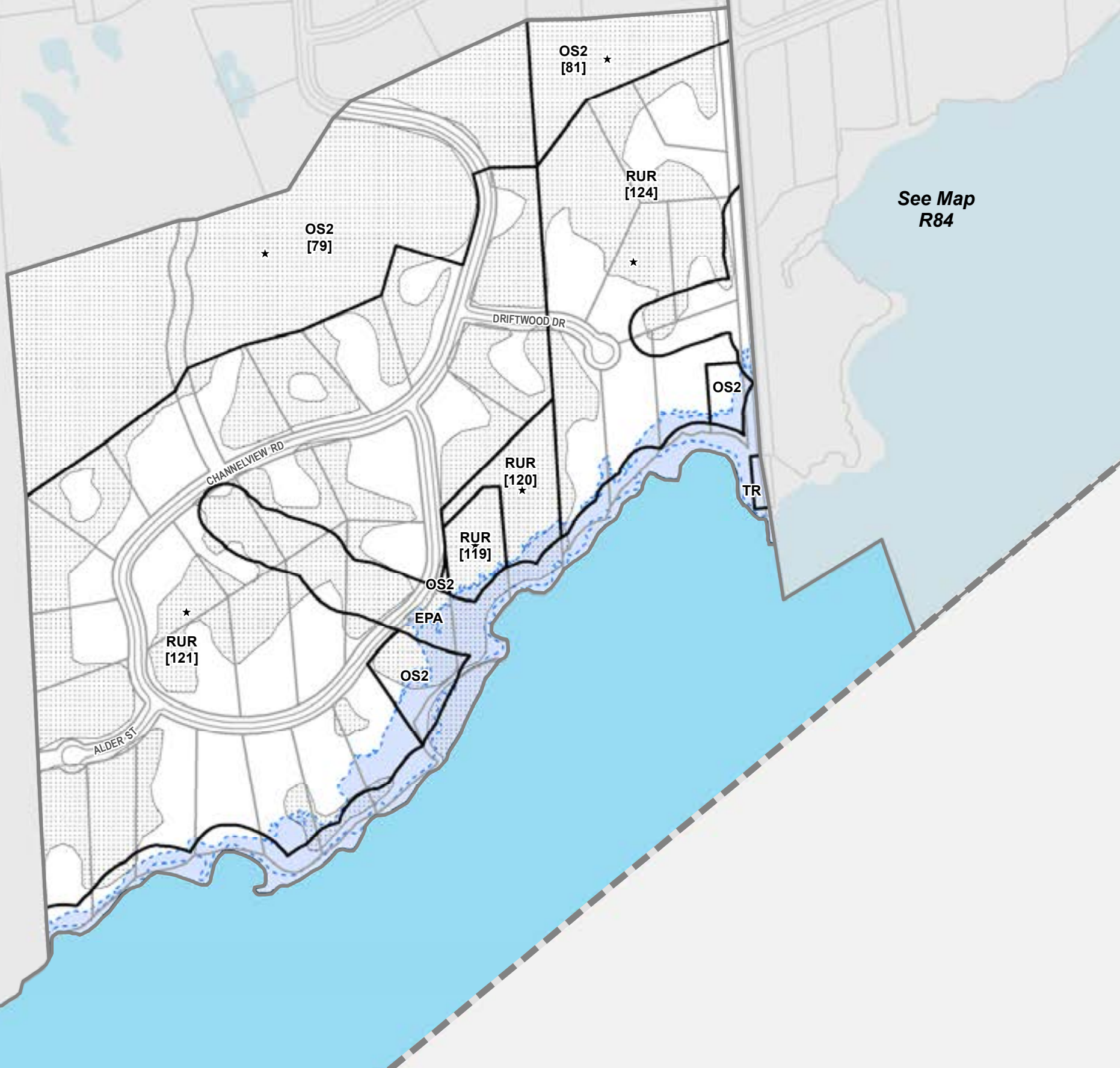
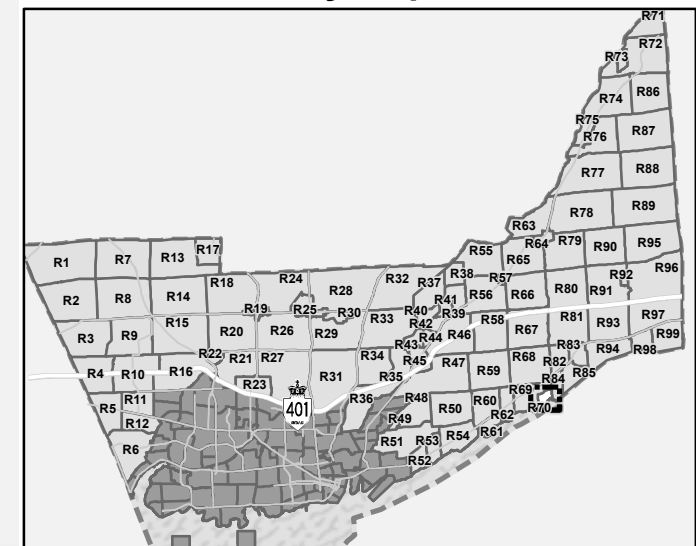
- ★ Zoning Exception
- ▭ Zone Boundary
- ▭ Parcel Boundary
- ▨ Natural Heritage Overlay
- ▭ Municipal Boundary
- ▨ Floodplain Overlay
- Water



Zoning By-law Amendments

No.	Date Passed	Location

Key Map



Scale






1:5,070



Approved
Month XX, 20XX

City of Kingston Zoning By-law DRAFT Rural Map 71 (R71)

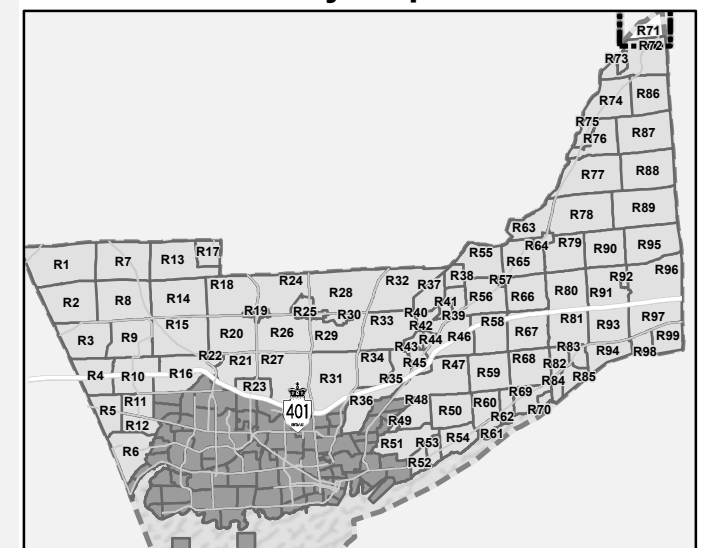
Legend



-  Zone Boundary
-  Parcel Boundary
-  Natural Heritage Overlay
-  Municipal Boundary
-  Water

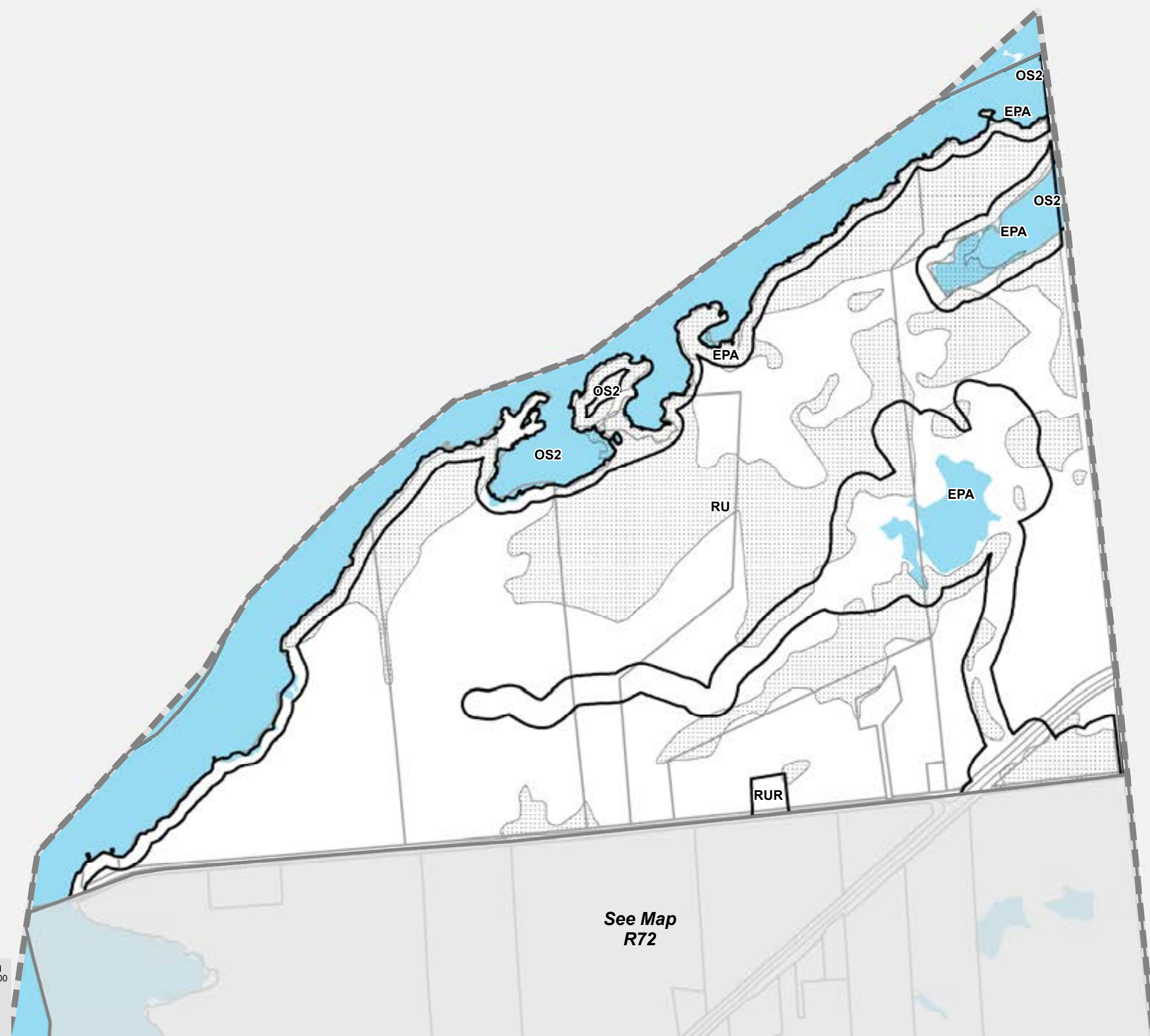
Zoning By-law Amendments		
No.	Date Passed	Location



Key Map




Scale
 1:8,920

 0 100 200
 Meters
 Approved
 Month XX, 20XX



City of Kingston Zoning By-law DRAFT Rural Map 72 (R72)

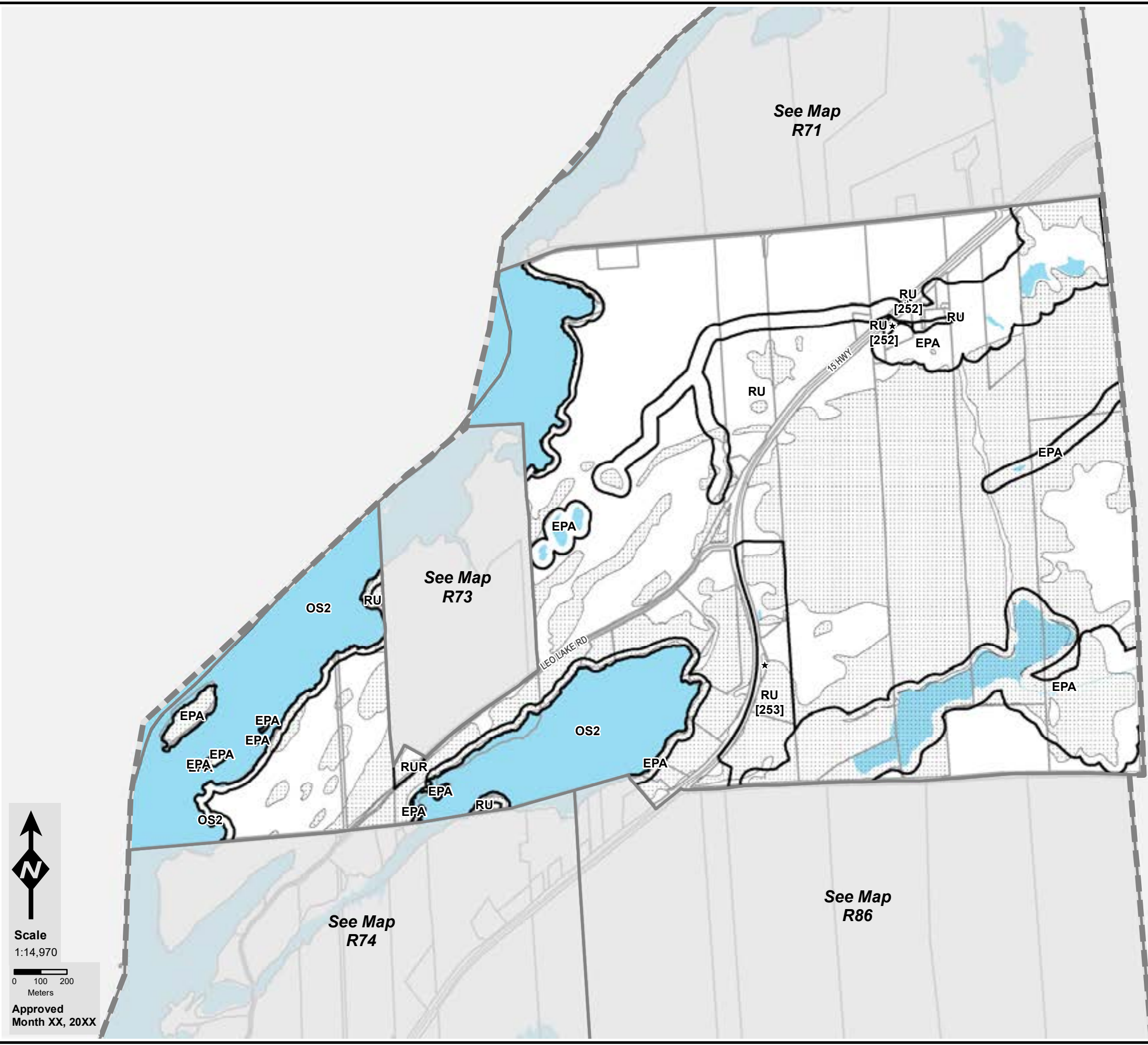
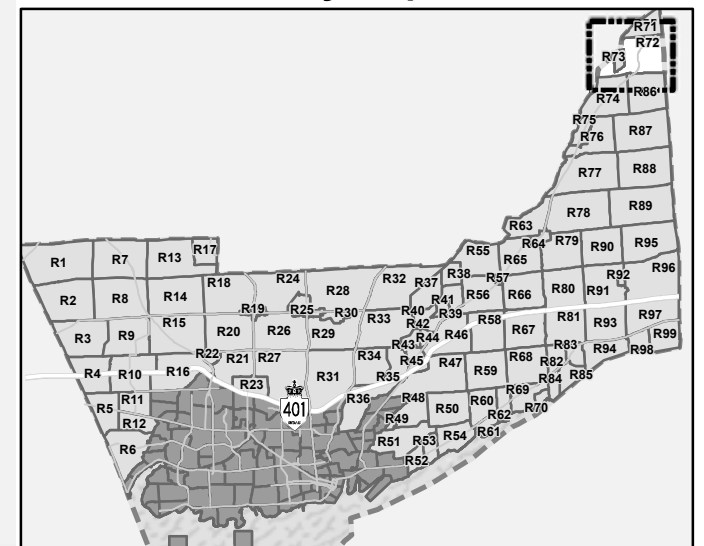
Legend


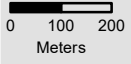
- ★ Zoning Exception
- ▭ Zone Boundary
- ▭ Parcel Boundary
- ▨ Natural Heritage Overlay
- ▭ Municipal Boundary
- Water

Zoning By-law Amendments		
No.	Date Passed	Location

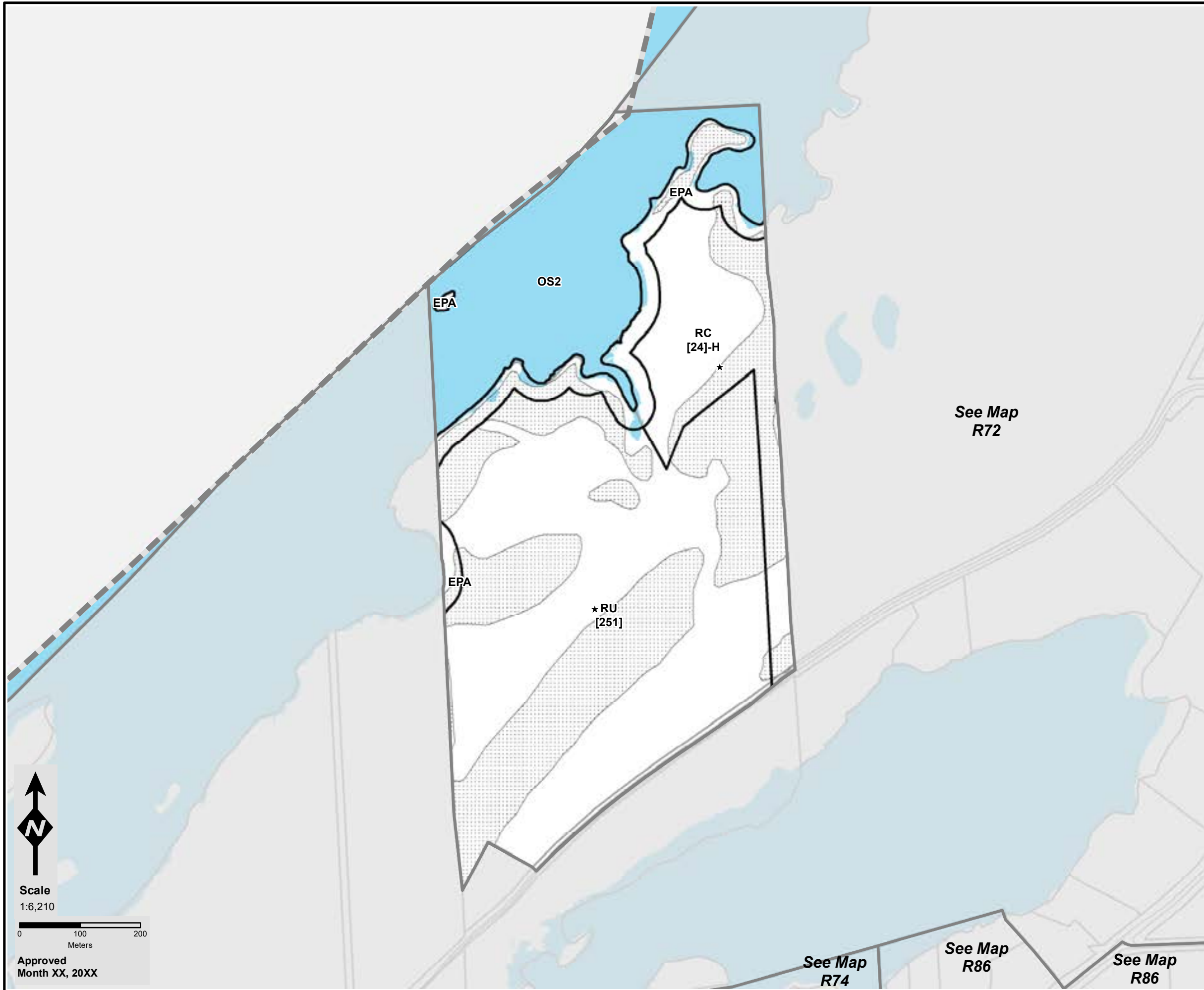


Key Map




Scale
 1:14,970

 0 100 200
 Meters
 Approved
 Month XX, 20XX

City of Kingston Zoning By-law DRAFT Rural Map 73 (R73)



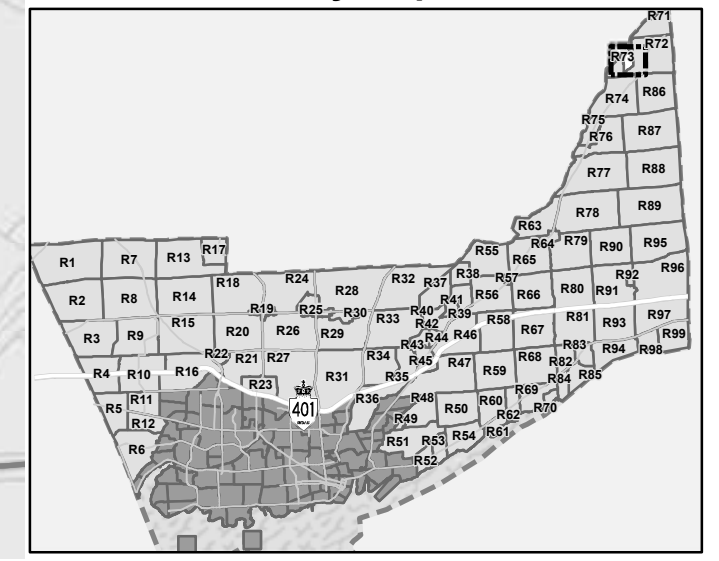
Legend


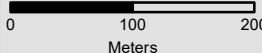
- ★ Zoning Exception
- ▭ Zone Boundary
- ▭ Parcel Boundary
- ▨ Natural Heritage Overlay
- ▭ Municipal Boundary
- Water



Zoning By-law Amendments		
No.	Date Passed	Location

Key Map




Scale
 1:6,210

 0 100 200
 Meters
 Approved
 Month XX, 20XX

City of Kingston Zoning By-law DRAFT Rural Map 74 (R74)

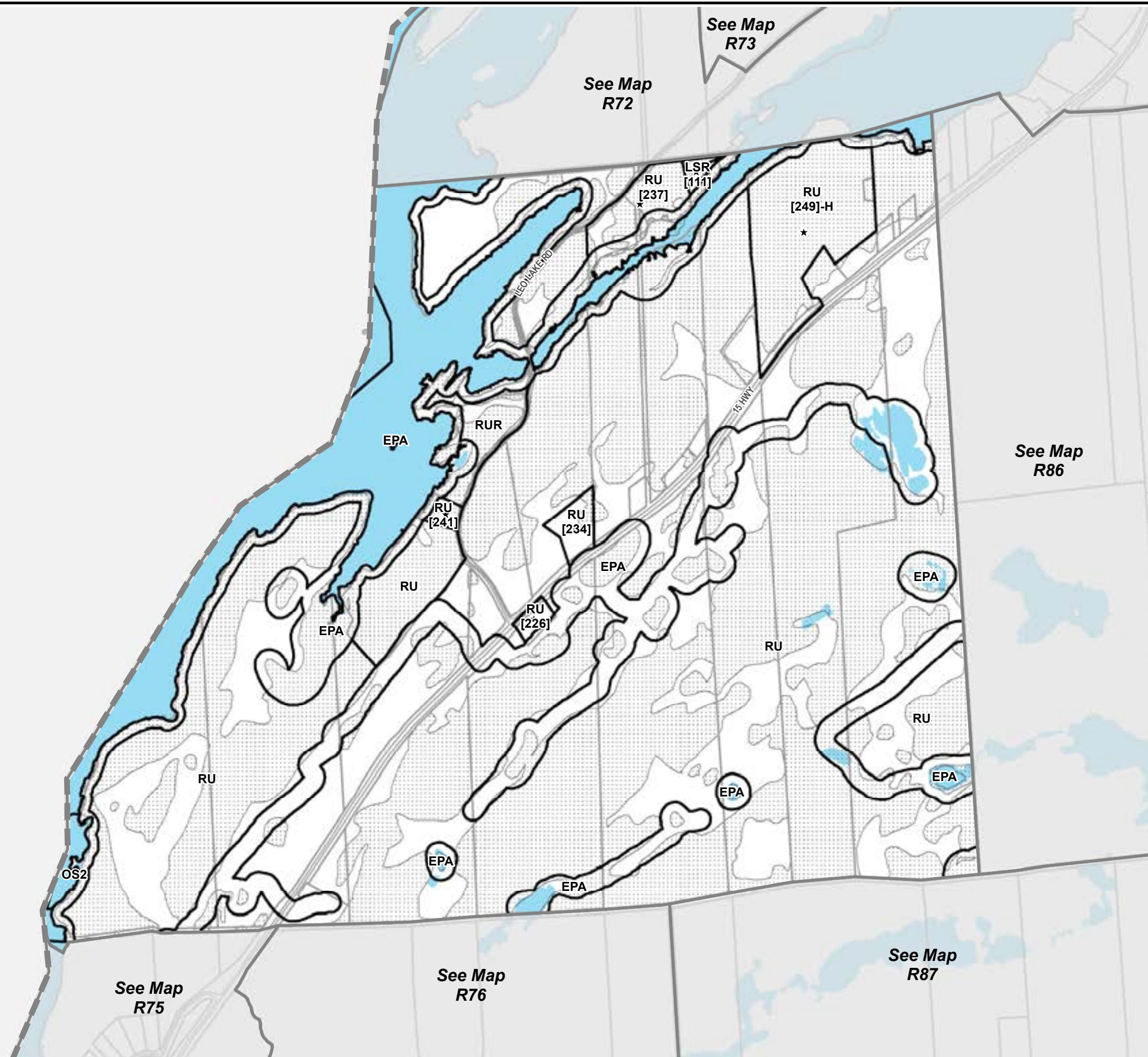
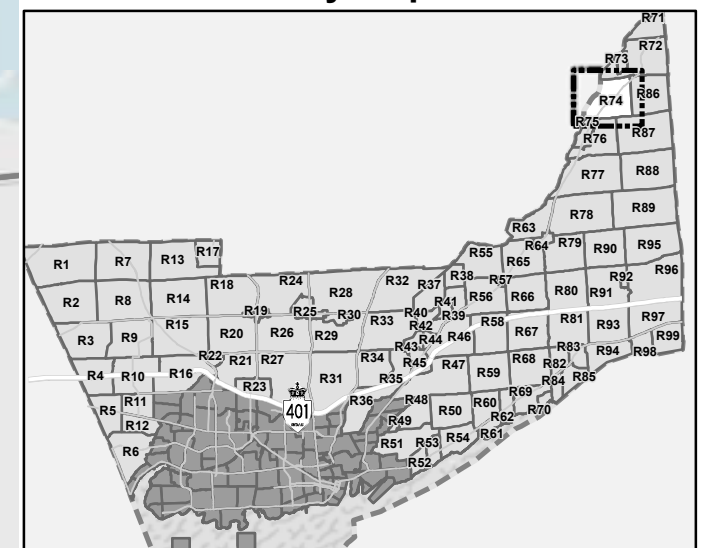
Legend

- ★ Zoning Exception
- ▭ Zone Boundary
- ▭ Parcel Boundary
- ▨ Natural Heritage Overlay
- ▭ Municipal Boundary
- Water



Zoning By-law Amendments		
No.	Date Passed	Location

Key Map



Scale
1:12,210

Approved
Month XX, 20XX

City of Kingston Zoning By-law DRAFT Rural Map 75 (R75)

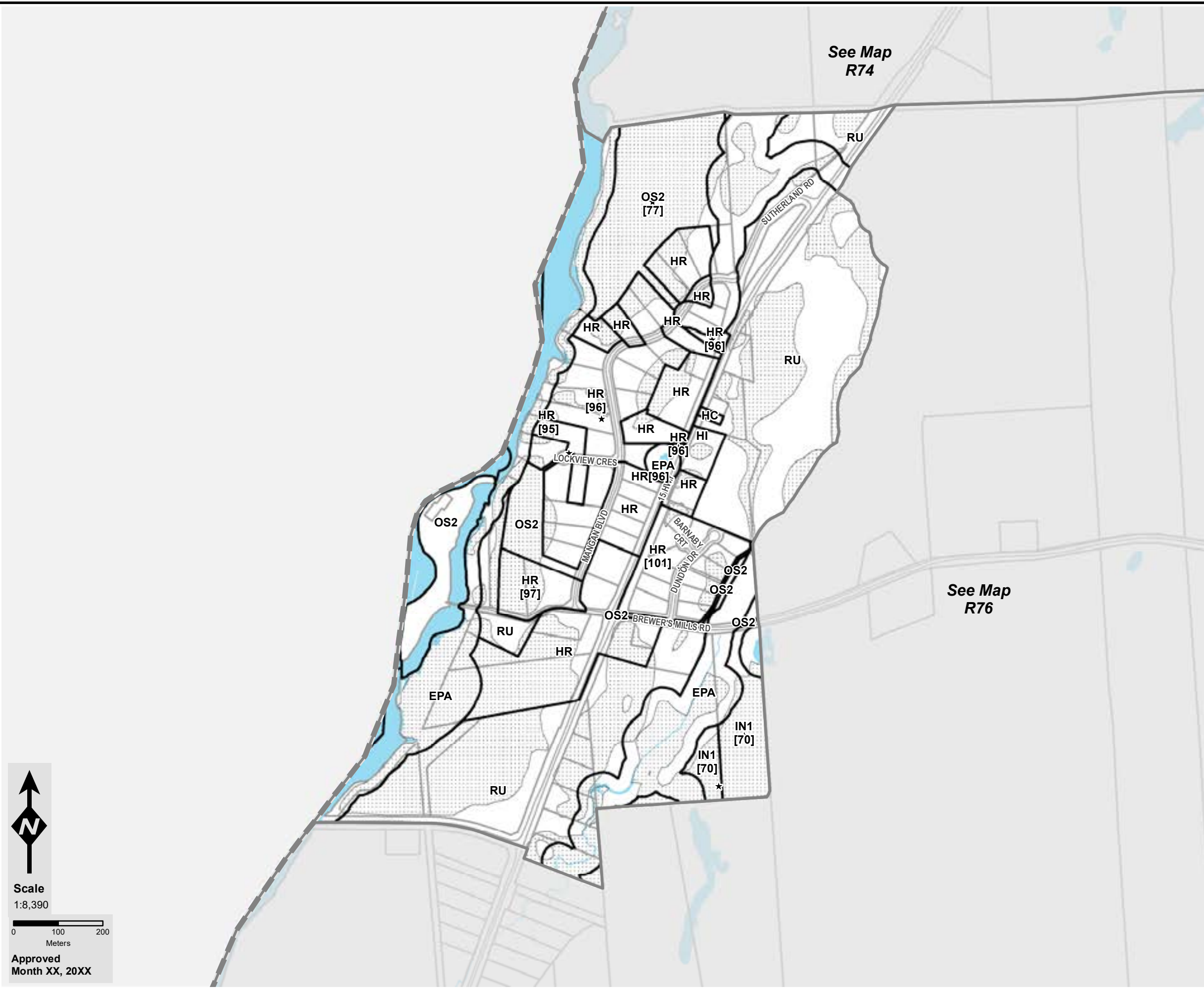
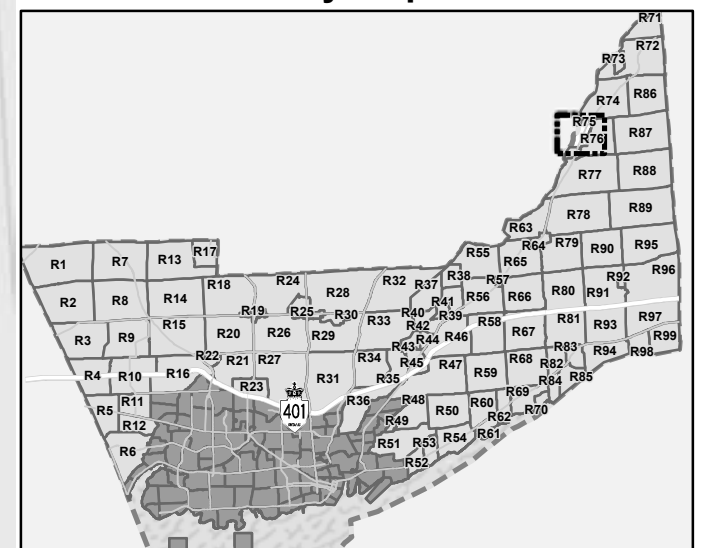
Legend

- ★ Zoning Exception
- ▭ Zone Boundary
- ▭ Parcel Boundary
- ▨ Natural Heritage Overlay
- ▭ Municipal Boundary
- Water



Zoning By-law Amendments		
No.	Date Passed	Location

Key Map



Scale
 1:8,390

 0 100 200
 Meters
 Approved
 Month XX, 20XX

City of Kingston Zoning By-law DRAFT Rural Map 76 (R76)

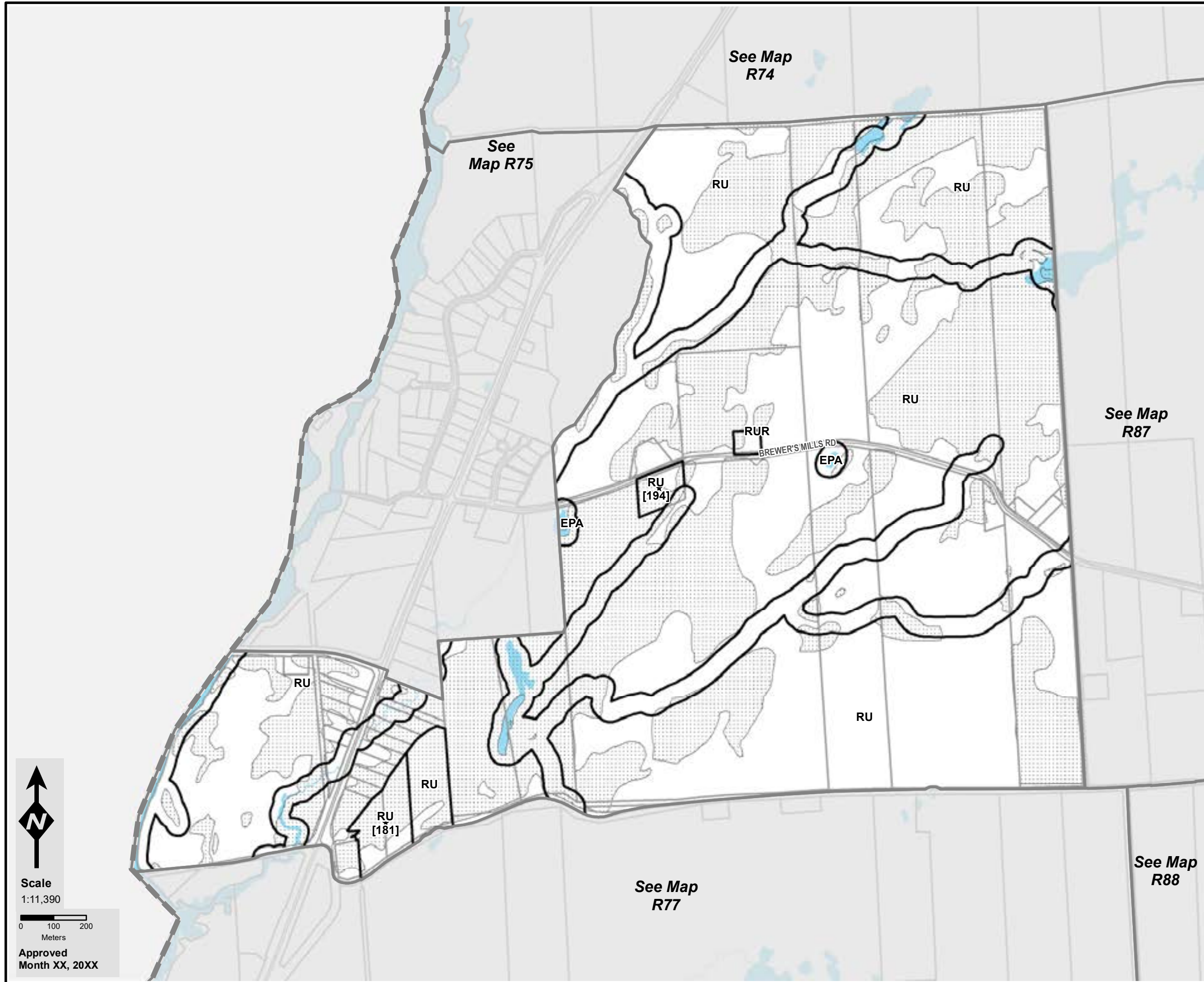
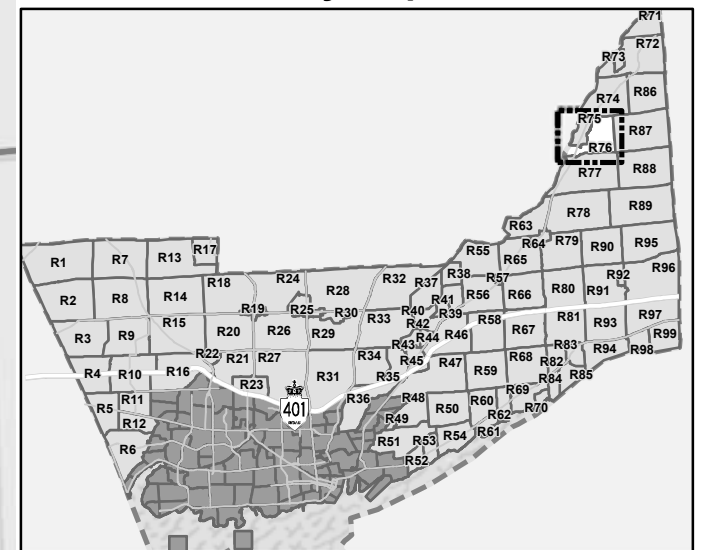
Legend

- ★ Zoning Exception
- ▭ Zone Boundary
- ▭ Parcel Boundary
- ▨ Natural Heritage Overlay
- ▭ Municipal Boundary
- Water



Zoning By-law Amendments		
No.	Date Passed	Location

Key Map



Scale
 1:11,390

 0 100 200
 Meters
 Approved
 Month XX, 20XX

City of Kingston Zoning By-law DRAFT Rural Map 77 (R77)

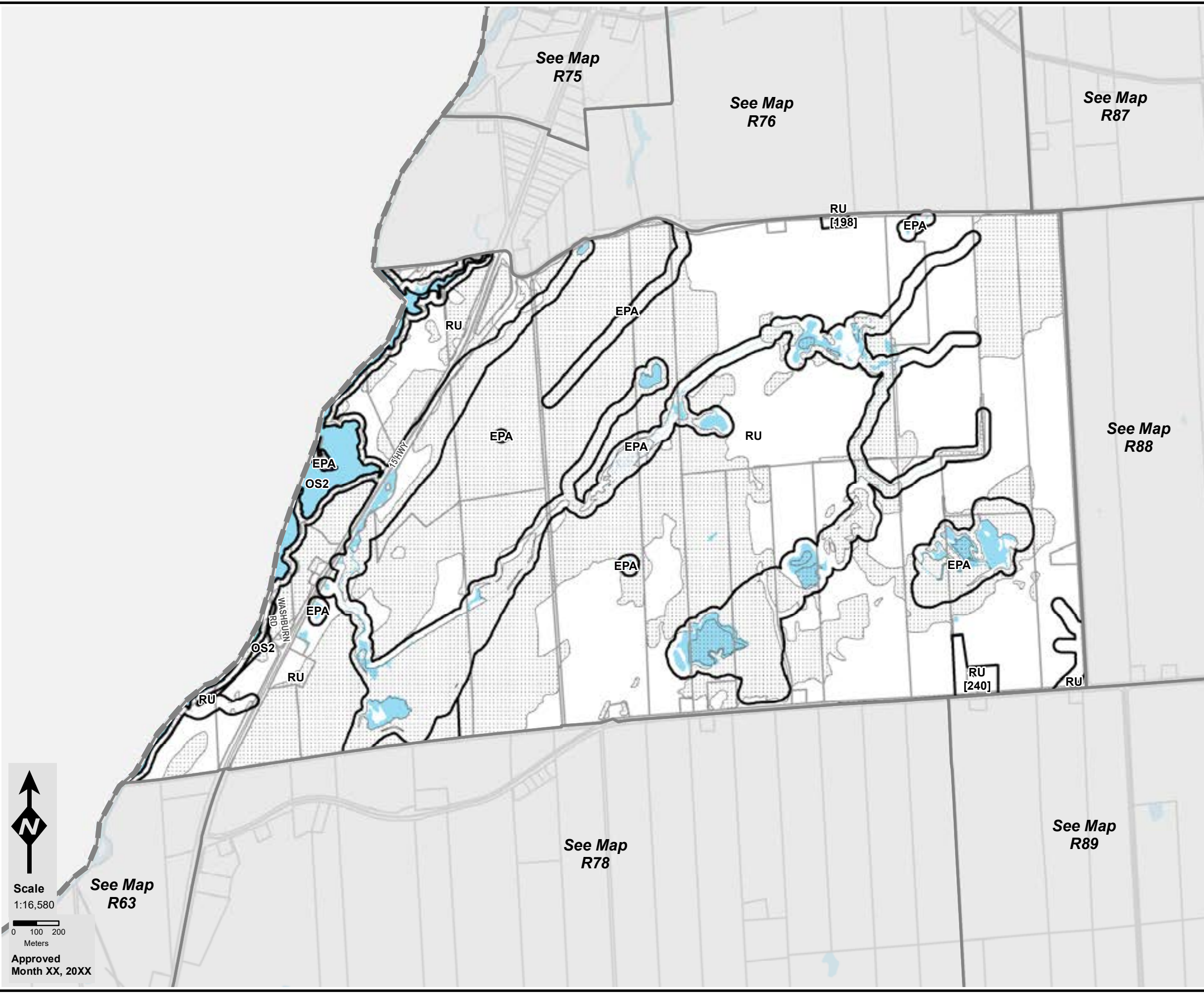
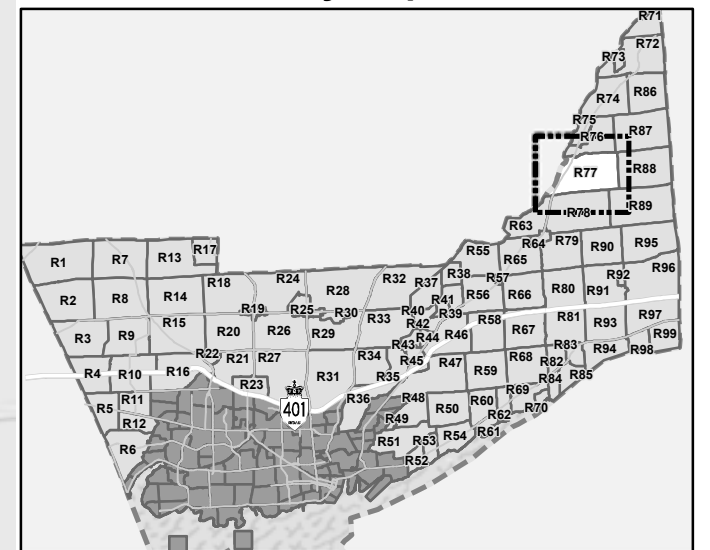
Legend

- ★ Zoning Exception
- ▭ Zone Boundary
- ▭ Parcel Boundary
- ▨ Natural Heritage Overlay
- ▭ Municipal Boundary
- Water



Zoning By-law Amendments		
No.	Date Passed	Location

Key Map



Scale
1:16,580
0 100 200
Meters
Approved
Month XX, 20XX

See Map
R63

See Map
R75

See Map
R76

See Map
R87

See Map
R88

See Map
R89

See Map
R78

City of Kingston Zoning By-law DRAFT Rural Map 78 (R78)



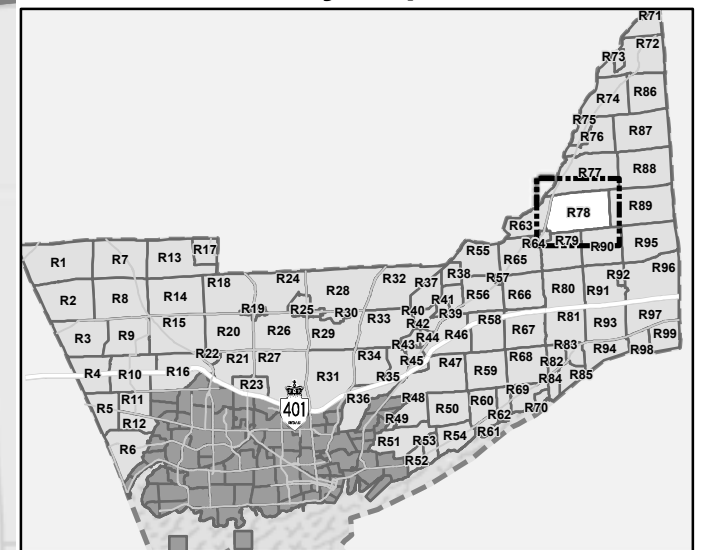
- Legend**
- ★ Zoning Exception
 - ▭ Zone Boundary
 - ▭ Parcel Boundary
 - ▨ Natural Heritage Overlay
 - ▭ Municipal Boundary
 - Water

Zoning By-law Amendments

No.	Date Passed	Location



Key Map



Scale
 1:14,710

 0 100 200
 Meters
 Approved
 Month XX, 20XX

City of Kingston Zoning By-law DRAFT Rural Map 79 (R79)

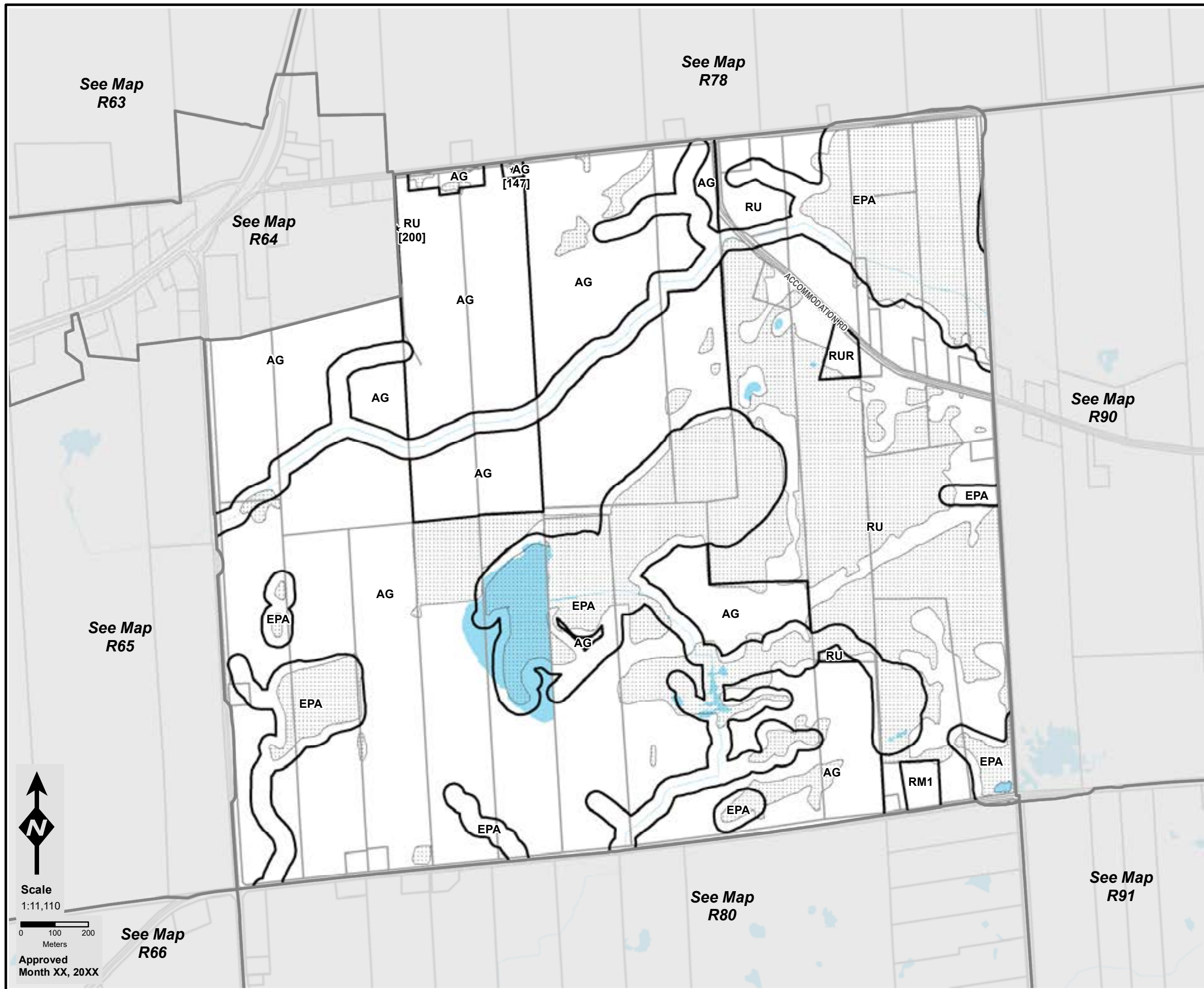
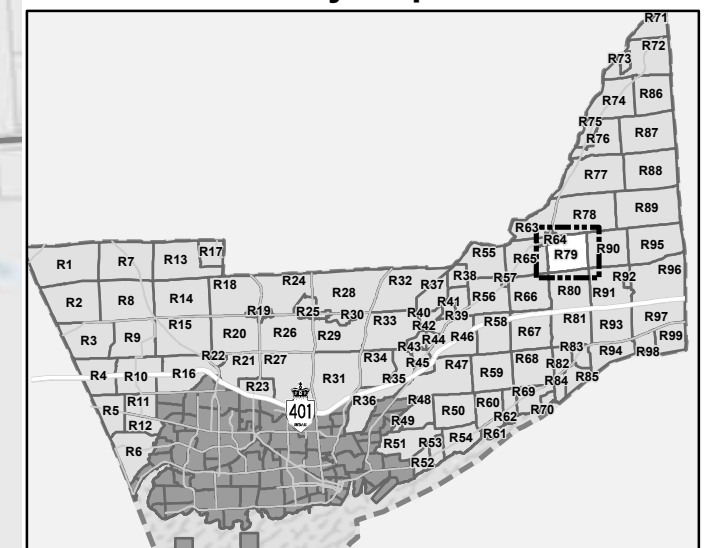
Legend

- ★ Zoning Exception
- ▭ Zone Boundary
- ▭ Parcel Boundary
- ▨ Natural Heritage Overlay
- ▭ Municipal Boundary
- Water



Zoning By-law Amendments		
No.	Date Passed	Location

Key Map



Scale
1:11,110

0 100 200
Meters

Approved
Month XX, 20XX

City of Kingston Zoning By-law DRAFT Rural Map 80 (R80)

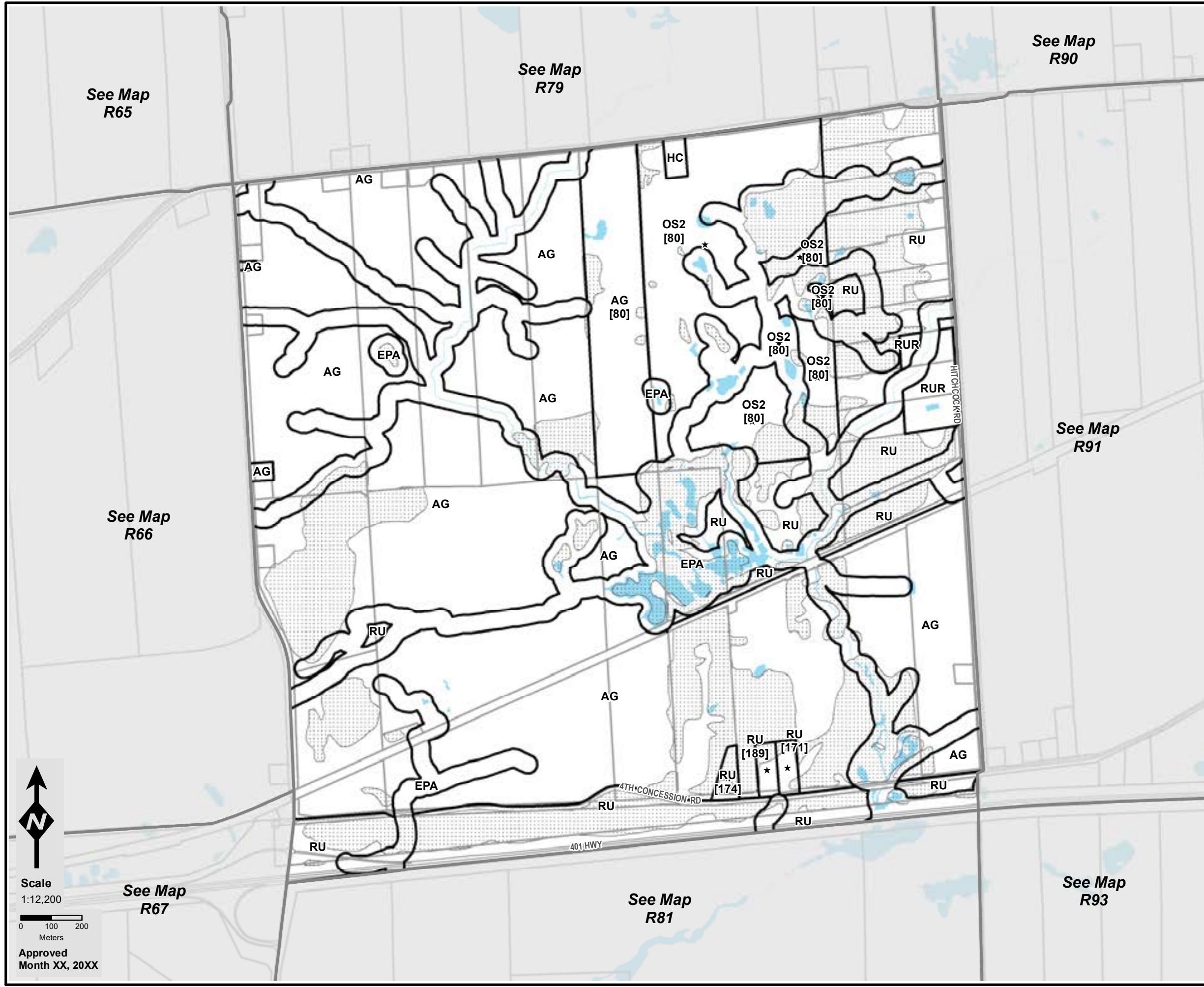
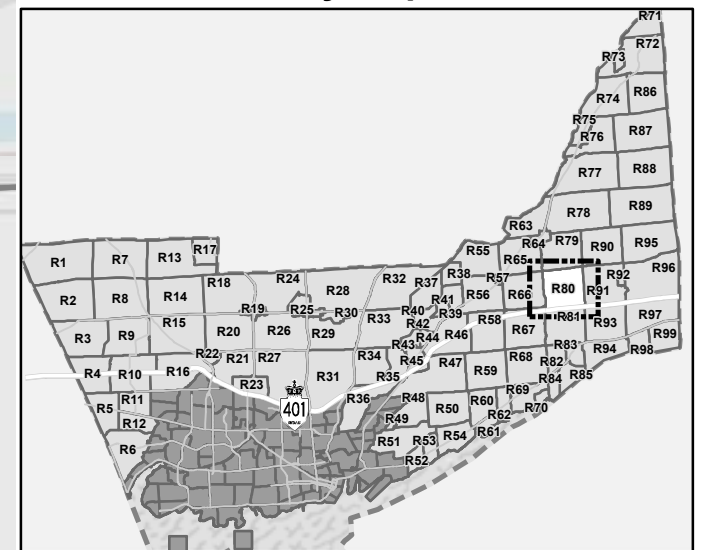
Legend

- ★ Zoning Exception
- ▭ Zone Boundary
- ▭ Parcel Boundary
- ▨ Natural Heritage Overlay
- ▭ Municipal Boundary
- Water

Zoning By-law Amendments		
No.	Date Passed	Location



Key Map



Scale
1:12,200

0 100 200
Meters

Approved
Month XX, 20XX

City of Kingston Zoning By-law DRAFT Rural Map 81 (R81)

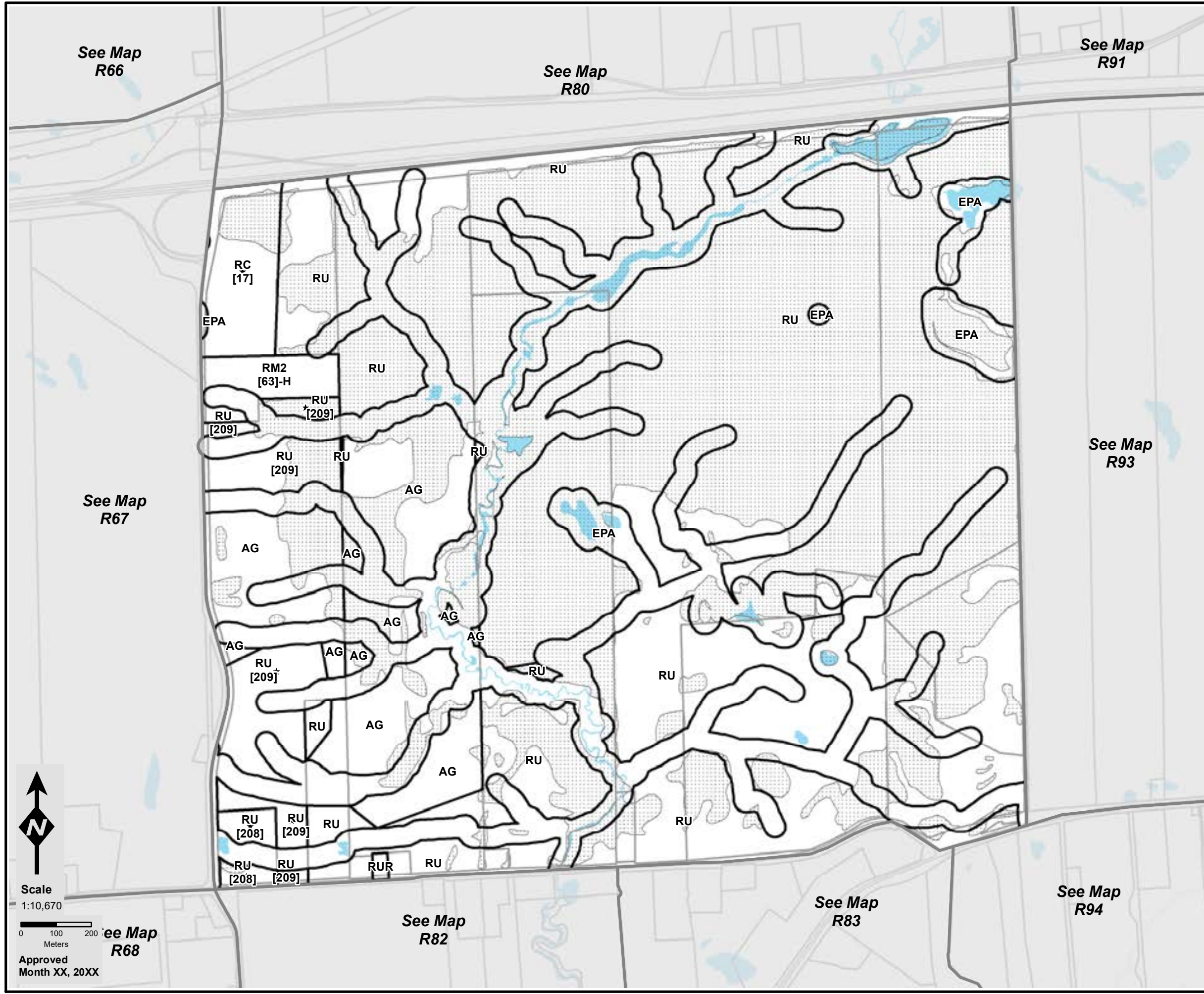
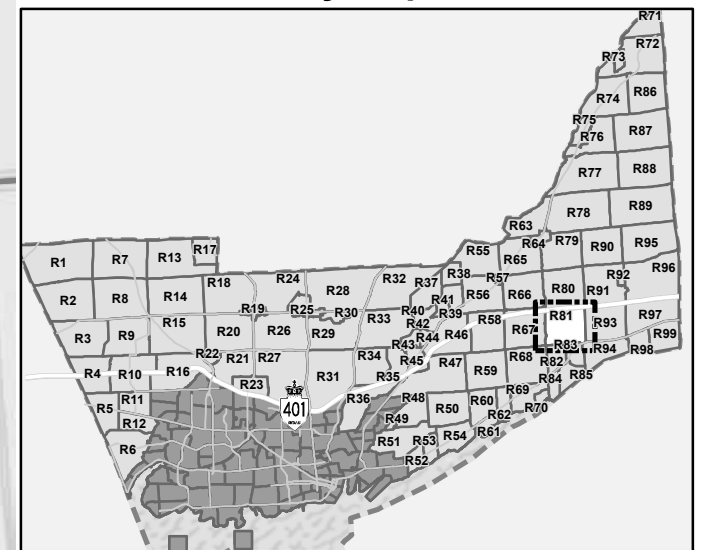
Legend

- ★ Zoning Exception
- ▭ Zone Boundary
- ▭ Parcel Boundary
- ▨ Natural Heritage Overlay
- ▭ Municipal Boundary
- Water

Zoning By-law Amendments		
No.	Date Passed	Location



Key Map



See Map
R66

See Map
R80

See Map
R91

See Map
R93

See Map
R67

See Map
R82

See Map
R83

See Map
R94



Scale
1:10,670

0 100 200 Meters
Approved
Month XX, 20XX

See Map
R68

City of Kingston Zoning By-law DRAFT Rural Map 82 (R82)

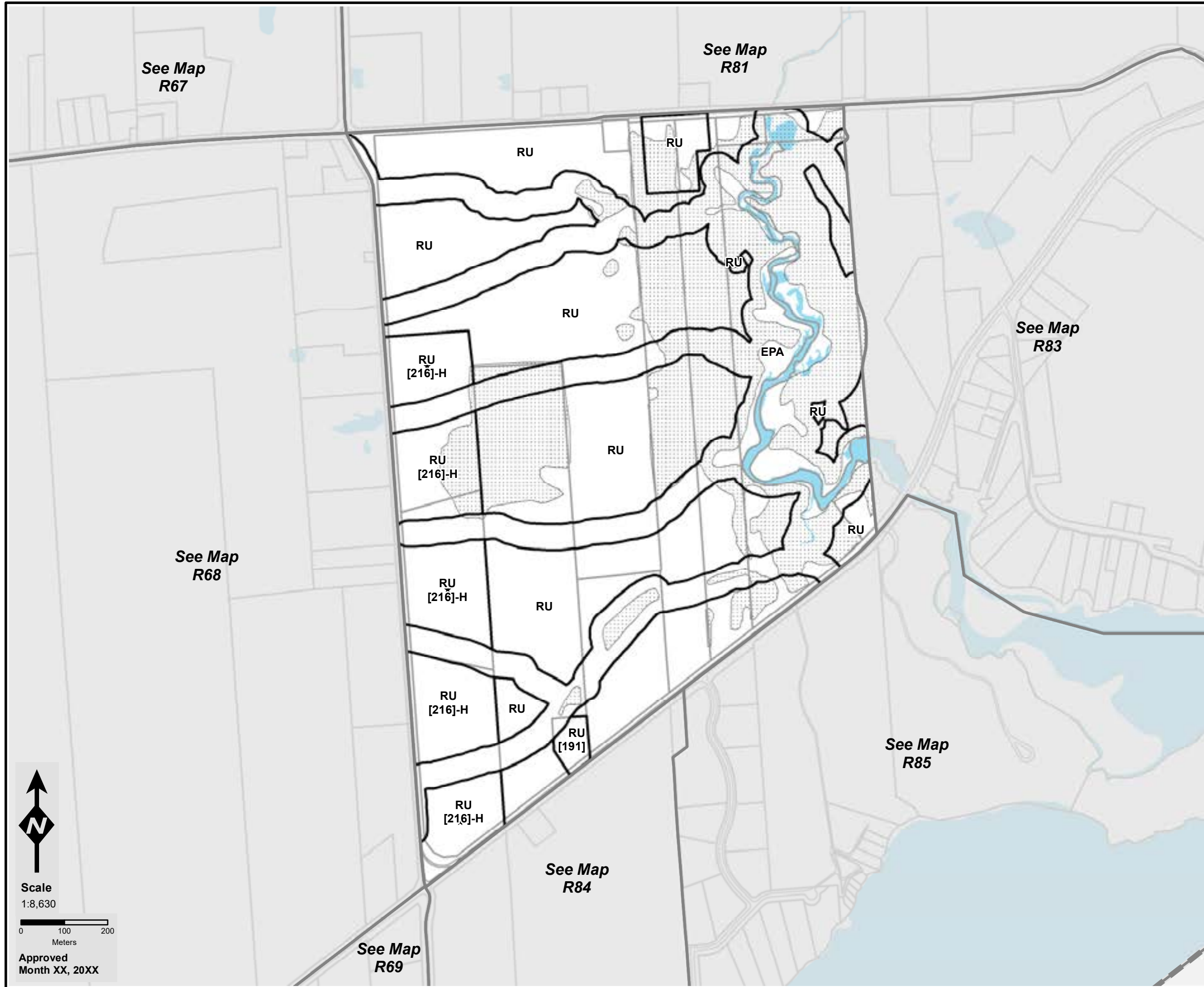
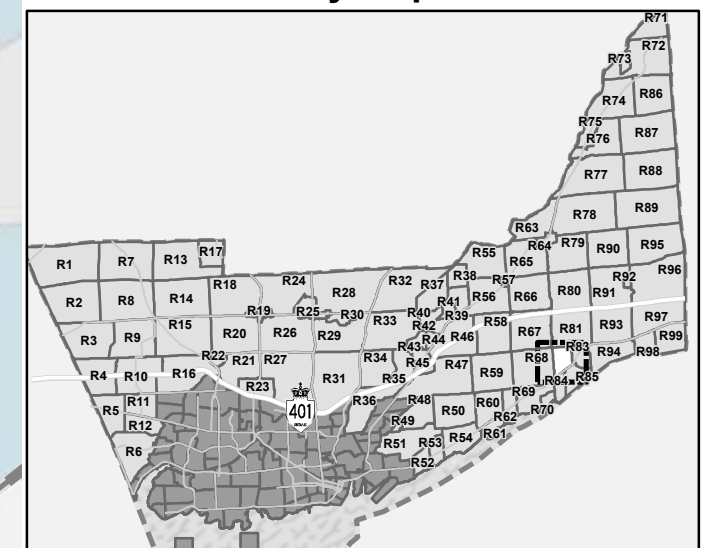
Legend



- ★ Zoning Exception
- ▭ Zone Boundary
- ▭ Parcel Boundary
- ▨ Natural Heritage Overlay
- ▭ Municipal Boundary
- Water



Zoning By-law Amendments		
No.	Date Passed	Location

Key Map




Scale
 1:8,630

 0 100 200
 Meters
 Approved
 Month XX, 20XX

City of Kingston Zoning By-law DRAFT Rural Map 83 (R83)

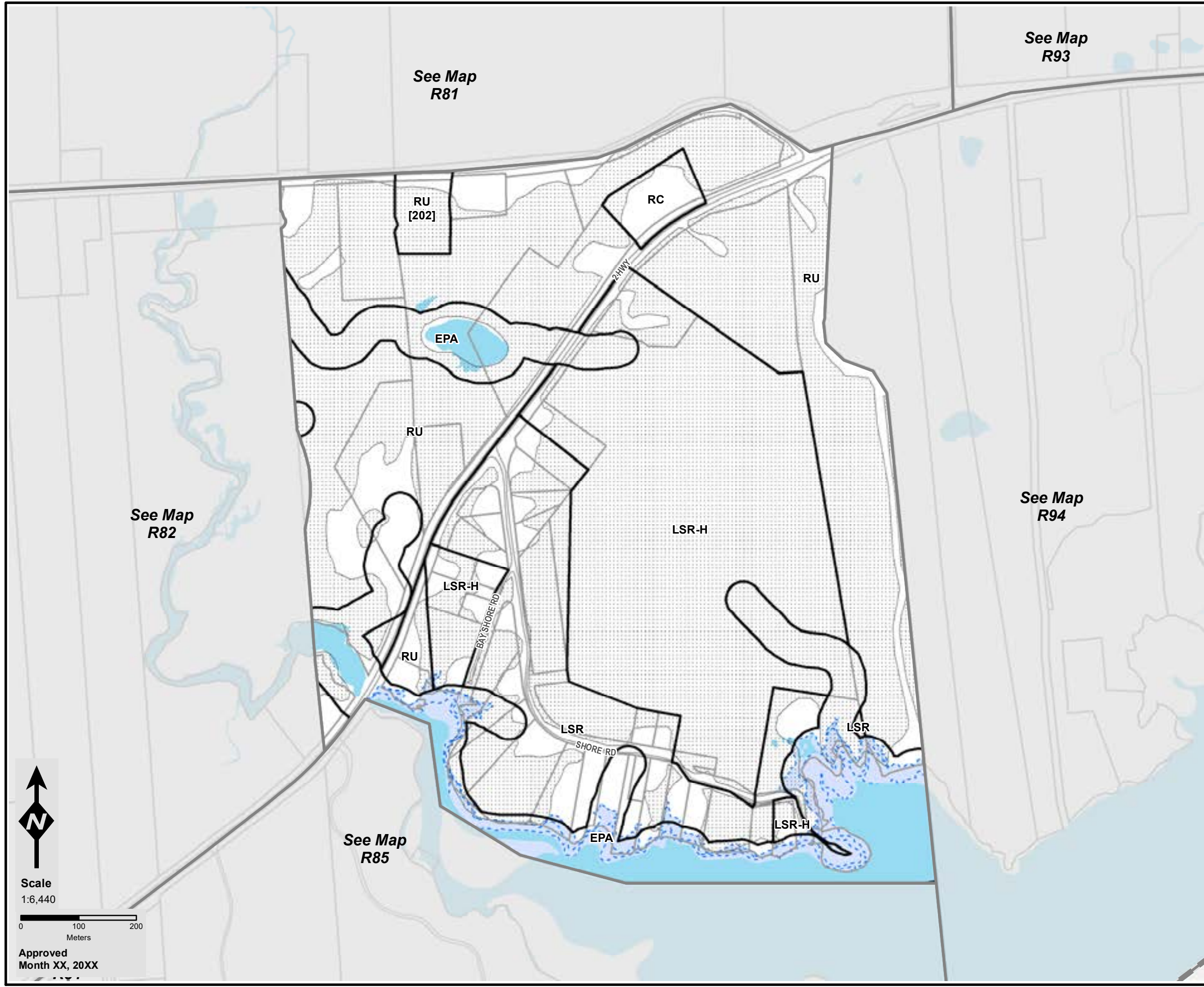
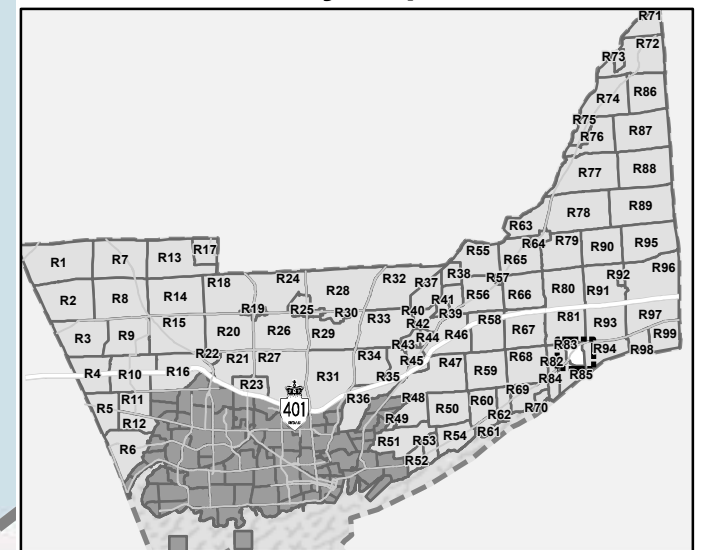
Legend

- ★ Zoning Exception
- ▭ Zone Boundary
- ▭ Parcel Boundary
- ▨ Natural Heritage Overlay
- ▭ Municipal Boundary
- ▨ Floodplain Overlay
- Water

Zoning By-law Amendments		
No.	Date Passed	Location



Key Map



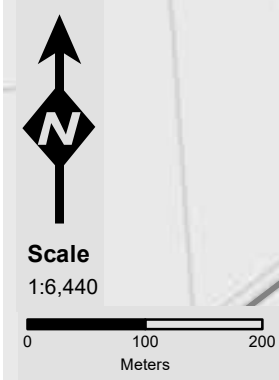
See Map
R81

See Map
R93

See Map
R82

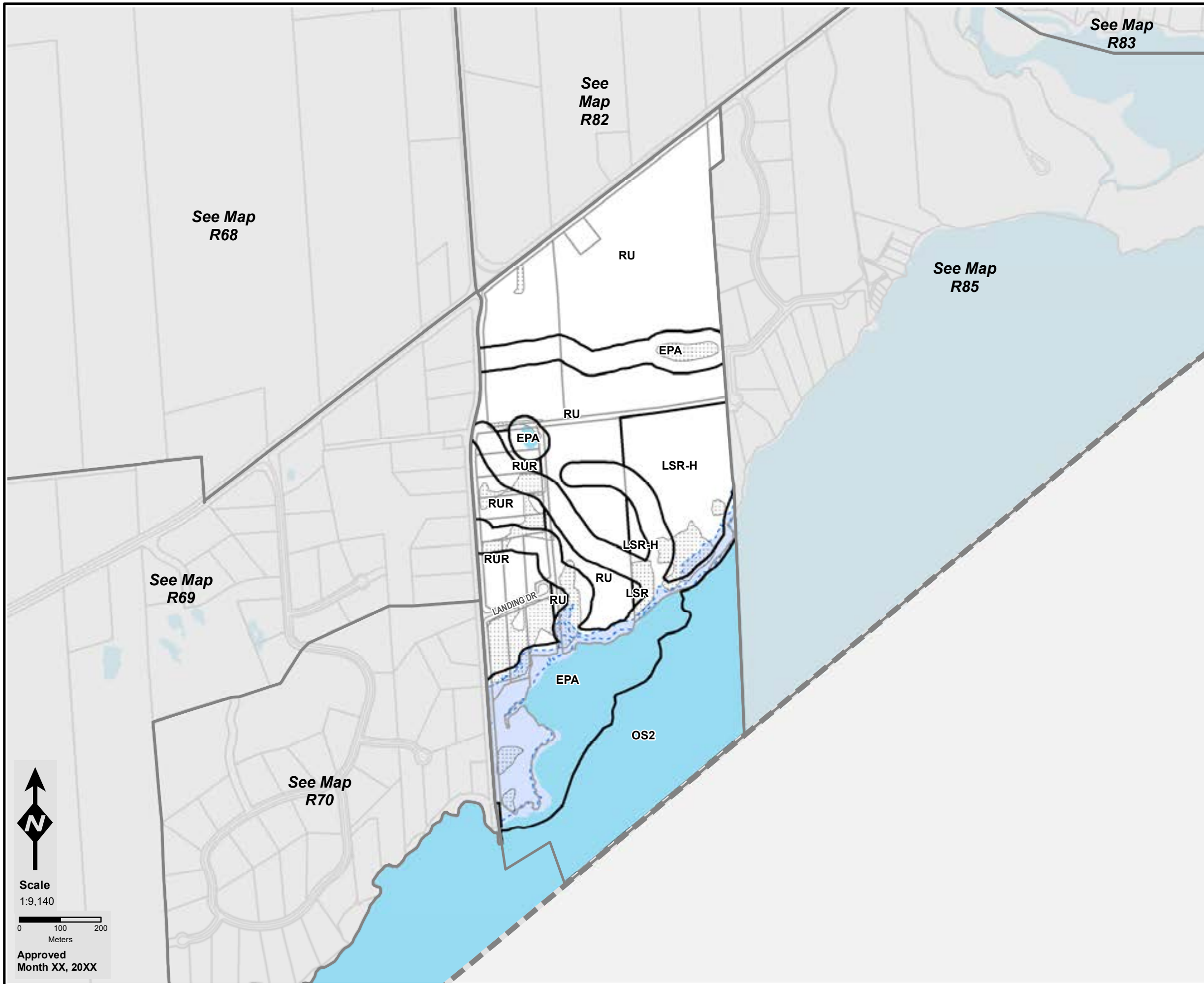
See Map
R94

See Map
R85



Approved
Month XX, 20XX

City of Kingston Zoning By-law DRAFT Rural Map 84 (R84)



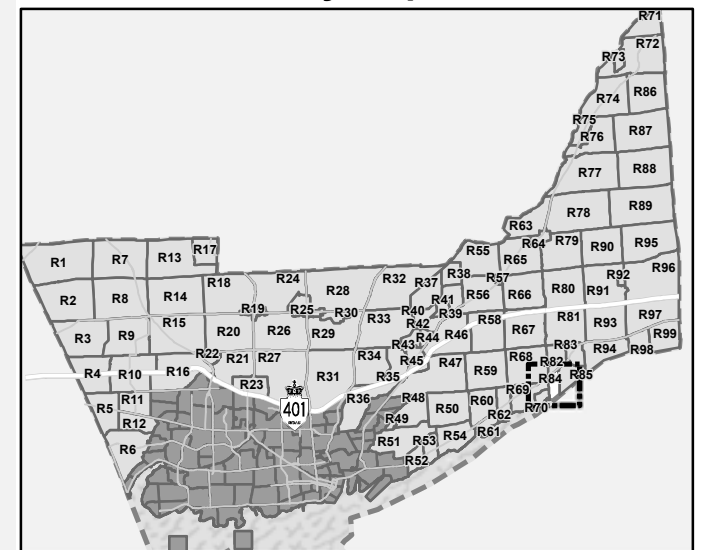
- Legend**
- Zone Boundary
 - Parcel Boundary
 - Natural Heritage Overlay
 - Municipal Boundary
 - Floodplain Overlay
 - Water

Zoning By-law Amendments

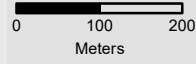
No.	Date Passed	Location



Key Map

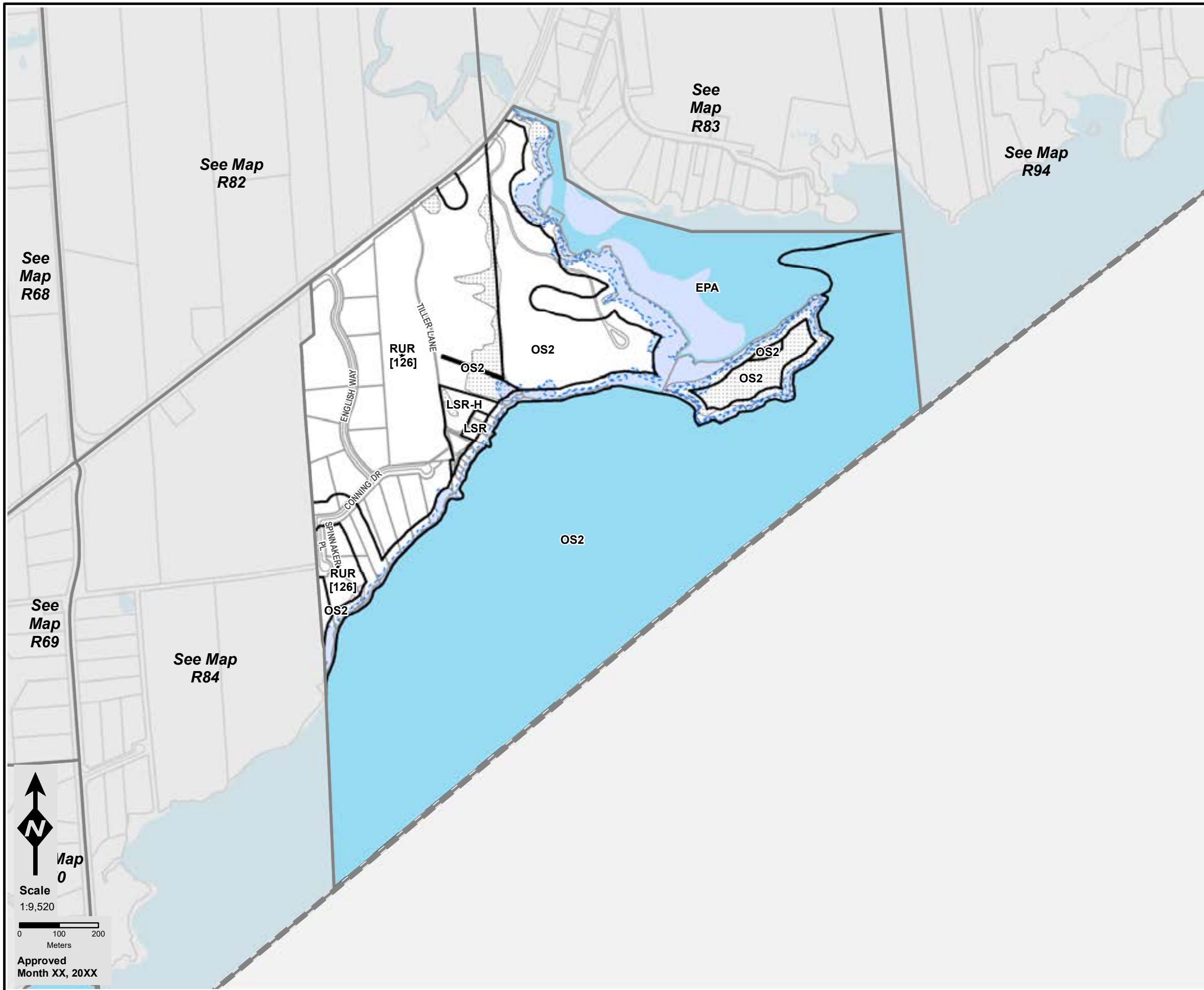


Scale
1:9,140



Approved
Month XX, 20XX

City of Kingston Zoning By-law DRAFT Rural Map 85 (R85)



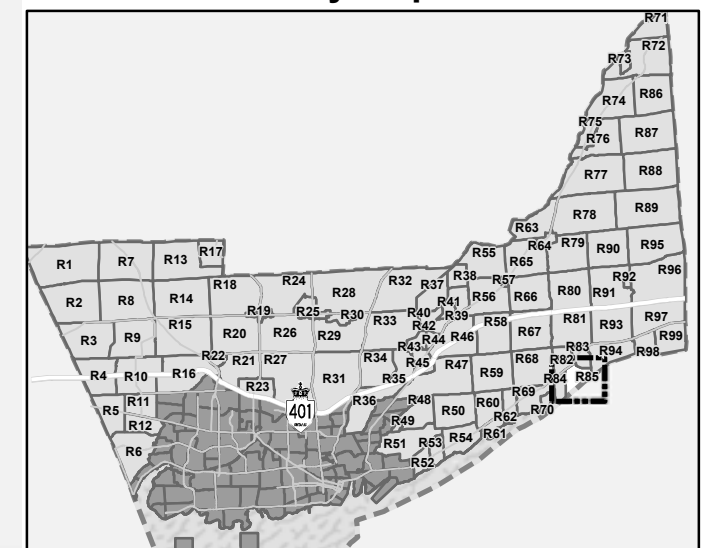
Legend

- ★ Zoning Exception
- ▭ Zone Boundary
- ▭ Parcel Boundary
- ▨ Natural Heritage Overlay
- ▭ Municipal Boundary
- ▨ Floodplain Overlay
- Water

Zoning By-law Amendments		
No.	Date Passed	Location



Key Map



Map 0

Scale 1:9,520

0 100 200 Meters

Approved Month XX, 20XX

See Map R73

See Map R72

City of Kingston Zoning By-law DRAFT Rural Map 86 (R86)



Legend

- ★ Zoning Exception
- ▭ Zone Boundary
- ▭ Parcel Boundary
- ▭ Natural Heritage Overlay
- ▭ Municipal Boundary
- Water

See Map R74



Scale
1:11,370

0 100 200
Meters

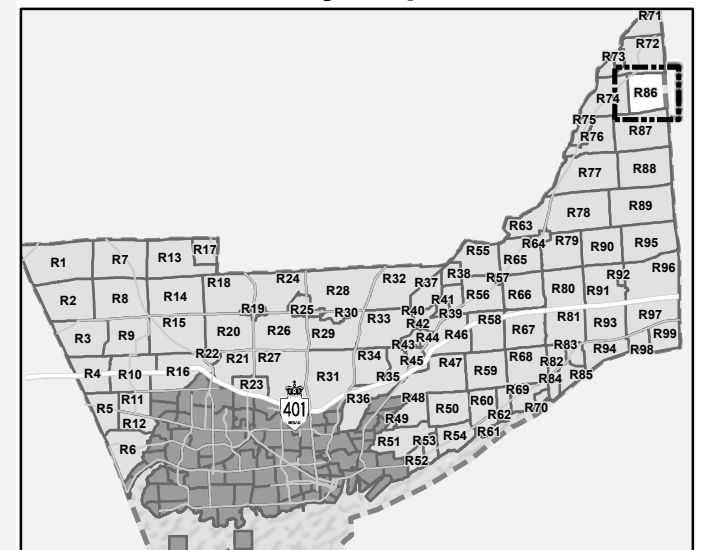
Approved
Month XX, 20XX

See Map R87



Zoning By-law Amendments		
No.	Date Passed	Location

Key Map



See Map
R74

See Map
R86

City of Kingston Zoning By-law DRAFT Rural Map 87 (R87)



See Map
R76

See Map
R88

Legend

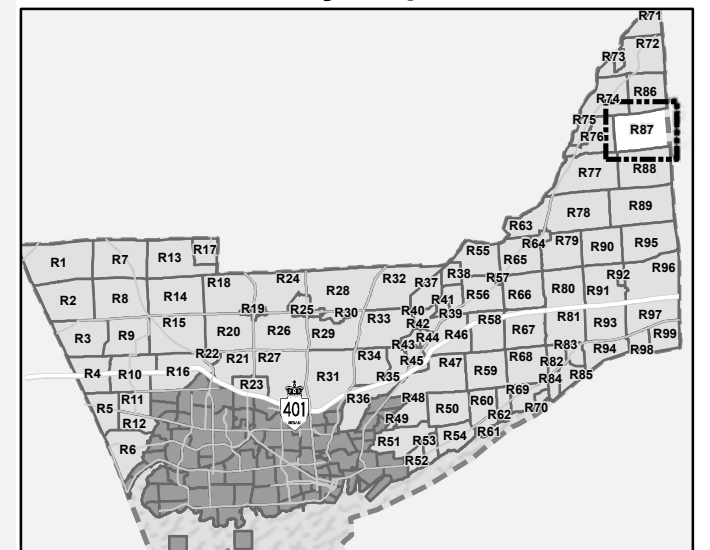
- ★ Zoning Exception
- ▭ Zone Boundary
- ▭ Parcel Boundary
- ▨ Natural Heritage Overlay
- ▭ Municipal Boundary
- Water



Zoning By-law Amendments


No.	Date Passed	Location

Key Map



Scale

1:12,650



Approved
Month XX, 20XX

City of Kingston Zoning By-law DRAFT Rural Map 88 (R88)

See Map
R76

See Map
R87



Legend


- Zone Boundary
- Parcel Boundary
- Natural Heritage Overlay
- Municipal Boundary
- Water

See Map
R77

See Map
R89



Scale
1:12,110

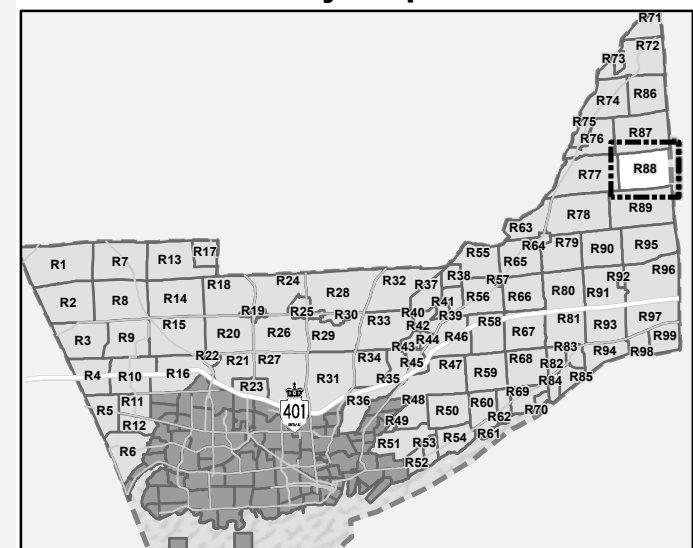


Approved
Month XX, 20XX



Zoning By-law Amendments		
No.	Date Passed	Location

Key Map



City of Kingston Zoning By-law DRAFT Rural Map 89 (R89)

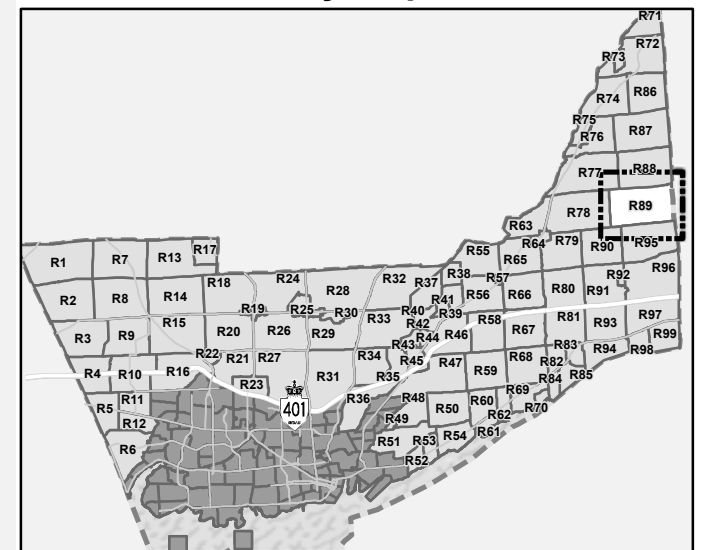
Legend

- ★ Zoning Exception
- ▭ Zone Boundary
- ▭ Parcel Boundary
- ▨ Natural Heritage Overlay
- ▭ Municipal Boundary
- Water

Zoning By-law Amendments		
No.	Date Passed	Location



Key Map



See Map
R77

See Map
R88

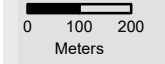
See Map
R78

See Map
R95

See Map
R90



Scale
1:14,620



Approved
Month XX, 20XX

City of Kingston Zoning By-law DRAFT Rural Map 90 (R90)

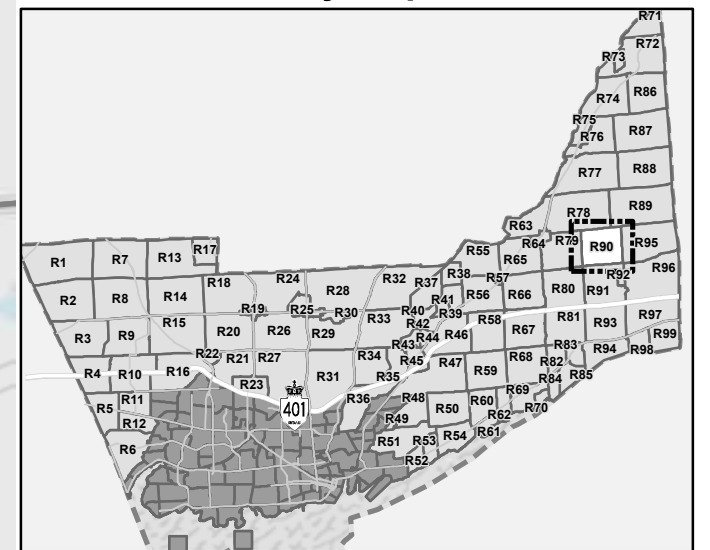
Legend

- ★ Zoning Exception
- ▭ Zone Boundary
- ▭ Parcel Boundary
- ▨ Natural Heritage Overlay
- ▭ Municipal Boundary
- Water

Zoning By-law Amendments		
No.	Date Passed	Location



Key Map



See Map
R78

See Map
R89

See Map
R95

See Map
R79


See Map
R96

See Map
R91

See Map
R92



Scale
1:10,970



Approved
Month XX, 20XX

See Map
R80

City of Kingston Zoning By-law DRAFT Rural Map 91 (R91)

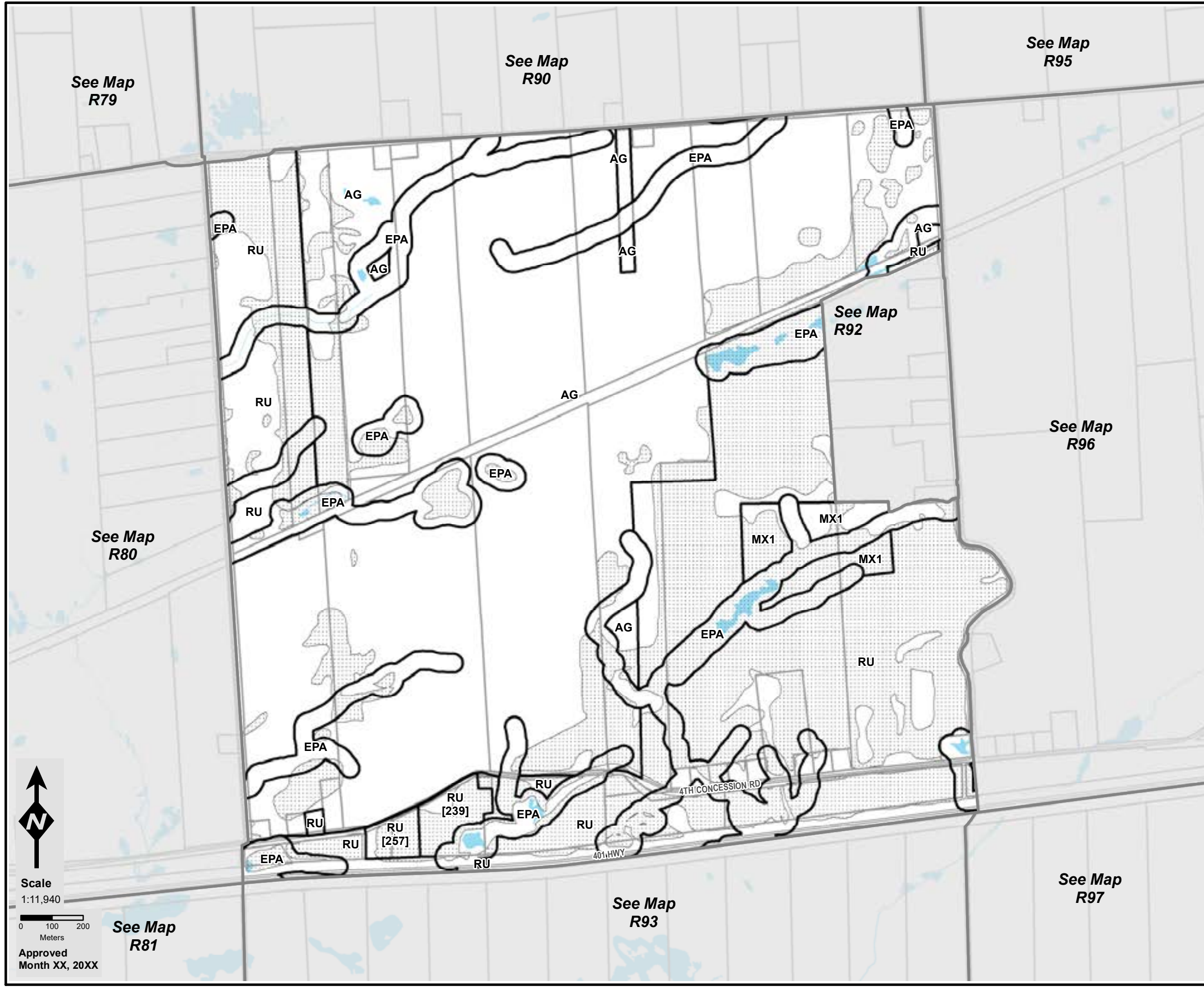
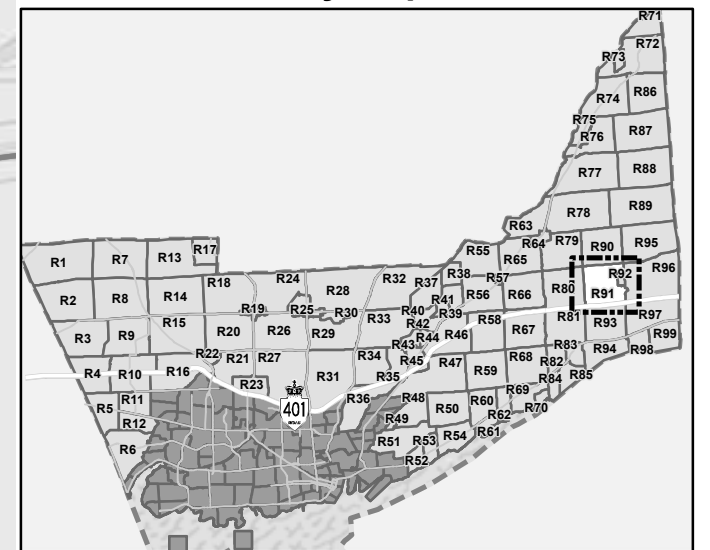
Legend

- ★ Zoning Exception
- ▭ Zone Boundary
- ▭ Parcel Boundary
- ▨ Natural Heritage Overlay
- ▭ Municipal Boundary
- Water

Zoning By-law Amendments		
No.	Date Passed	Location

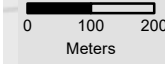


Key Map



Scale

1:11,940



Approved
Month XX, 20XX

See Map
R81

See Map
R93

See Map
R97

See Map
R79

See Map
R90

See Map
R95

See Map
R92

See Map
R96

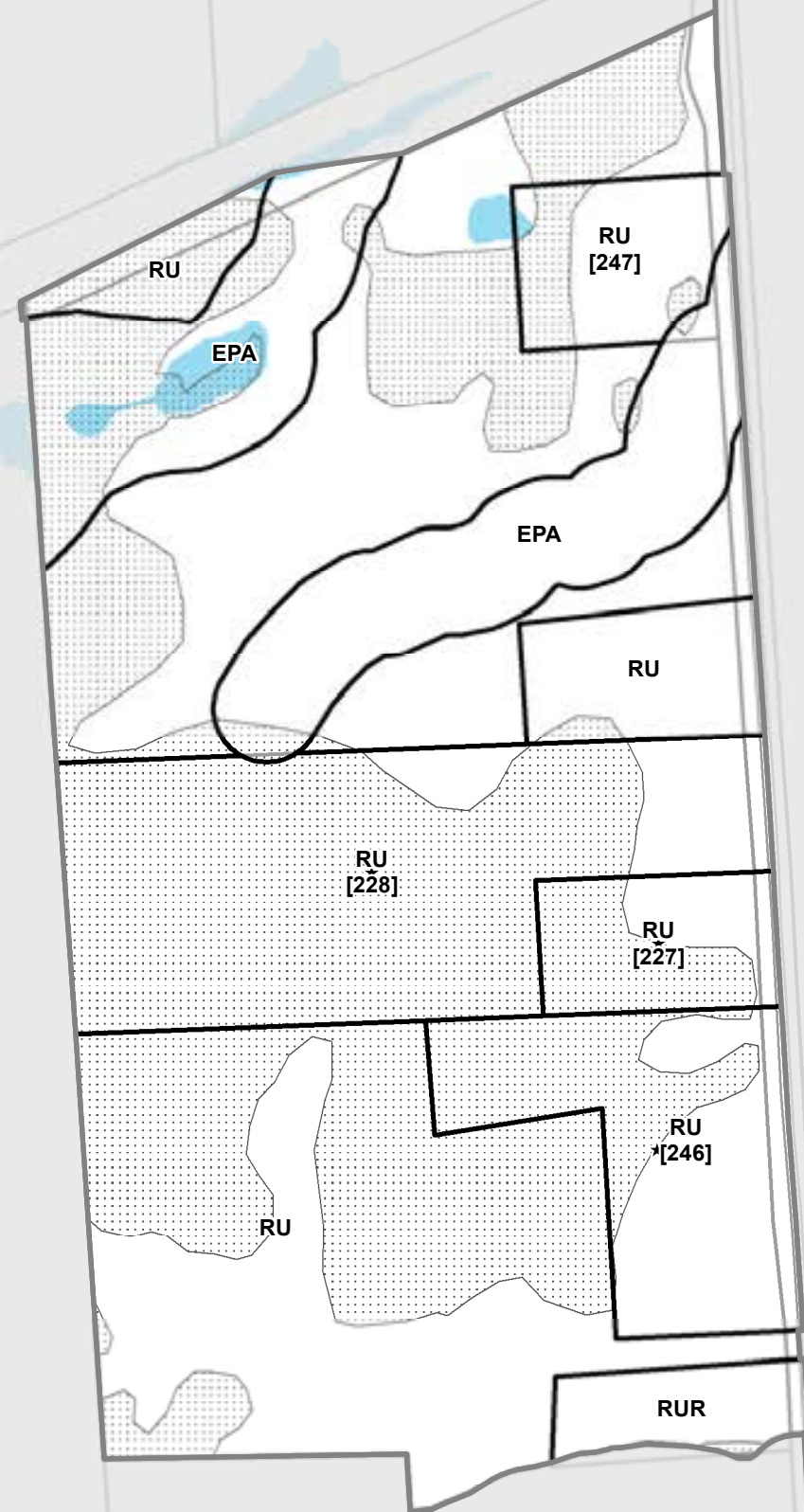
See Map
R80

RU [239]
RU [257]

4TH CONCESSION RD

401 HWY

City of Kingston Zoning By-law DRAFT Rural Map 92 (R92)



See Map
R91

See Map
R96

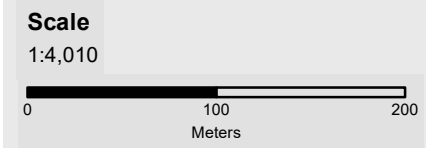
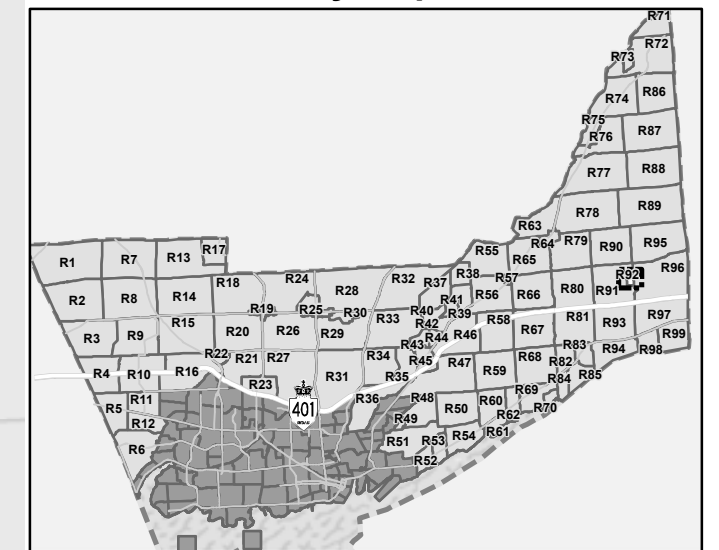
Legend

- ★ Zoning Exception
- ▭ Zone Boundary
- ▭ Parcel Boundary
- ▨ Natural Heritage Overlay
- ▭ Municipal Boundary
- Water

Zoning By-law Amendments		
No.	Date Passed	Location



Key Map



Approved
Month XX, 20XX

City of Kingston Zoning By-law DRAFT Rural Map 93 (R93)

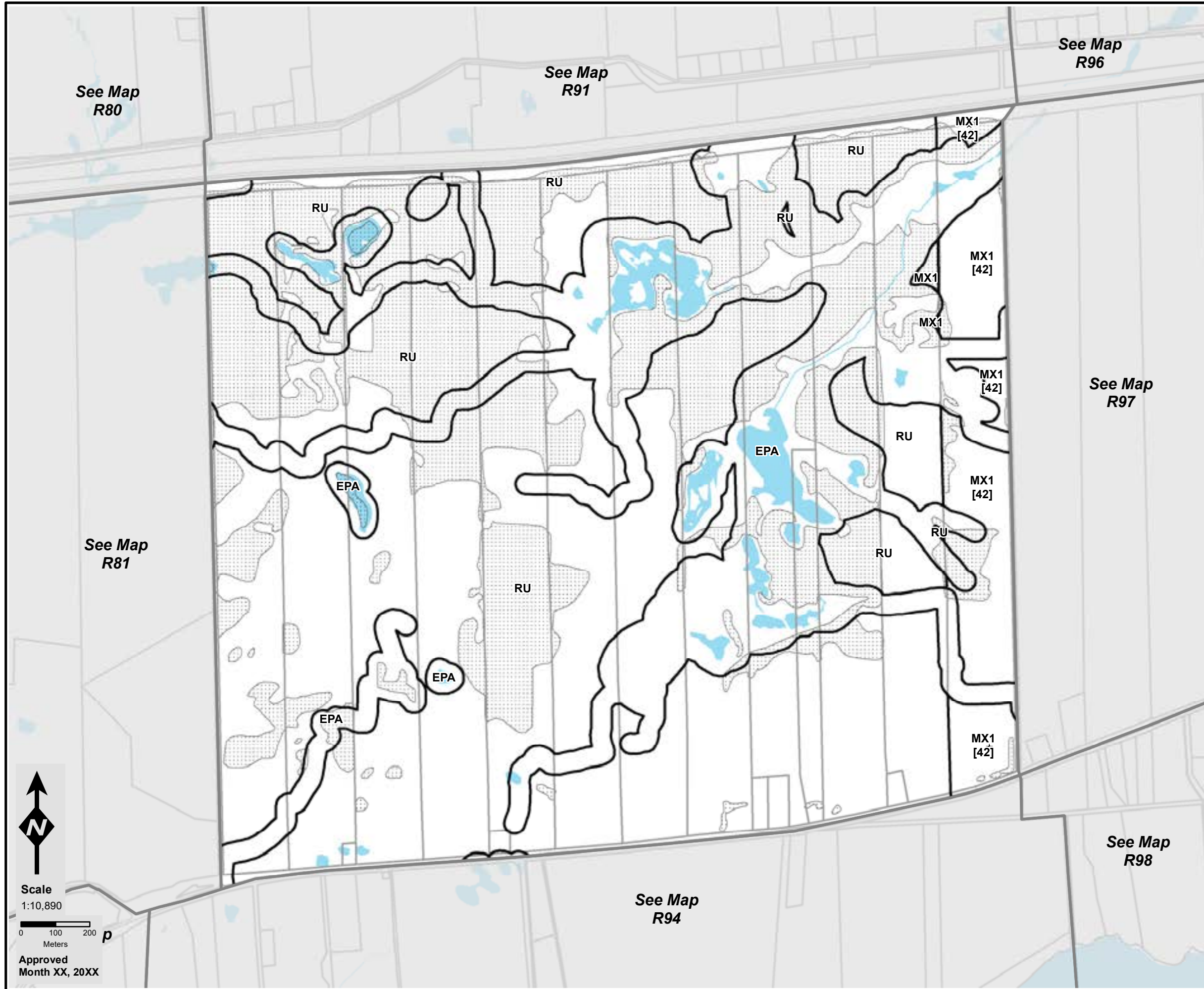
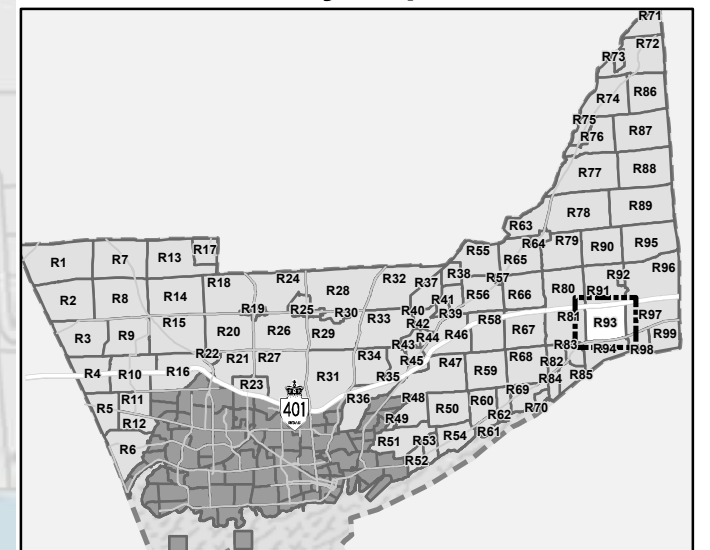
Legend

- ★ Zoning Exception
- ▭ Zone Boundary
- ▭ Parcel Boundary
- ▨ Natural Heritage Overlay
- ▭ Municipal Boundary
- Water



Zoning By-law Amendments		
No.	Date Passed	Location

Key Map



See Map
R80

See Map
R91

See Map
R96

See Map
R97

See Map
R81

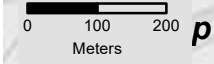
See Map
R98

See Map
R94



Scale

1:10,890



Approved
Month XX, 20XX

City of Kingston Zoning By-law DRAFT Rural Map 94 (R94)



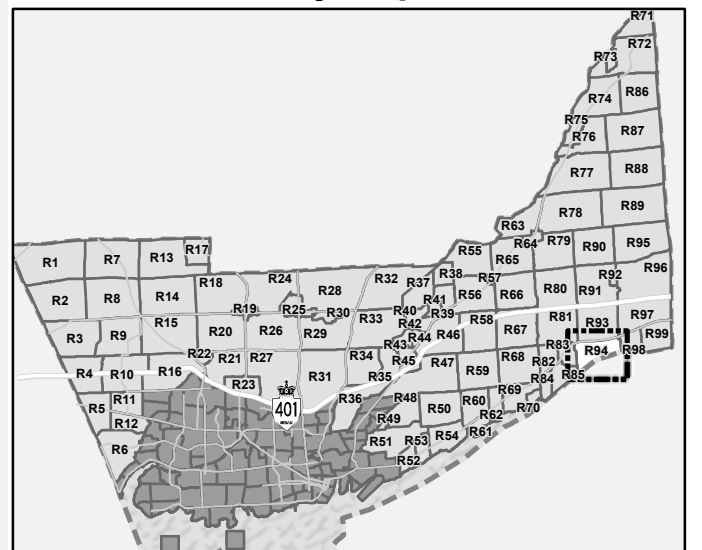
Legend

- ★ Zoning Exception
- ▭ Zone Boundary
- ▭ Parcel Boundary
- ▨ Natural Heritage Overlay
- ▭ Municipal Boundary
- ▨ Floodplain Overlay
- Water

Zoning By-law Amendments		
No.	Date Passed	Location



Key Map



See Map R85

Scale
1:10,590

0 100 200
Meters

Approved
Month XX, 20XX






City of Kingston Zoning By-law DRAFT Rural Map 95 (R95)

See Map
R89

See Map
R90

See Map
R96

Legend

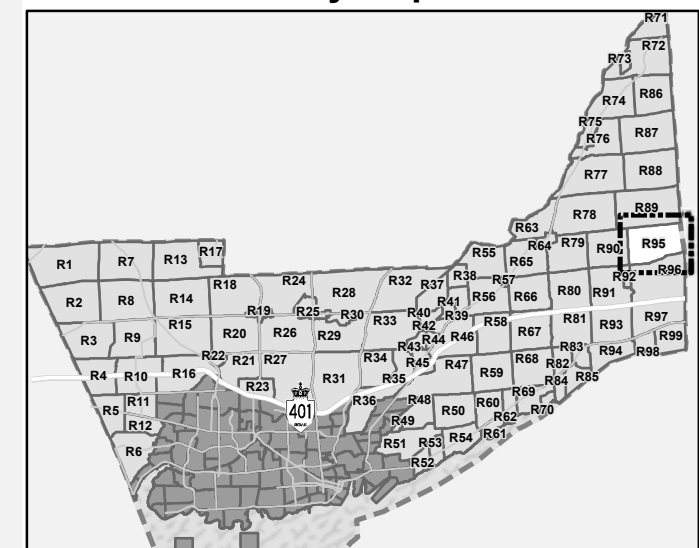
-  Zone Boundary
-  Parcel Boundary
-  Natural Heritage Overlay
-  Municipal Boundary
-  Water



Zoning By-law Amendments

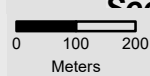
No.	Date Passed	Location

Key Map



Scale

1:12,710



Approved
Month XX, 20XX

See Map
1

City of Kingston Zoning By-law DRAFT Rural Map 96 (R96)

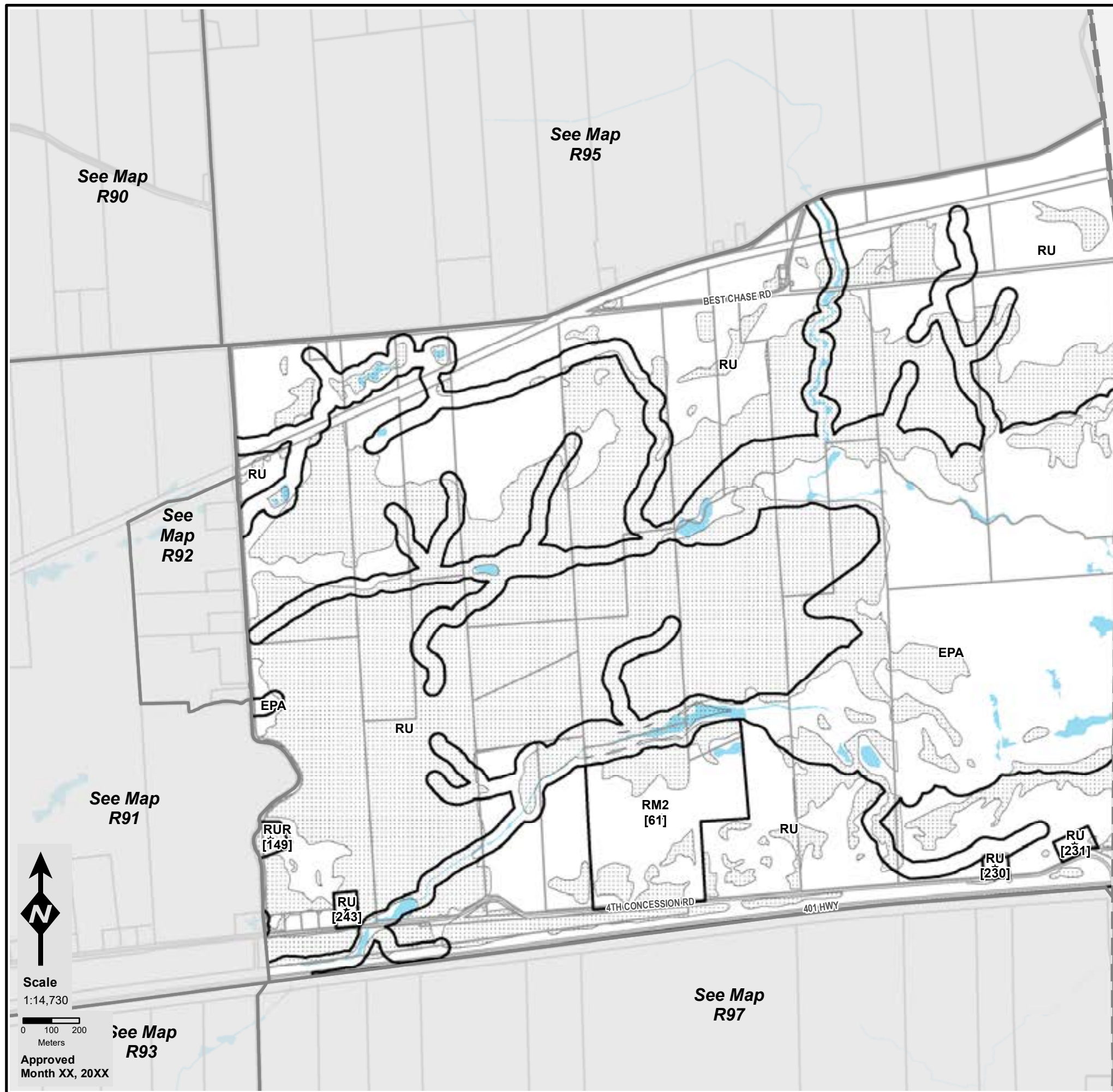
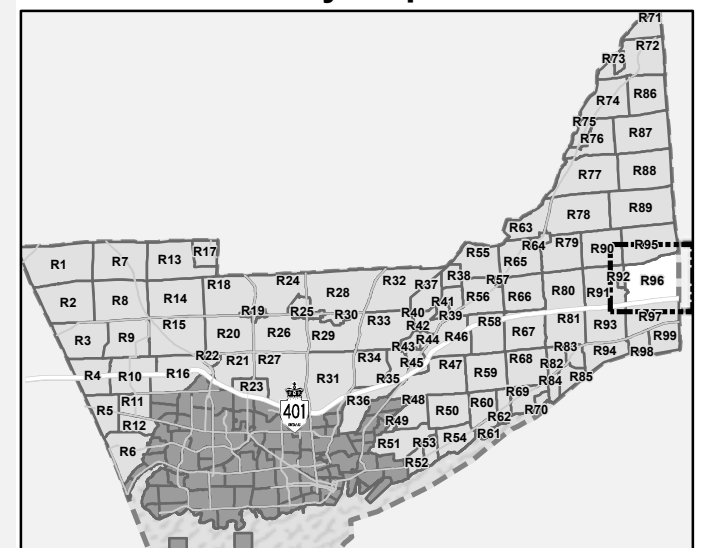
Legend

- ★ Zoning Exception
- ▭ Zone Boundary
- ▭ Parcel Boundary
- ▨ Natural Heritage Overlay
- ▭ Municipal Boundary
- Water



Zoning By-law Amendments		
No.	Date Passed	Location

Key Map



See Map
R90

See Map
R95

See Map
R92


See Map
R91

See Map
R97

See Map
R93



Scale
1:14,730



Approved
Month XX, 20XX

City of Kingston Zoning By-law DRAFT Rural Map 97 (R97)

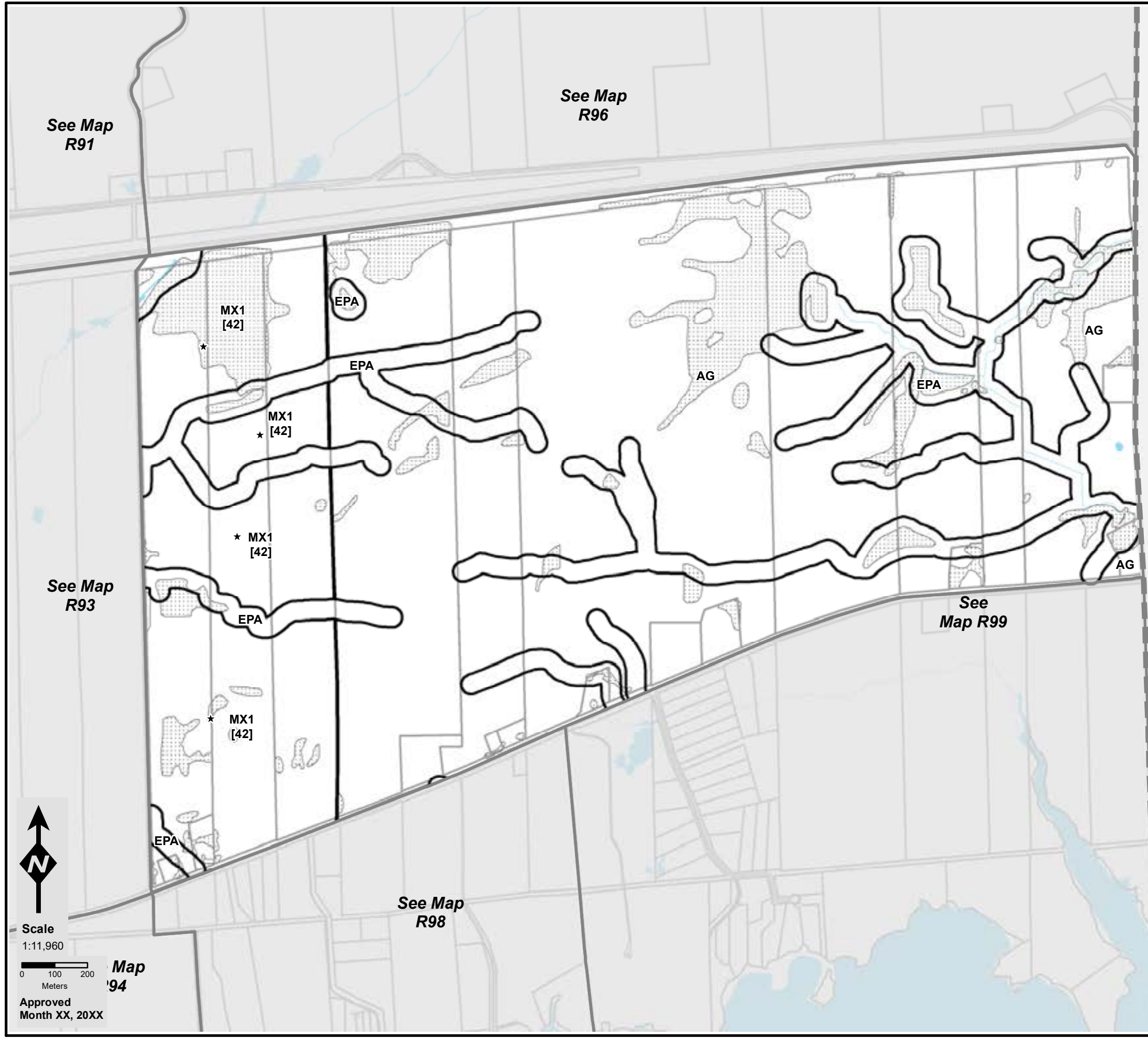
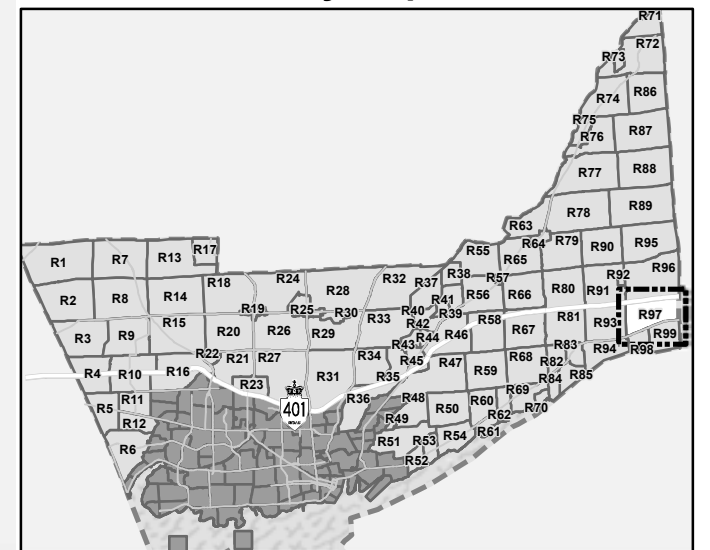
Legend

- ★ Zoning Exception
- ▭ Zone Boundary
- ▭ Parcel Boundary
- ▨ Natural Heritage Overlay
- ▭ Municipal Boundary
- Water

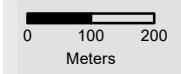
Zoning By-law Amendments		
No.	Date Passed	Location



Key Map



Scale
1:11,960



Approved
Month XX, 20XX

Map
94

City of Kingston Zoning By-law DRAFT Rural Map 98 (R98)

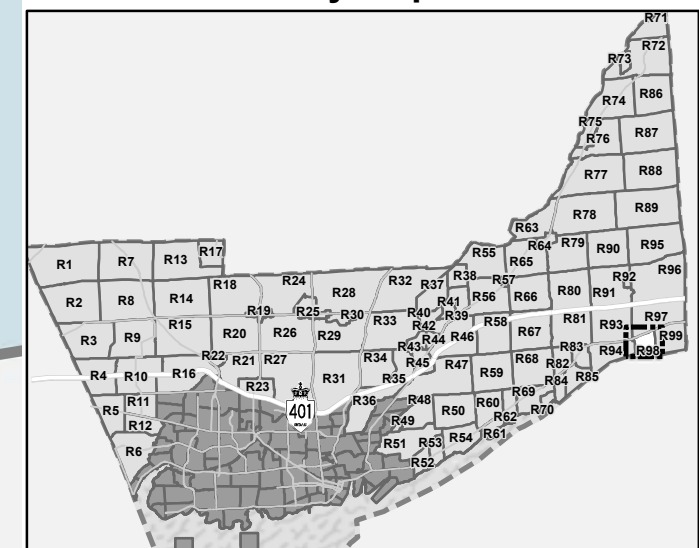


- Legend**
- ★ Zoning Exception
 - ▭ Zone Boundary
 - ▭ Parcel Boundary
 - ▨ Natural Heritage Overlay
 - ▭ Municipal Boundary
 - ▨ Floodplain Overlay
 - Water

Zoning By-law Amendments		
No.	Date Passed	Location

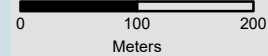


Key Map



Scale

1:6,490



Approved
Month XX, 20XX

City of Kingston Zoning By-law DRAFT Rural Map 99 (R99)



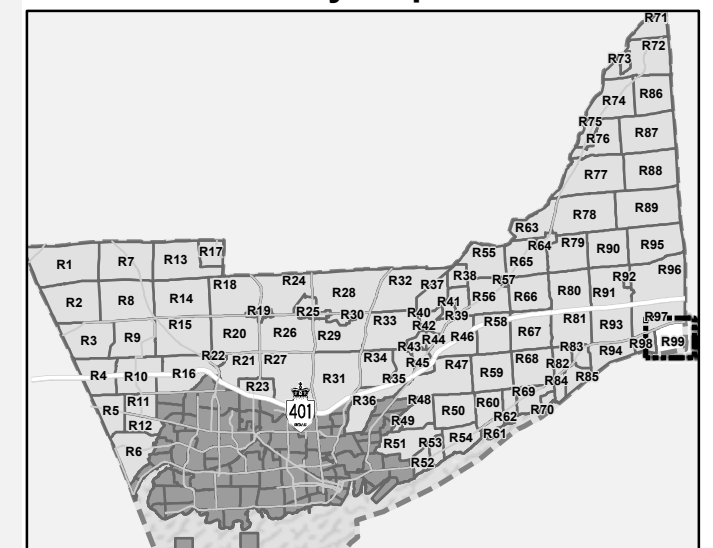
Legend

- ★ Zoning Exception
- ▭ Zone Boundary
- ▭ Parcel Boundary
- ▭ Natural Heritage Overlay
- ▭ Municipal Boundary
- ▭ Floodplain Overlay
- ▭ Water

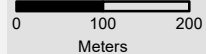
Zoning By-law Amendments		
No.	Date Passed	Location



Key Map



Scale
1:8,760



Approved
Month XX, 20XX