



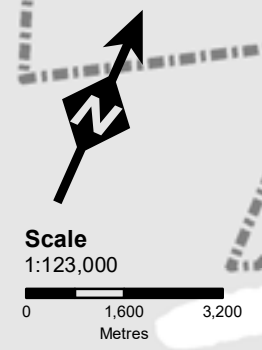


City of Kingston Zoning By-law Schedule A: Natural Heritage Overlay

(see Section 5.1)



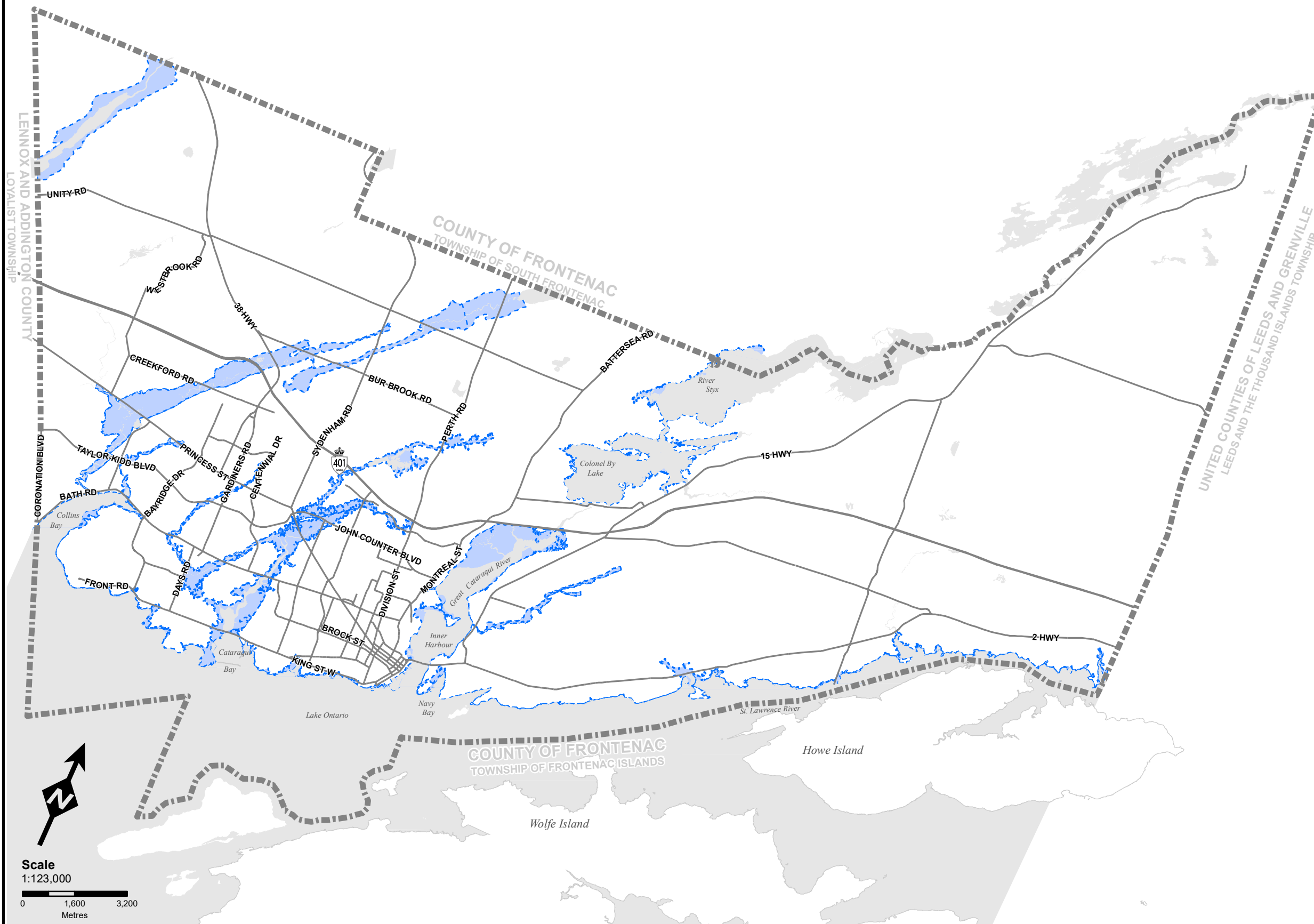
- LEGEND**
-  NATURAL HERITAGE OVERLAY
 - OTHER FEATURES**
 -  MUNICIPAL BOUNDARY
 -  ROAD
 -  WATERBODY



City of Kingston Zoning By-law

Schedule B: Floodplain Overlay

(see Schedule 5.2)



LEGEND

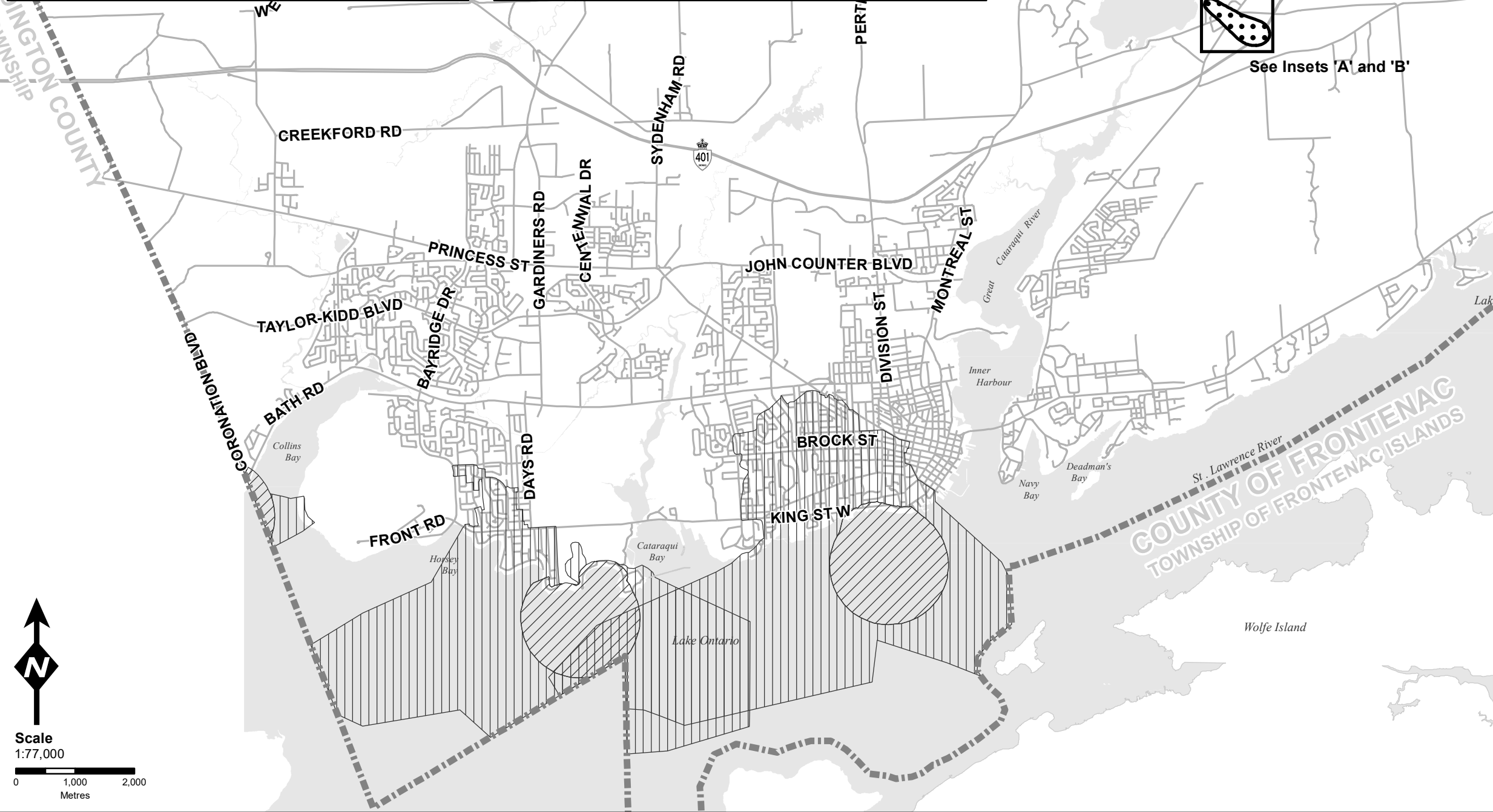
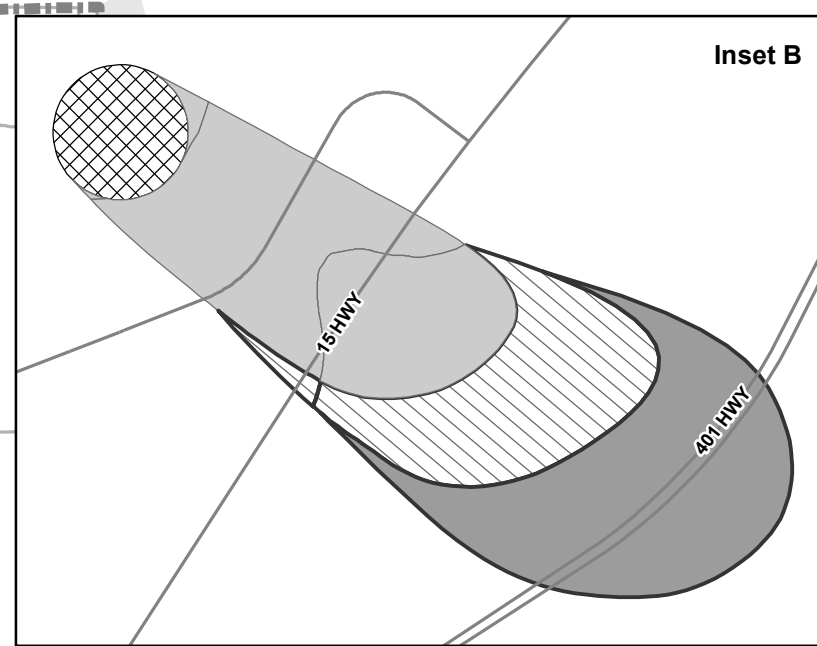
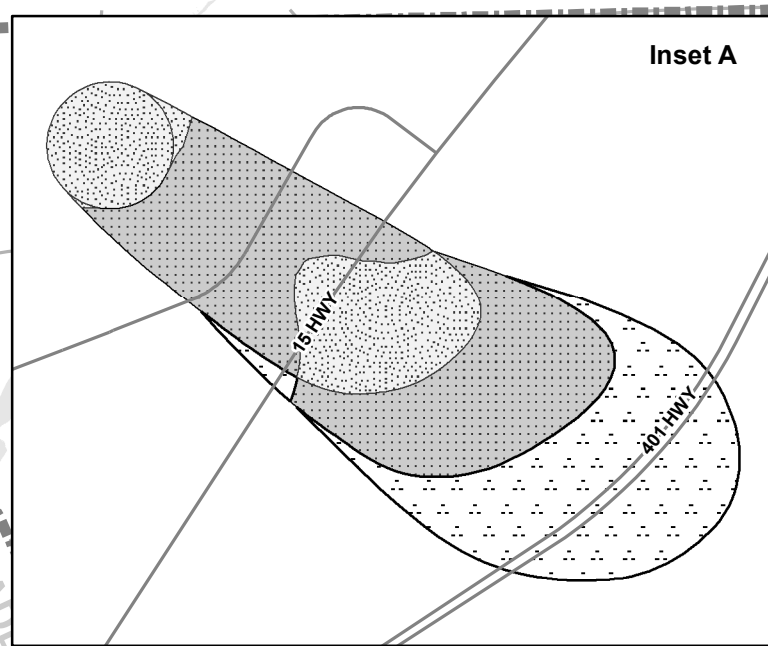
- FLOODPLAIN
- OTHER FEATURES**
- MUNICIPAL BOUNDARY
- ROAD
- WATERBODY

Scale
1:123,000
0 1,600 3,200
Metres



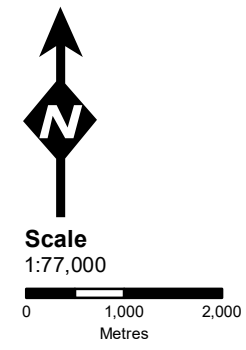
Date: 10/25/2016

City of Kingston Zoning By-law Schedule C: Source Water Protection Overlay (see Schedule 5.3)



- LEGEND**
- CANA WELLHEAD PROTECTION AREA
 - CANA WELLHEAD PROTECTION AREA SCORING**
 - WHPA-A
 - WHPA-B
 - WHPA-C
 - WHPA-D
 - CANA WELLHEAD PROTECTION AREA VULNERABILITY SCORING**
 - CANA VULNERABILITY SCORE 6
 - CANA VULNERABILITY SCORE 8
 - CANA VULNERABILITY SCORE 10
 - INTAKE PROTECTION ZONE NUMBER**
 - Intake Protection Zone - 1
 - Intake Protection Zone - 2
 - OTHER FEATURES**
 - MUNICIPAL BOUNDARY
 - ROAD
 - WATERBODY

See Insets 'A' and 'B'



City of Kingston Zoning By-law Schedule D: Airport Zoning Overlay (see Section 5.4)



LEGEND

-  RUNWAY SURFACE
-  APPROACH SURFACE
-  TRANSITIONAL SURFACE
-  OUTER SURFACE

OTHER FEATURES

-  MUNICIPAL BOUNDARY
-  ROAD
-  WATERBODY



Scale
1:78,000

0 1,000 2,000
Metres

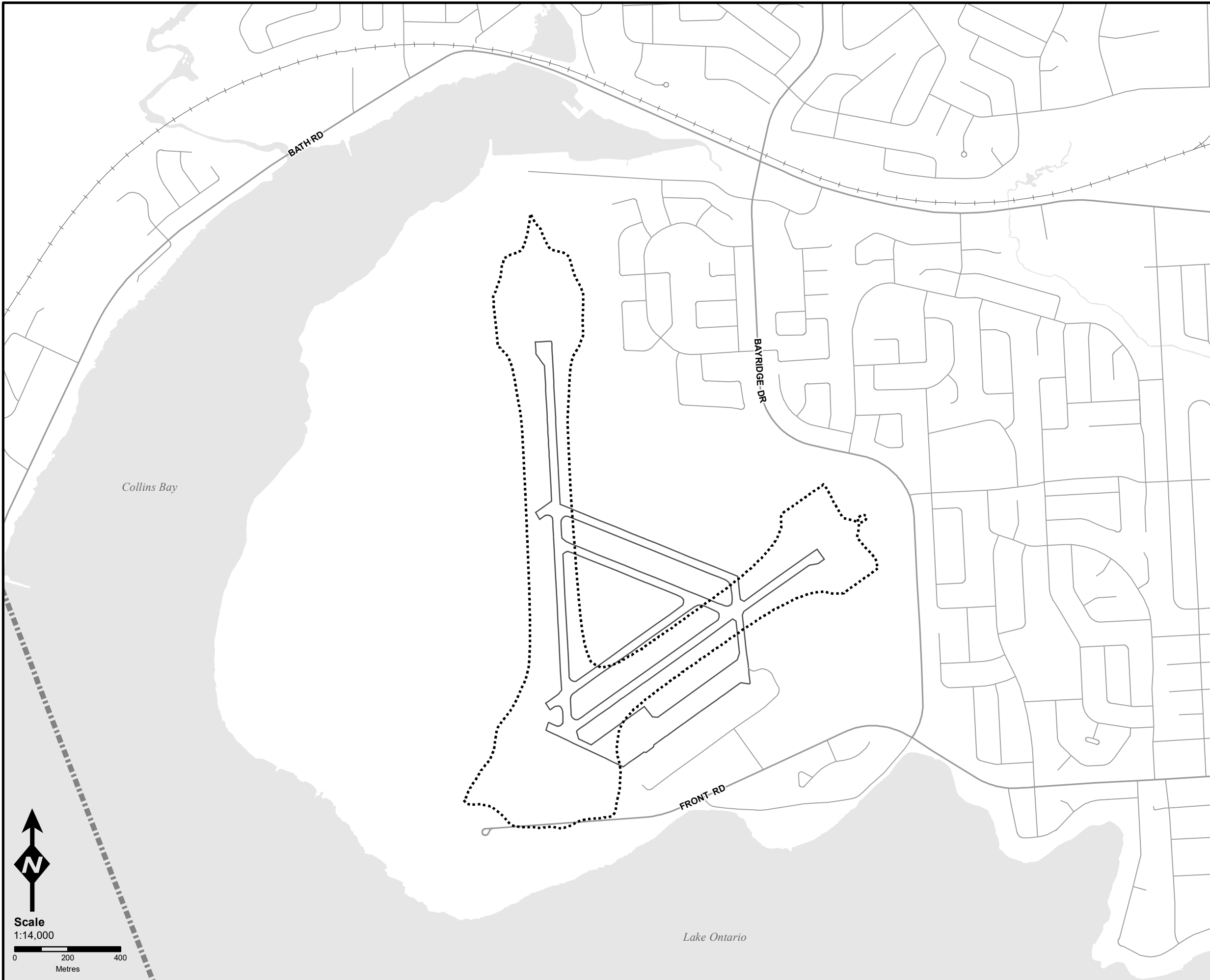


Date: 10/25/2016

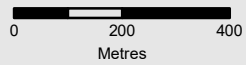
City of Kingston Zoning By-law Schedule E: Airport Noise Exposure Overlay (see Section 5.5)

LEGEND

- AIRPORT RUNWAY
- NOISE EXPOSURE FORECAST
 - NEF 30
- OTHER FEATURES
 - MUNICIPAL BOUNDARY
 - ROAD
 - RAILWAY
 - WATERBODY



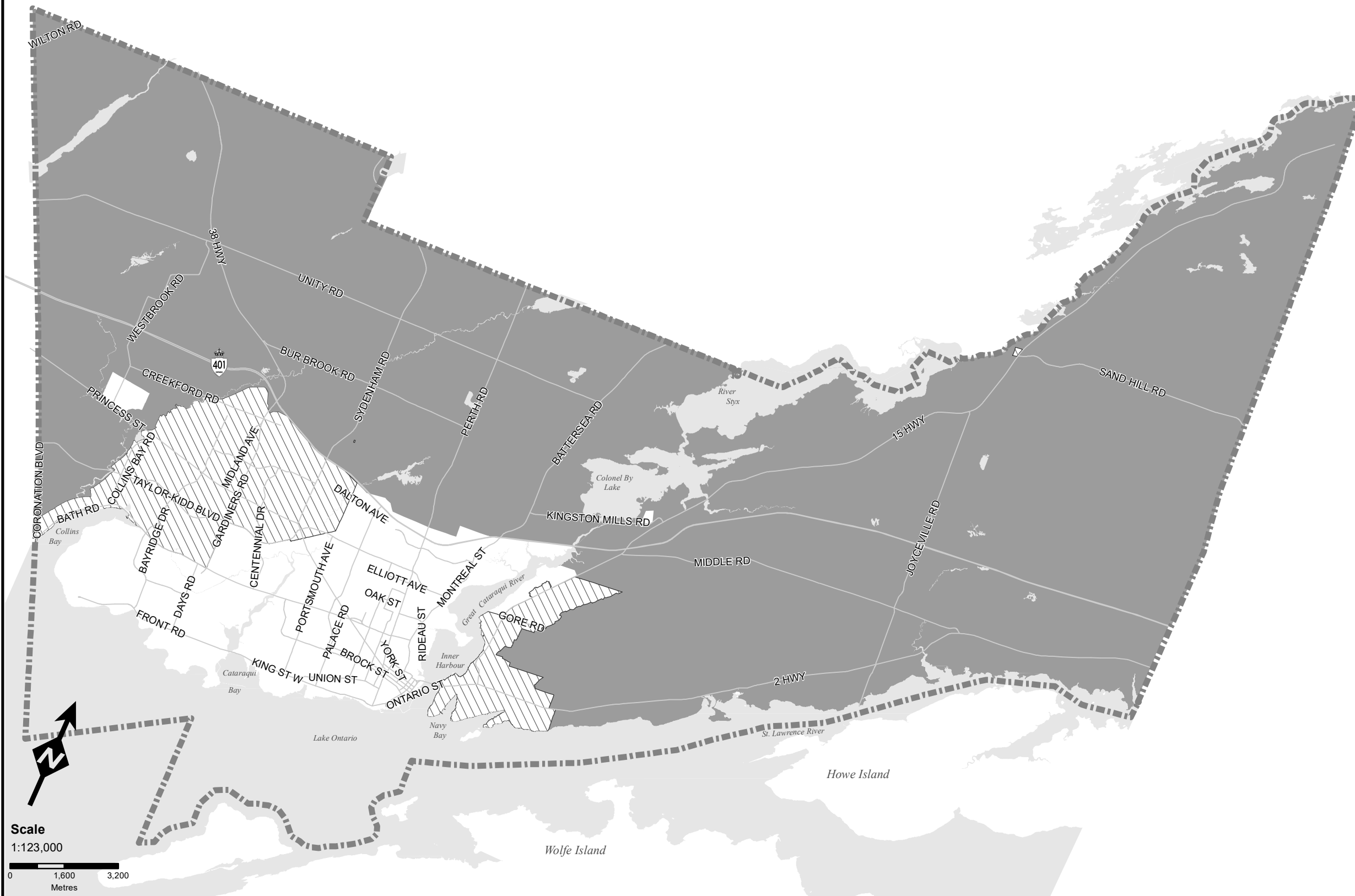
Scale
1:14,000



Date: 10/25/2016

City of Kingston Zoning By-law

Schedule F: Second Residential Units Overlay (see Section 5.6)



LEGEND

AREAS PERMITTED FOR SECOND RESIDENTIAL UNITS

- AREA 1
- AREA 2

OTHER FEATURES

- MUNICIPAL BOUNDARY
- ROAD
- WATERBODY

Scale
1:123,000



Date: 10/25/2016

City of Kingston Zoning By-law Schedule G: Road Classification (see Section 4.5)



- LEGEND**
- ARTERIAL ROAD
 - COLLECTOR ROAD
 - LOCAL ROAD
- OTHER FEATURES**
- MUNICIPAL BOUNDARY
 - WATERBODY

LENNOX AND ADDINGTON COUNTY
LOYALIST TOWNSHIP

COUNTY OF FRONTENAC
TOWNSHIP OF SOUTH FRONTENAC

UNITED COUNTIES OF LEEDS AND GRENVILLE
LEEDS AND THE THOUSAND ISLANDS TOWNSHIP

See Inset

