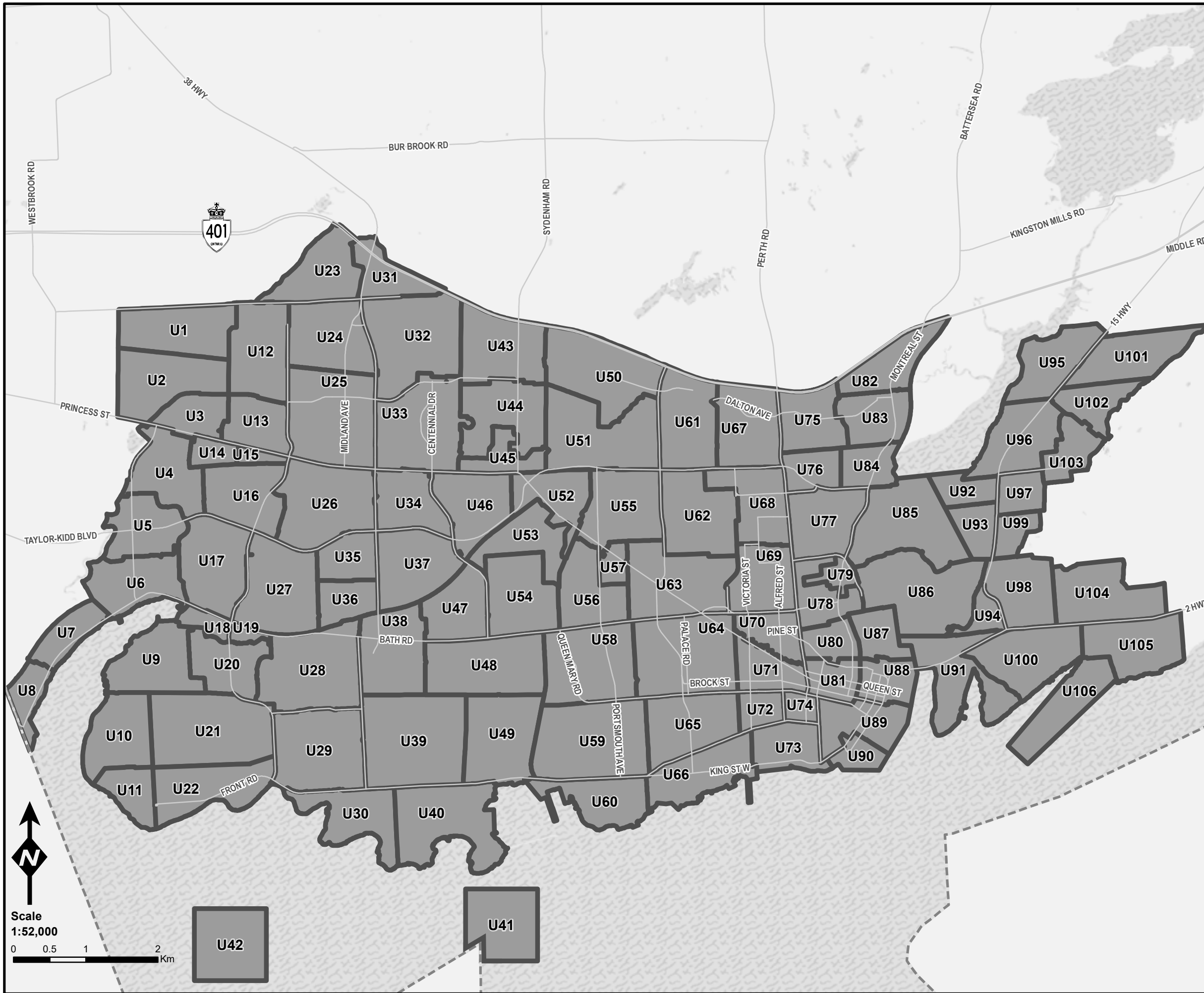


# City of Kingston Zoning By-law DRAFT Figure 21.2: Urban Zoning Map Index



- Legend**
- Municipal Boundary
  - Urban Zoning Map
  - Waterbody
  - Road

Scale  
1:52,000  
0 0.5 1 2 Km

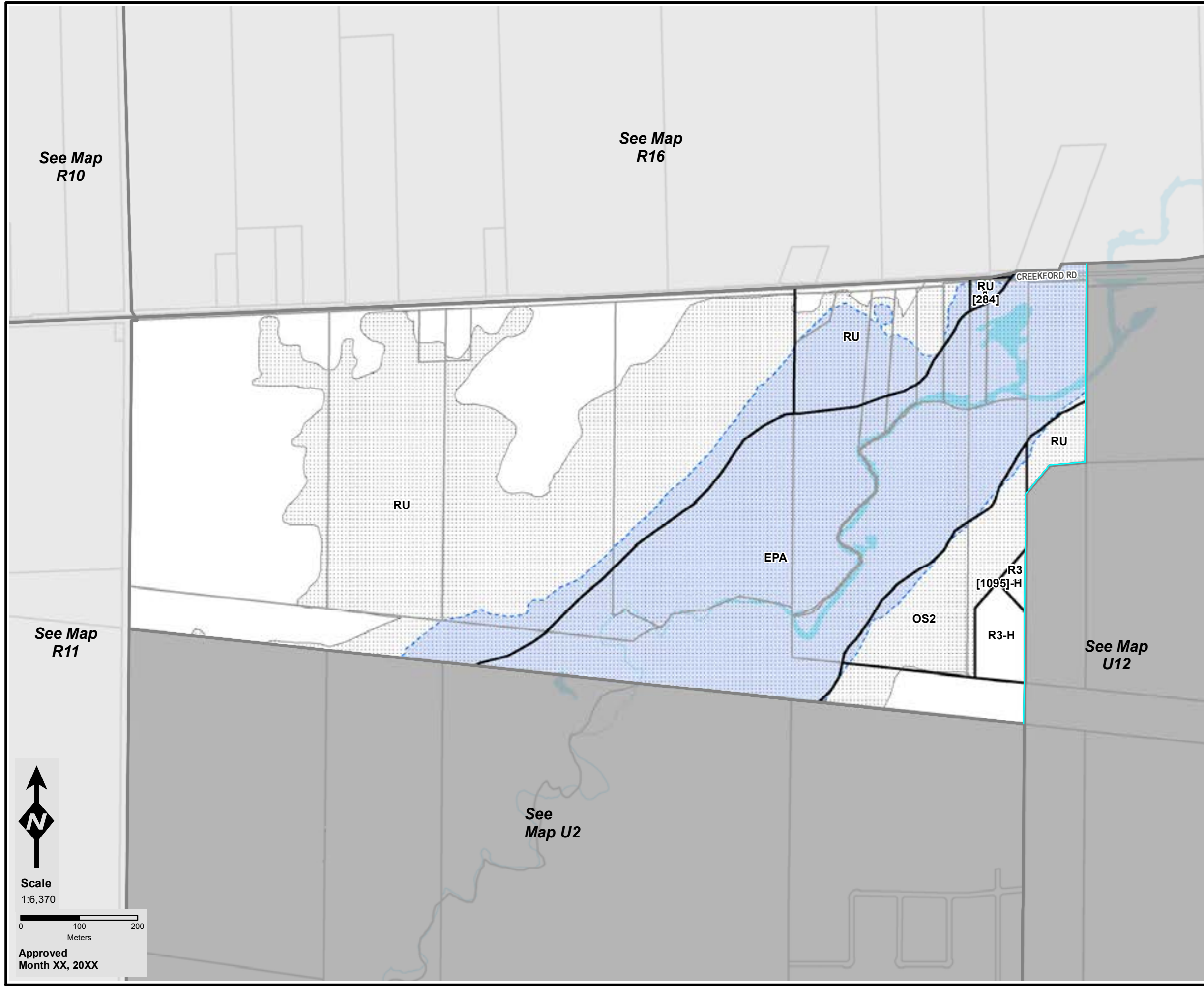
Date: 2016-15-07



# City of Kingston Zoning By-law DRAFT Urban Map 1 (U1)

See Map  
R10

See Map  
R16



## Legend

- ★ Zoning Exception
- ▭ Zone Boundary
- ▭ Parcel Boundary
- ▨ Natural Heritage Overlay
- ▭ Municipal Boundary
- ▨ Floodplain Overlay
- Water

See Map  
R11

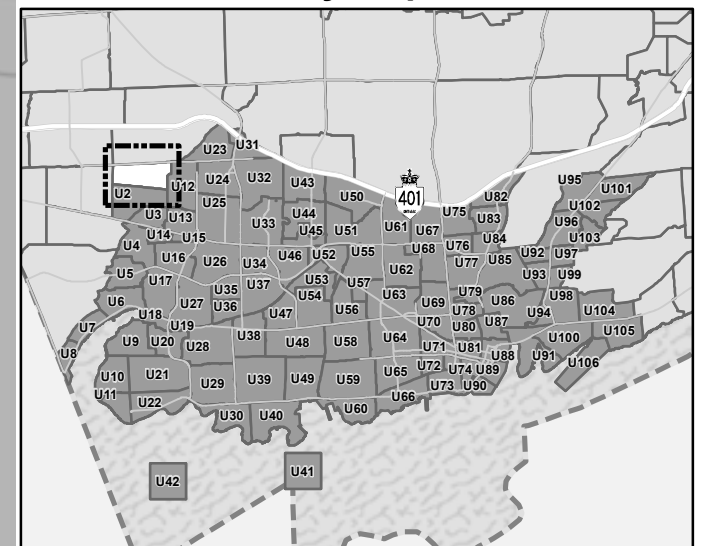
See Map  
U12

See  
Map U2

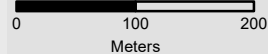
Zoning By-law Amendments		
No.	Date Passed	Location



## Key Map

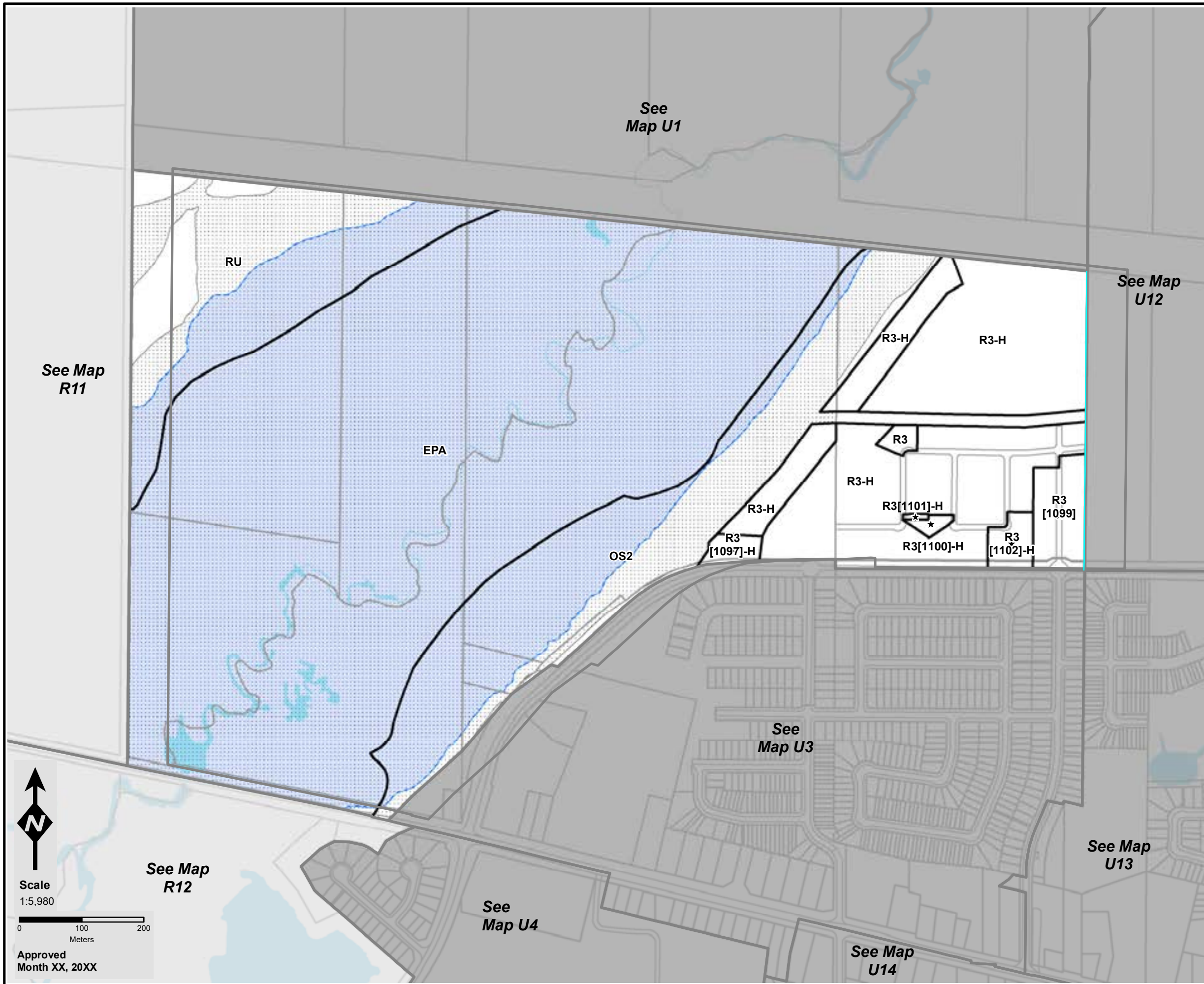


Scale  
1:6,370



Approved  
Month XX, 20XX

# City of Kingston Zoning By-law DRAFT Urban Map 2 (U2)



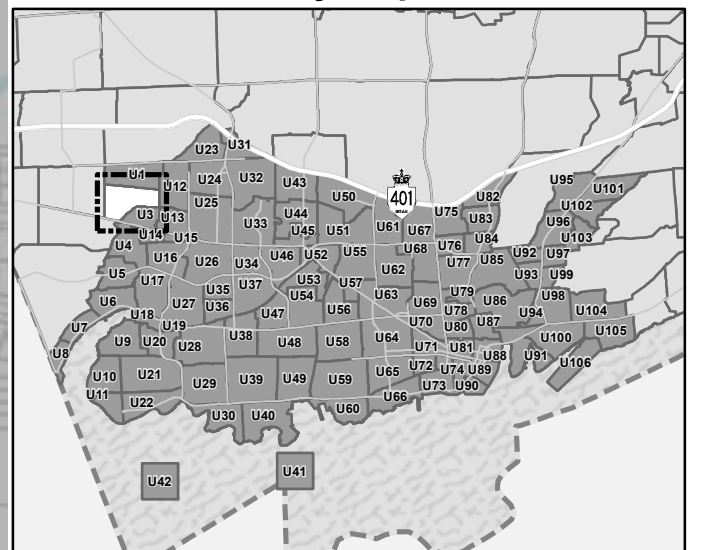
### Legend

- ★ Zoning Exception
- ▭ Zone Boundary
- ▭ Parcel Boundary
- ▨ Natural Heritage Overlay
- ▭ Municipal Boundary
- ▨ Floodplain Overlay
- Water

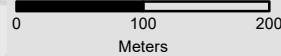
Zoning By-law Amendments		
No.	Date Passed	Location



### Key Map



Scale  
1:5,980



Approved  
Month XX, 20XX

See  
Map U1

See Map  
U12

See Map  
R11

See  
Map U3

See Map  
U13

See  
Map U4

See Map  
U14

See Map  
R12

# City of Kingston Zoning By-law DRAFT Urban Map 3 (U3)

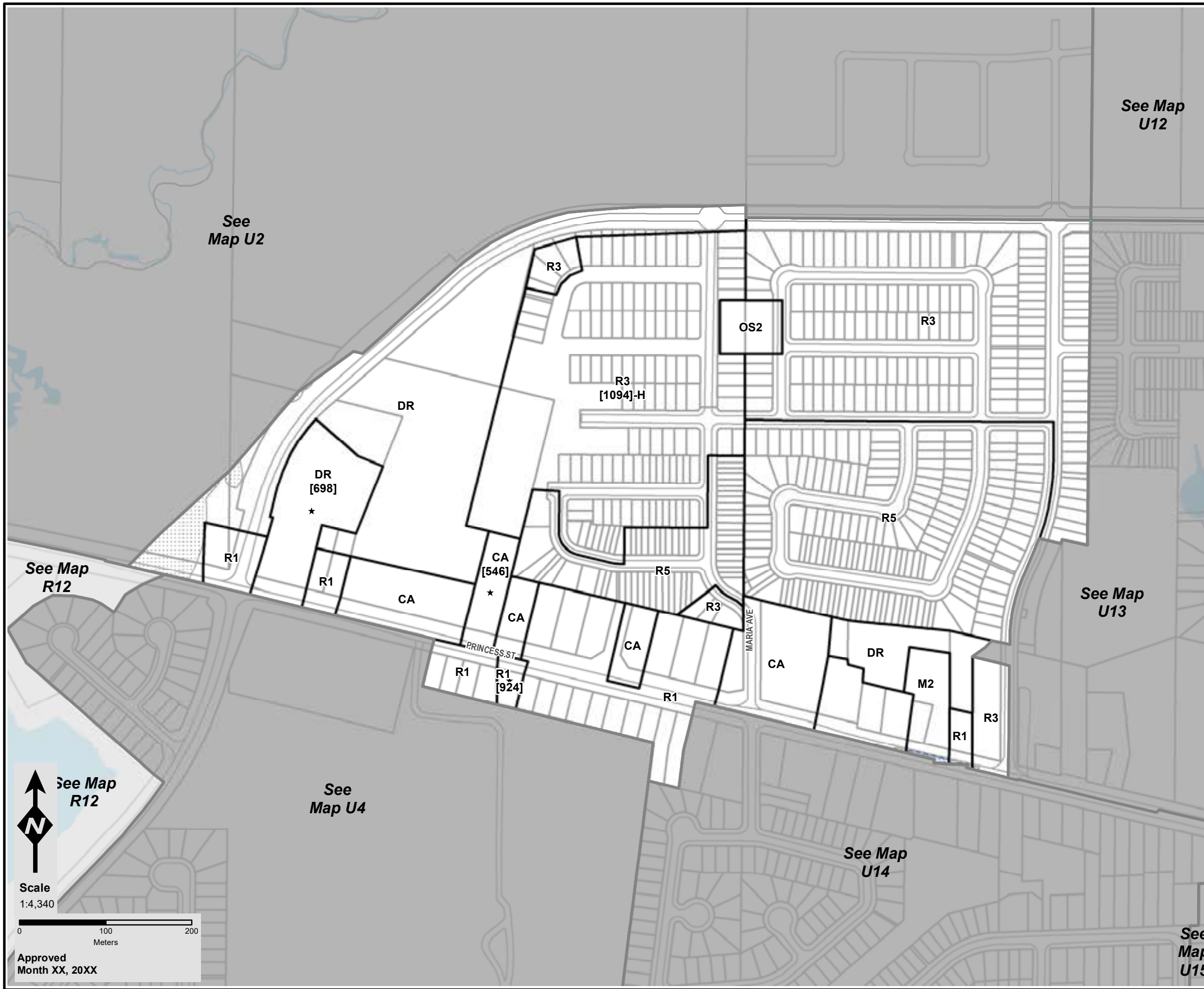
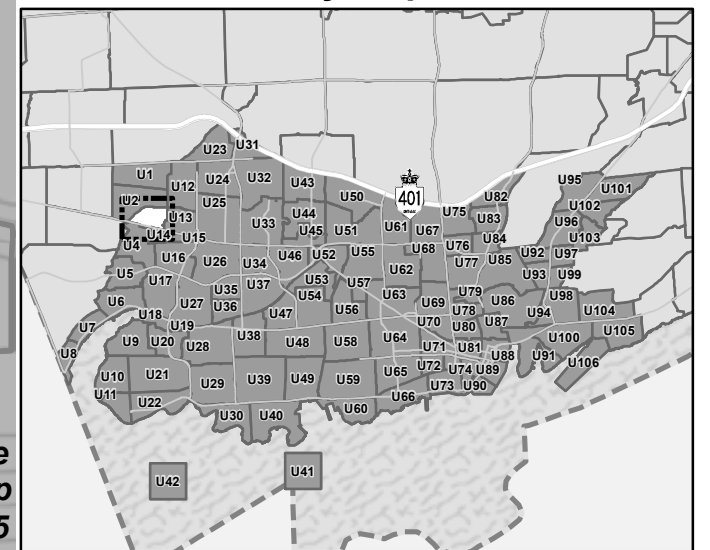
## Legend

- ★ Zoning Exception
- ▭ Zone Boundary
- ▭ Parcel Boundary
- ▨ Natural Heritage Overlay
- ▭ Municipal Boundary
- ▨ Floodplain Overlay
- Water


Zoning By-law Amendments		
No.	Date Passed	Location



## Key Map



See Map R12



Approved Month XX, 20XX

# City of Kingston Zoning By-law DRAFT Urban Map 4 (U4)

## Legend

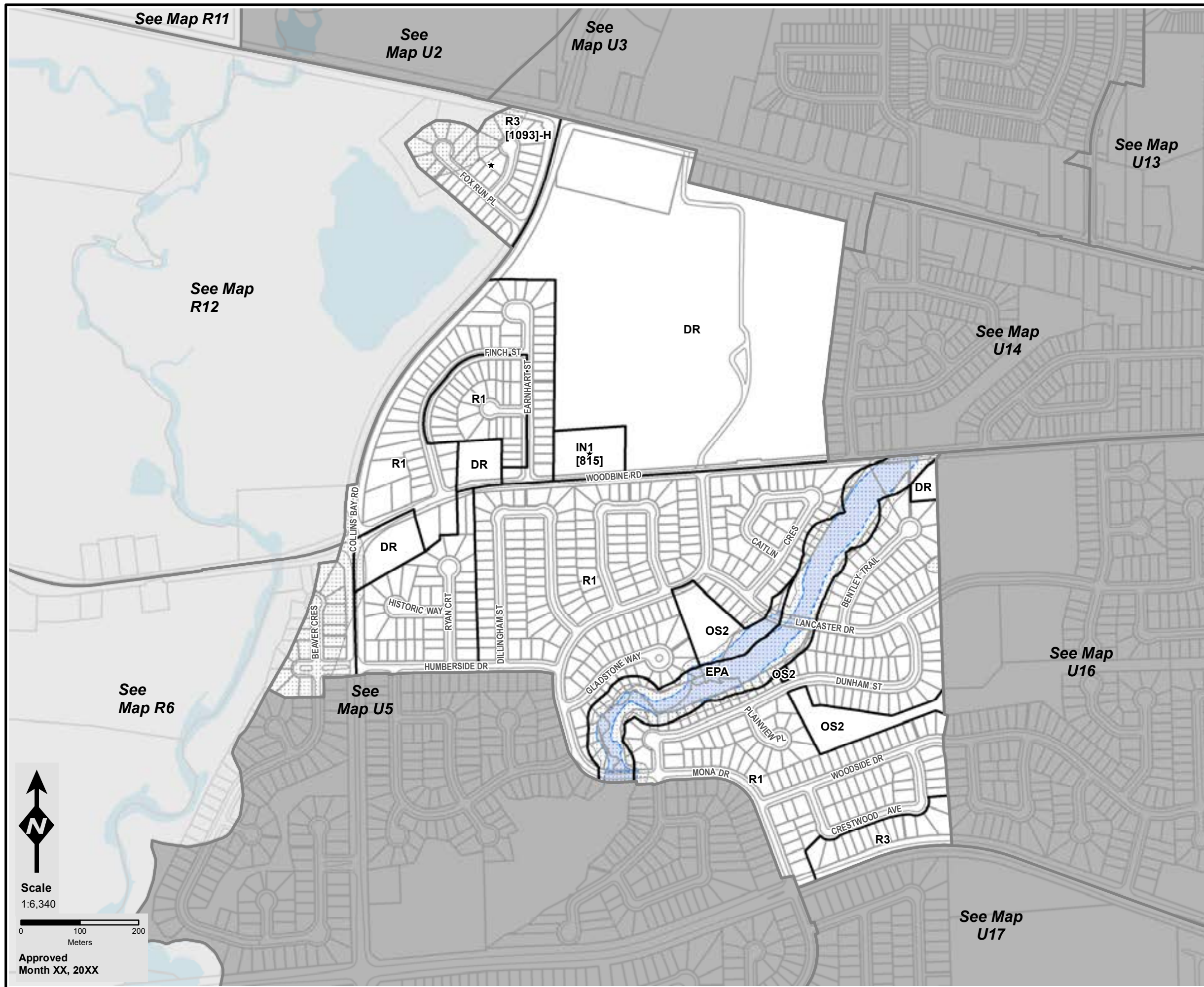
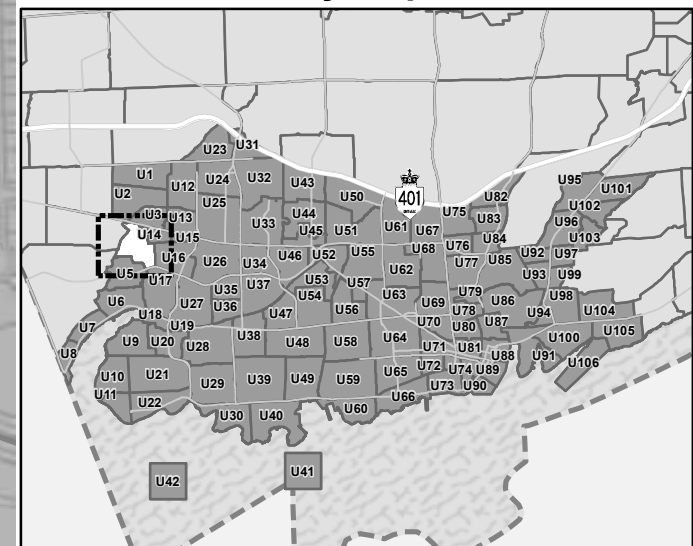
- ★ Zoning Exception
- ▭ Zone Boundary
- ▭ Parcel Boundary
- ▨ Natural Heritage Overlay
- ▭ Municipal Boundary
- ▨ Floodplain Overlay
- Water



### Zoning By-law Amendments

No.	Date Passed	Location

### Key Map

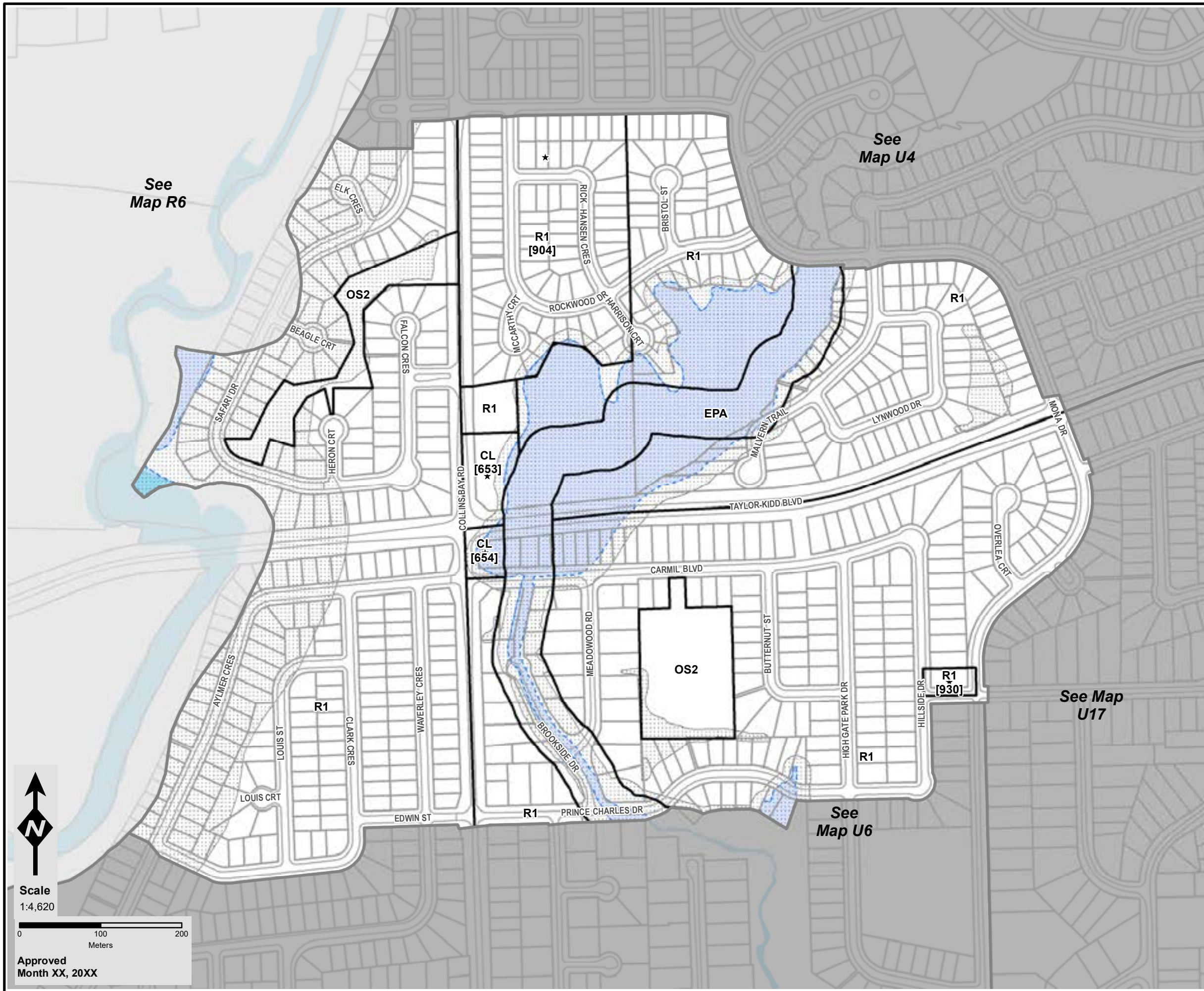


Scale  
1:6,340



Approved  
Month XX, 20XX

# City of Kingston Zoning By-law DRAFT Urban Map 5 (U5)



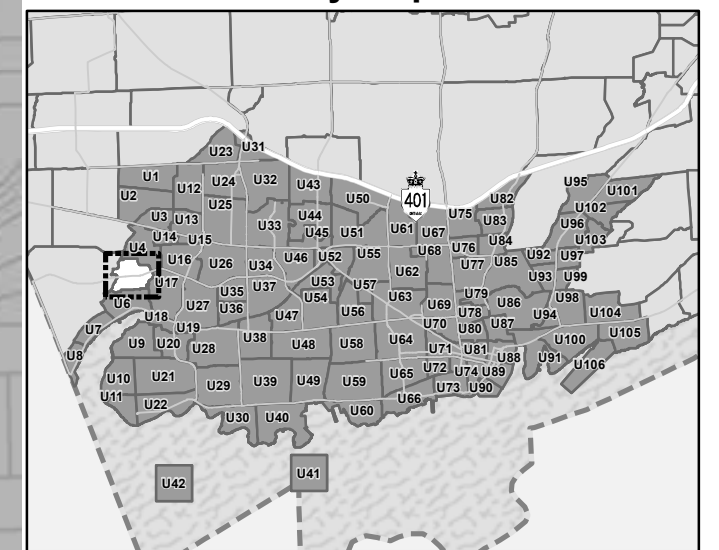
### Legend

- ★ Zoning Exception
- ▭ Zone Boundary
- ▭ Parcel Boundary
- ▨ Natural Heritage Overlay
- ▭ Municipal Boundary
- ▨ Floodplain Overlay
- ▭ Water

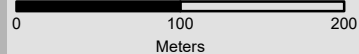


Zoning By-law Amendments		
No.	Date Passed	Location

### Key Map



Scale  
1:4,620



Approved  
Month XX, 20XX

See  
Map R6

See  
Map U5

# City of Kingston Zoning By-law DRAFT Urban Map 6 (U6)

See Map  
U17

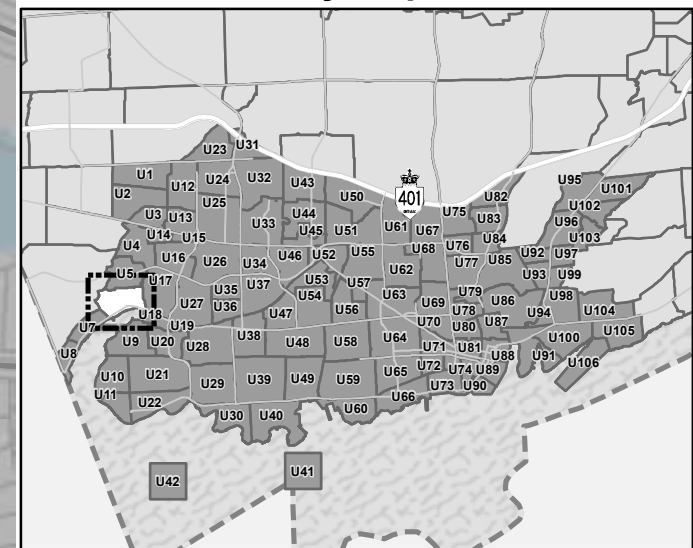
### Legend

- ★ Zoning Exception
- ▭ Zone Boundary
- ▭ Parcel Boundary
- ▨ Natural Heritage Overlay
- ▭ Municipal Boundary
- ▨ Floodplain Overlay
- Water

Zoning By-law Amendments		
No.	Date Passed	Location



### Key Map



See  
Map U7

See Map  
U18

See  
Map U9

See Map  
U20



Scale  
1:5,700



Approved  
Month XX, 20XX

# City of Kingston Zoning By-law DRAFT Urban Map 7 (U7)



See  
Map R6

See  
Map U6

See  
Map U8

See  
Map U9


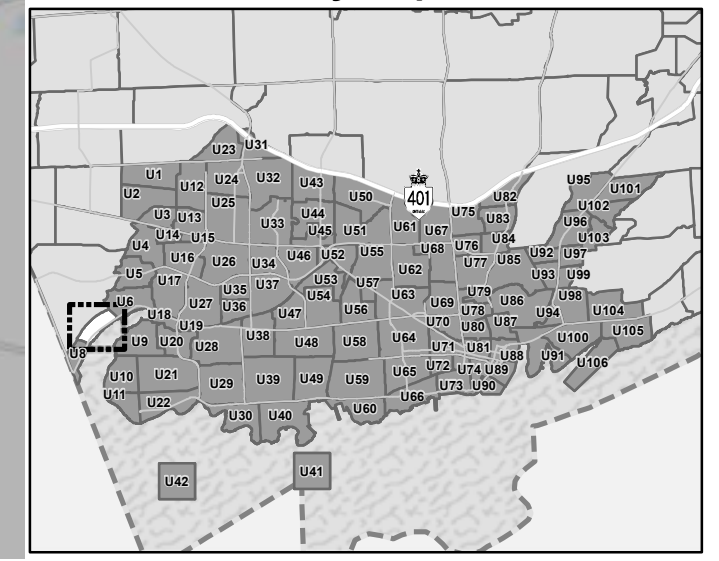
### Legend

- ★ Zoning Exception
- ▭ Zone Boundary
- ▭ Parcel Boundary
- ▨ Natural Heritage Overlay
- ▭ Municipal Boundary
- ▨ Floodplain Overlay
- Water



Zoning By-law Amendments		
No.	Date Passed	Location

### Key Map



Approved  
Month XX, 20XX











# City of Kingston Zoning By-law DRAFT Urban Map 8 (U8)

See  
Map R6

See  
Map U7

### Legend

-  Zone Boundary
-  Parcel Boundary
-  Intake Protection Zone 1 Overlay
-  Intake Protection Zone 2 Overlay
-  Natural Heritage Overlay
-  Municipal Boundary
-  Floodplain Overlay
-  Water

EPA

DR

OS2

EPA

IN1

R1

MACCLEMONT DR

FAIRLEIGH ST

SOUTHWOOD DR

HOMEWARD AVE

BATH RD

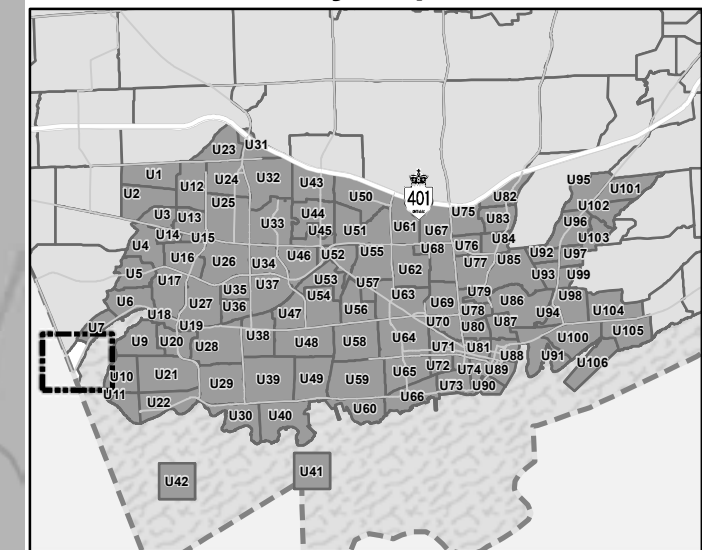
MAPLE RIDGE DR

See Map  
U10


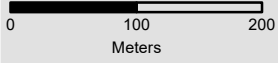


Zoning By-law Amendments		
No.	Date Passed	Location

### Key Map



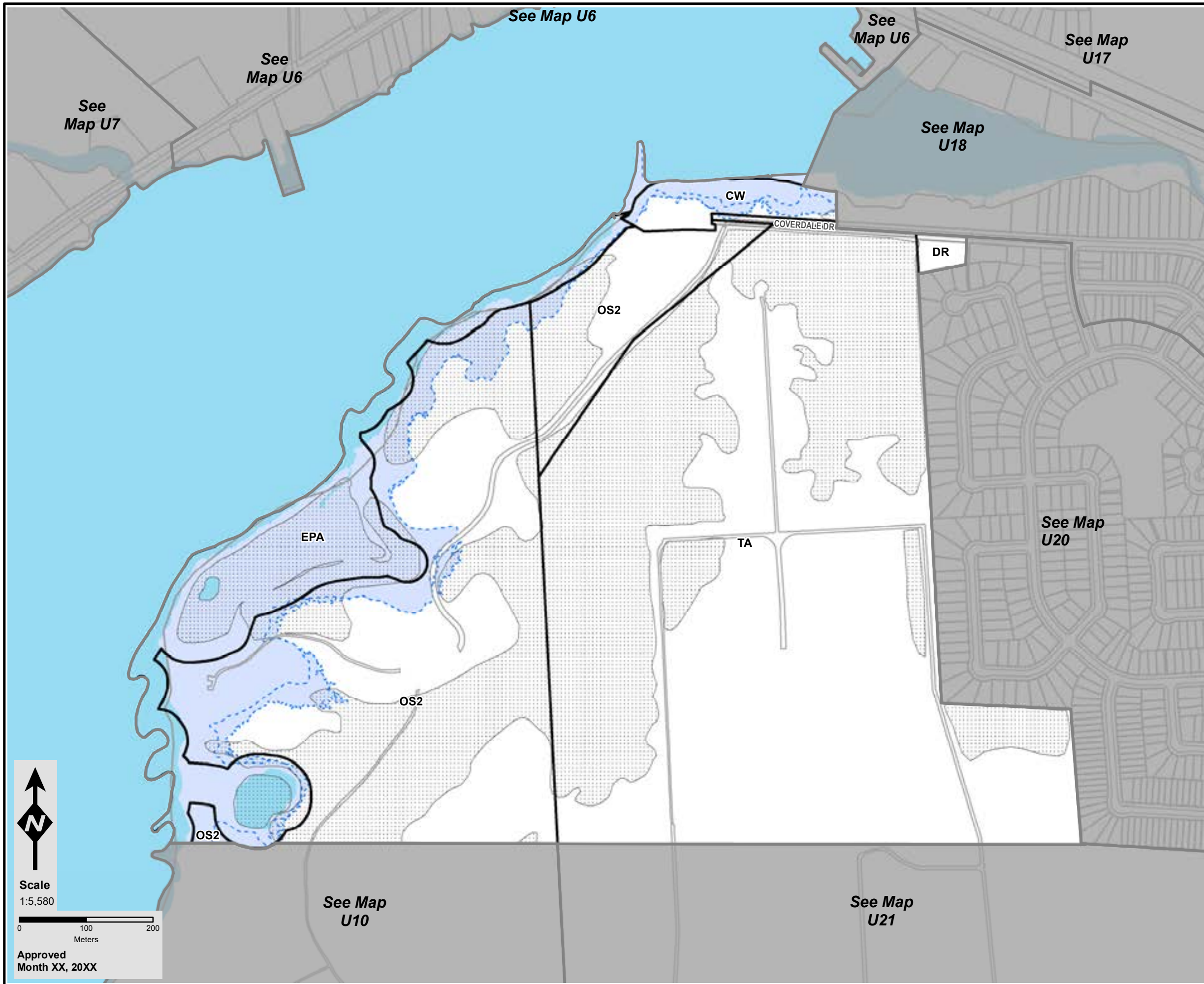
**Scale**  
1:6,020

0 100 200  
Meters

Approved  
Month XX, 20XX

# City of Kingston Zoning By-law DRAFT Urban Map 9 (U9)



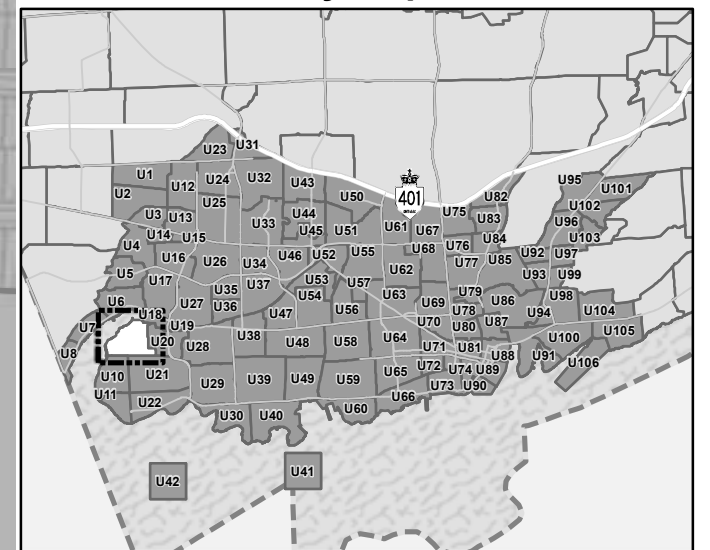
### Legend

- Zone Boundary
- Parcel Boundary
- Natural Heritage Overlay
- Municipal Boundary
- Floodplain Overlay
- Water

Zoning By-law Amendments		
No.	Date Passed	Location










### Key Map



**Scale**  
 1:5,580  
  
 0 100 200  
 Meters  
 Approved  
 Month XX, 20XX

# City of Kingston Zoning By-law DRAFT Urban Map 10 (U10)

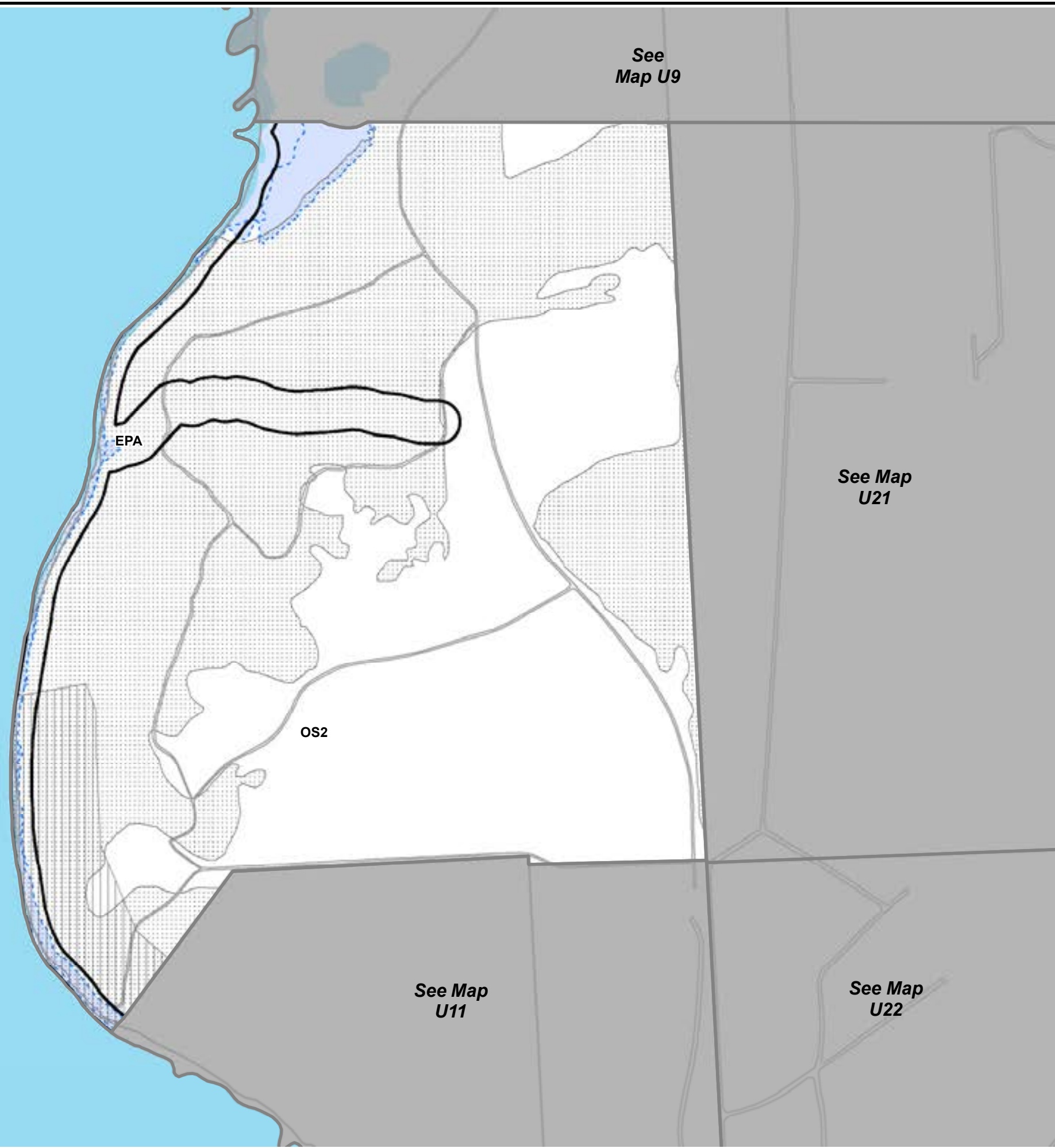
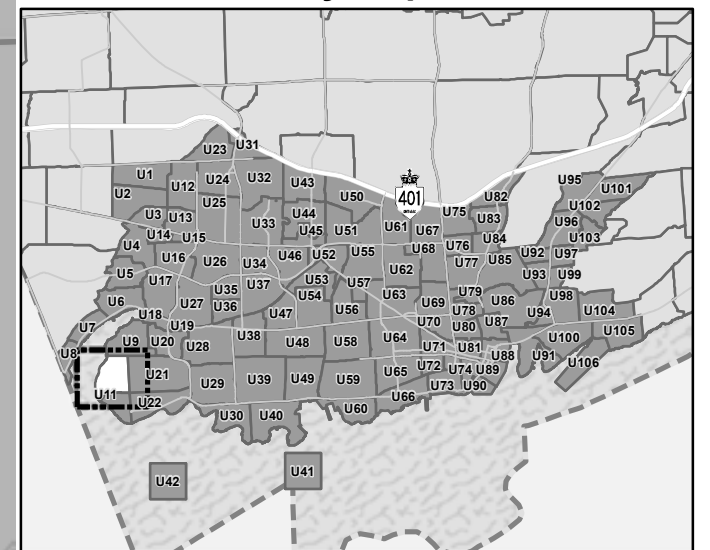
## Legend

-  Zone Boundary
-  Parcel Boundary
-  Intake Protection Zone 2 Overlay
-  Natural Heritage Overlay
-  Municipal Boundary
-  Floodplain Overlay
-  Water


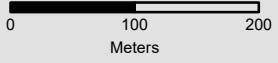


Zoning By-law Amendments		
No.	Date Passed	Location

## Key Map



**Scale**  
1:6,090











0 100 200  
Meters

Approved  
Month XX, 20XX

# City of Kingston Zoning By-law DRAFT Urban Map 11 (U11)

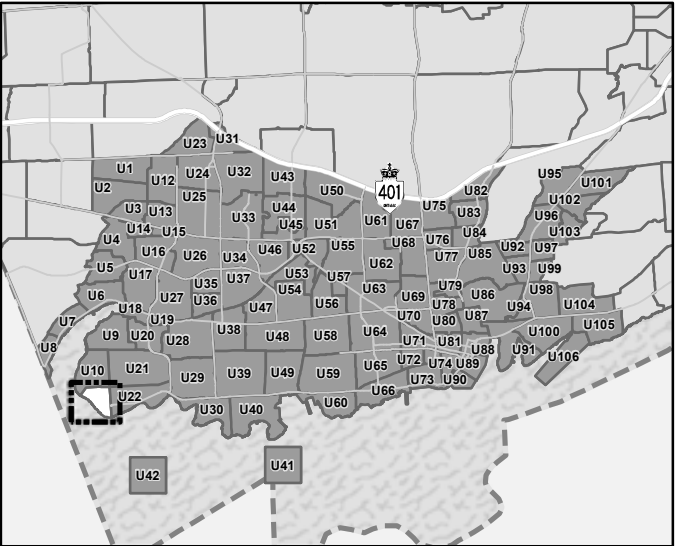
**Legend**

-  Zone Boundary
-  Parcel Boundary
-  Intake Protection Zone 2 Overlay
-  Natural Heritage Overlay
-  Municipal Boundary
-  Floodplain Overlay
-  Water





Zoning By-law Amendments		
No.	Date Passed	Location

**Key Map**



**Scale**  
1:4,170

0 100 200  
Meters

Approved  
Month XX, 20XX

# City of Kingston Zoning By-law DRAFT Urban Map 12 (U12)

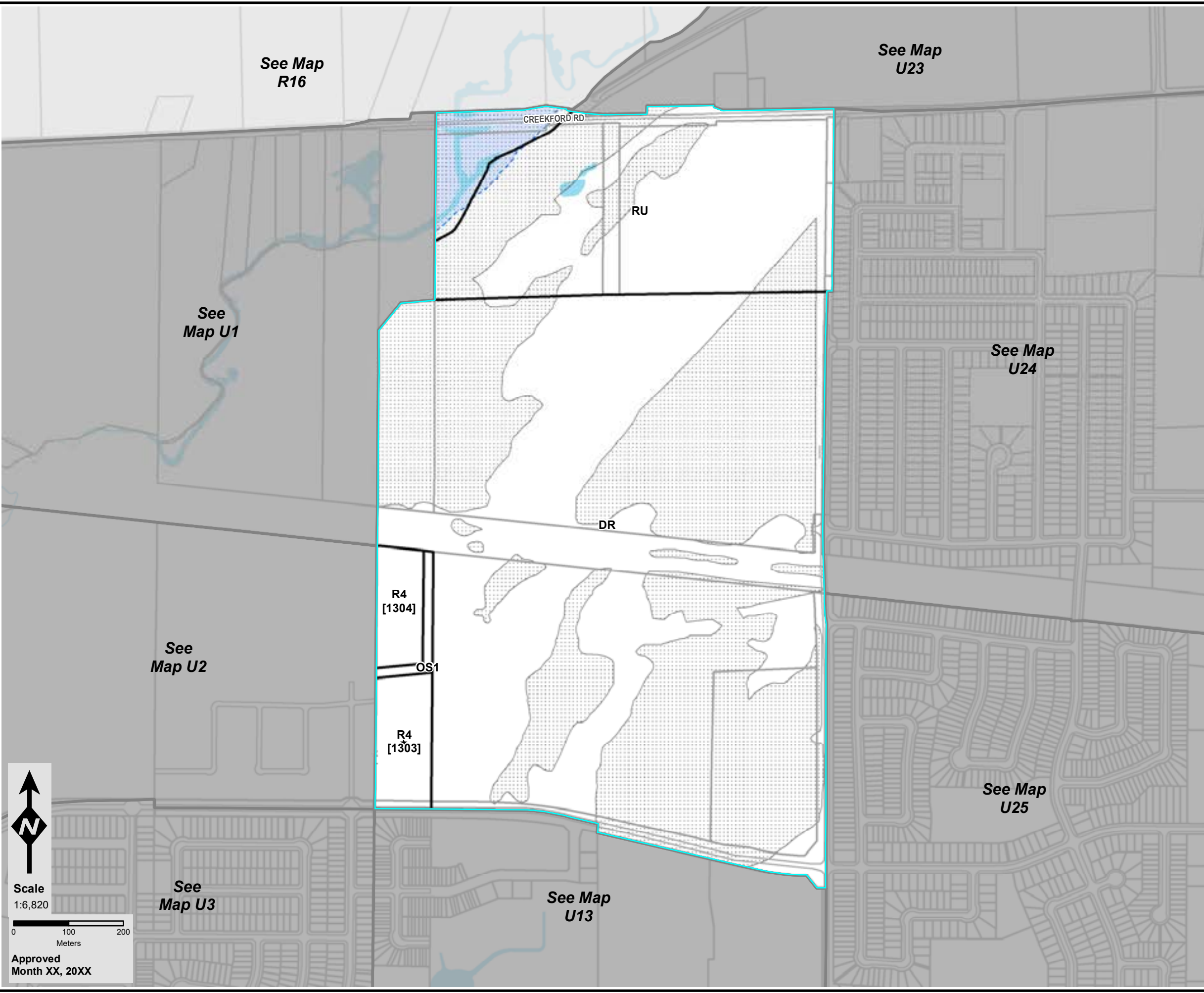
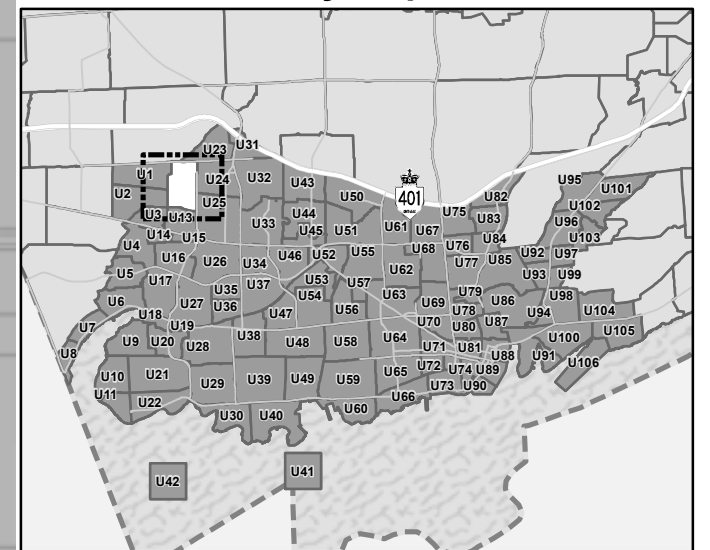
## Legend

- ★ Zoning Exception
- ▭ Zone Boundary
- ▭ Parcel Boundary
- ▨ Natural Heritage Overlay
- ▭ Municipal Boundary
- ▨ Floodplain Overlay
- Water



Zoning By-law Amendments		
No.	Date Passed	Location

## Key Map



Scale  
1:6,820

0 100 200  
Meters

Approved  
Month XX, 20XX

# City of Kingston Zoning By-law DRAFT Urban Map 13 (U13)

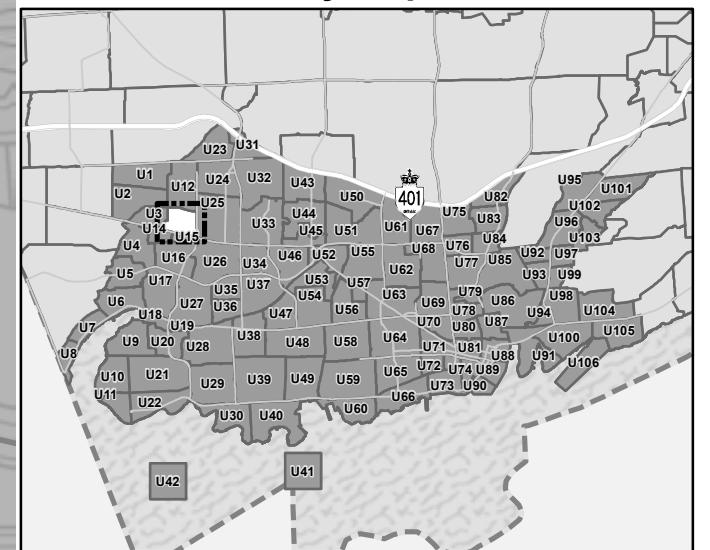
## Legend

- ★ Zoning Exception
- ▭ Zone Boundary
- ▭ Parcel Boundary
- ▨ Natural Heritage Overlay
- ▭ Municipal Boundary
- ▨ Floodplain Overlay
- Water

Zoning By-law Amendments		
No.	Date Passed	Location



## Key Map



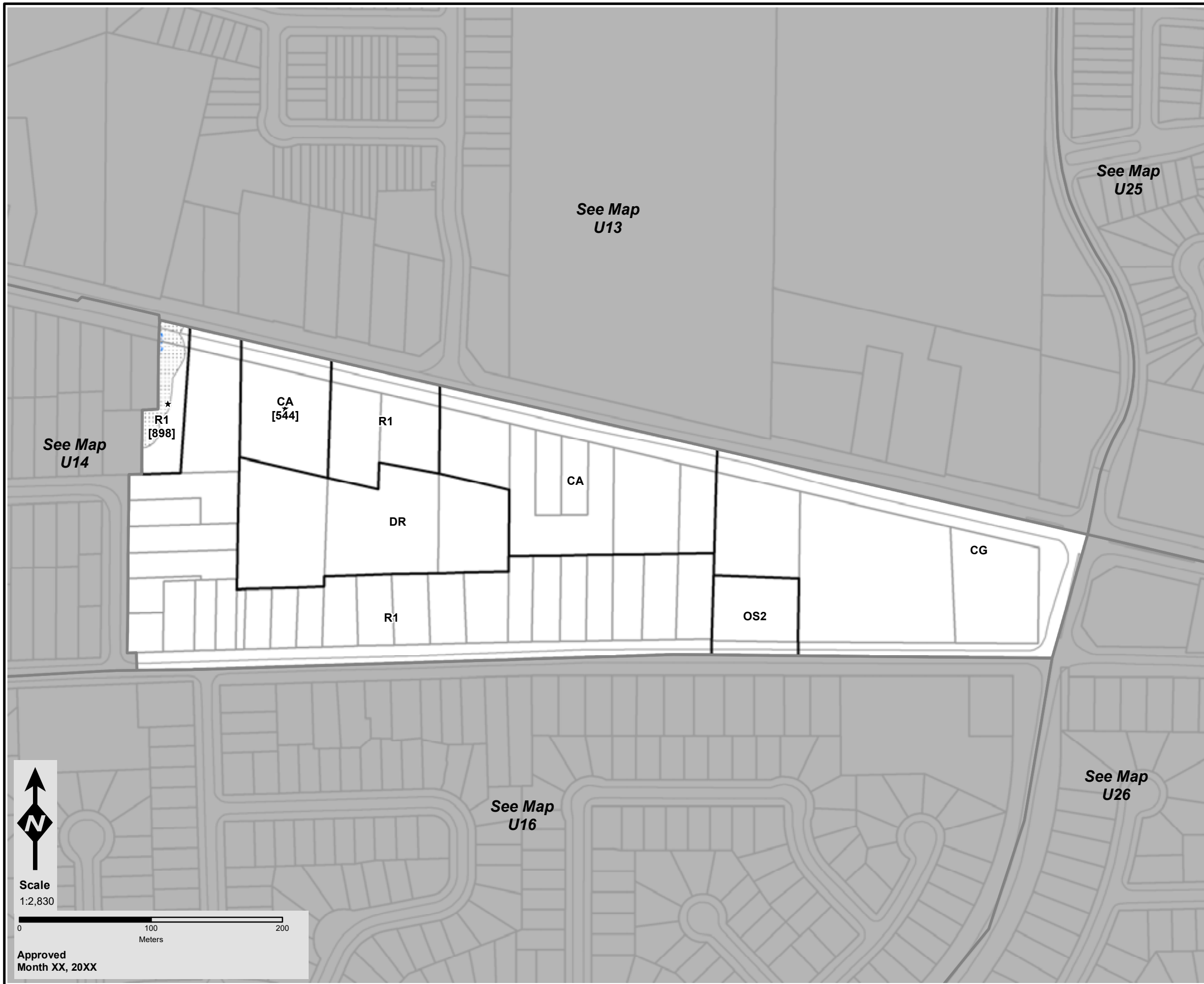
Scale  
1:4,130

0 100 200  
Meters

Approved  
Month XX, 20XX



# City of Kingston Zoning By-law DRAFT Urban Map 15 (U15)



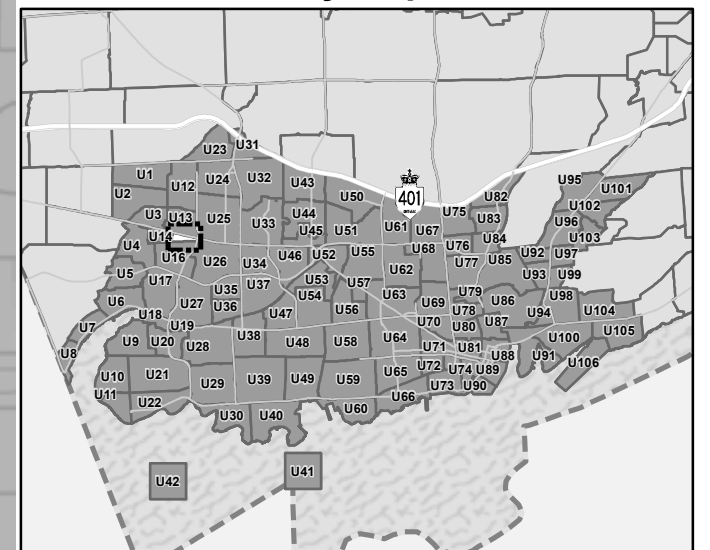
### Legend

- ★ Zoning Exception
- ▭ Zone Boundary
- ▭ Parcel Boundary
- ▨ Natural Heritage Overlay
- ▭ Municipal Boundary
- ▨ Floodplain Overlay

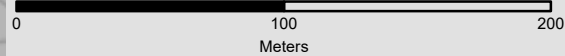


Zoning By-law Amendments		
No.	Date Passed	Location

### Key Map



Scale  
1:2,830



Approved  
Month XX, 20XX



# City of Kingston Zoning By-law DRAFT Urban Map 16 (U16)

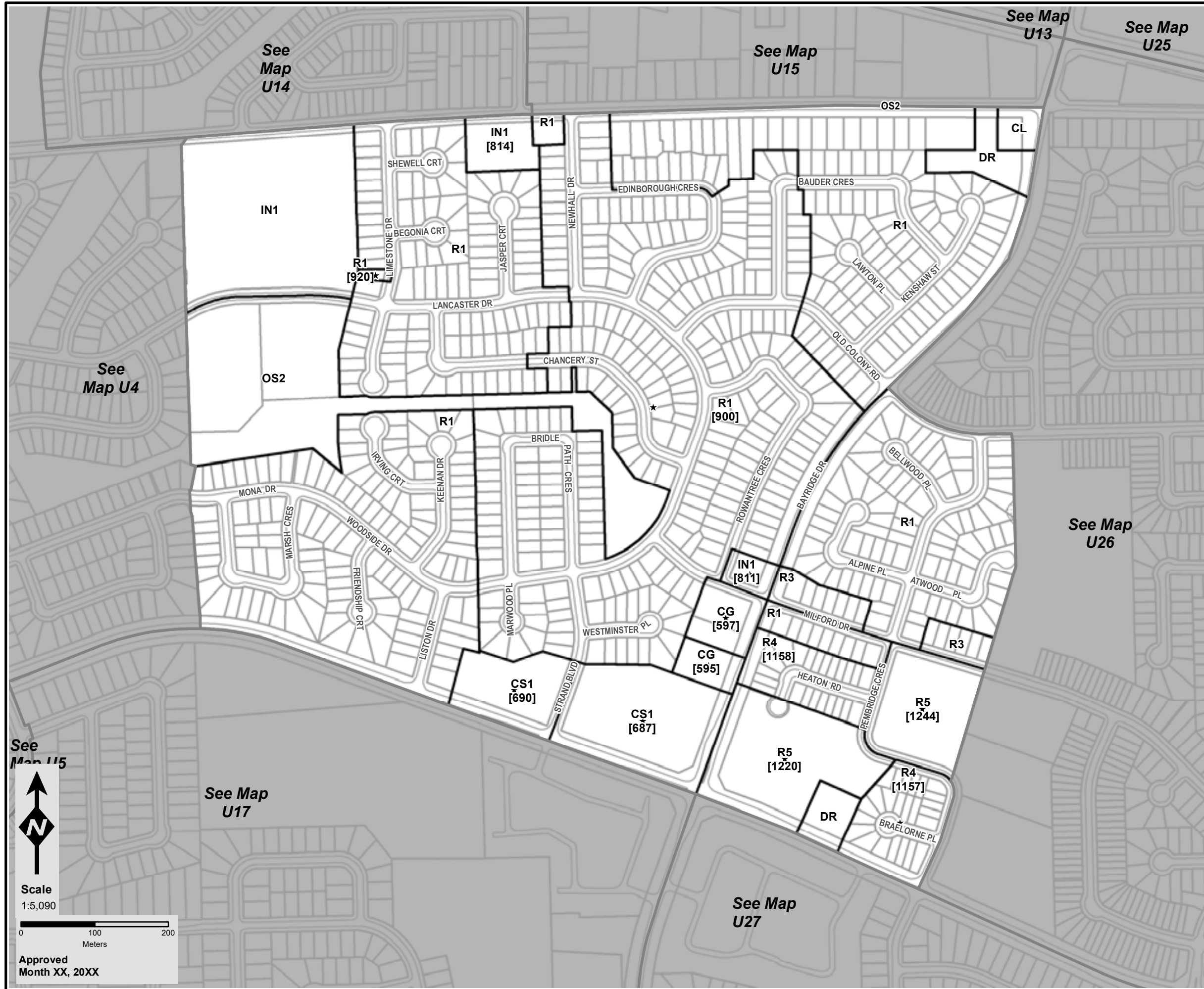
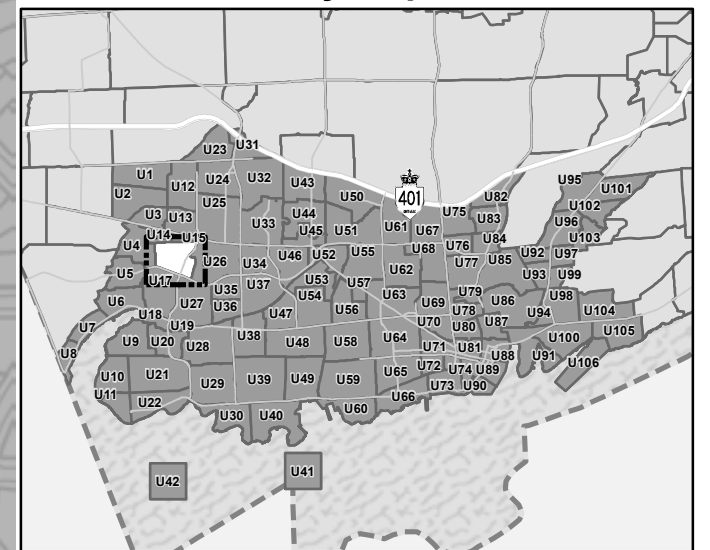
## Legend

- ★ Zoning Exception
- ▭ Zone Boundary
- ▭ Parcel Boundary
- ▨ Natural Heritage Overlay
- ▭ Municipal Boundary

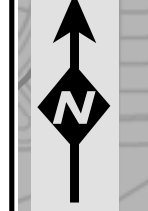
Zoning By-law Amendments		
No.	Date Passed	Location



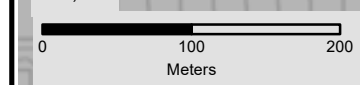
## Key Map



See Map U15



Scale  
1:5,090



Approved  
Month XX, 20XX

See Map U17

See Map U27

See Map U26

See Map U15

See Map U13

See Map U25

See Map U14

See Map U4

# City of Kingston Zoning By-law DRAFT Urban Map 17 (U17)

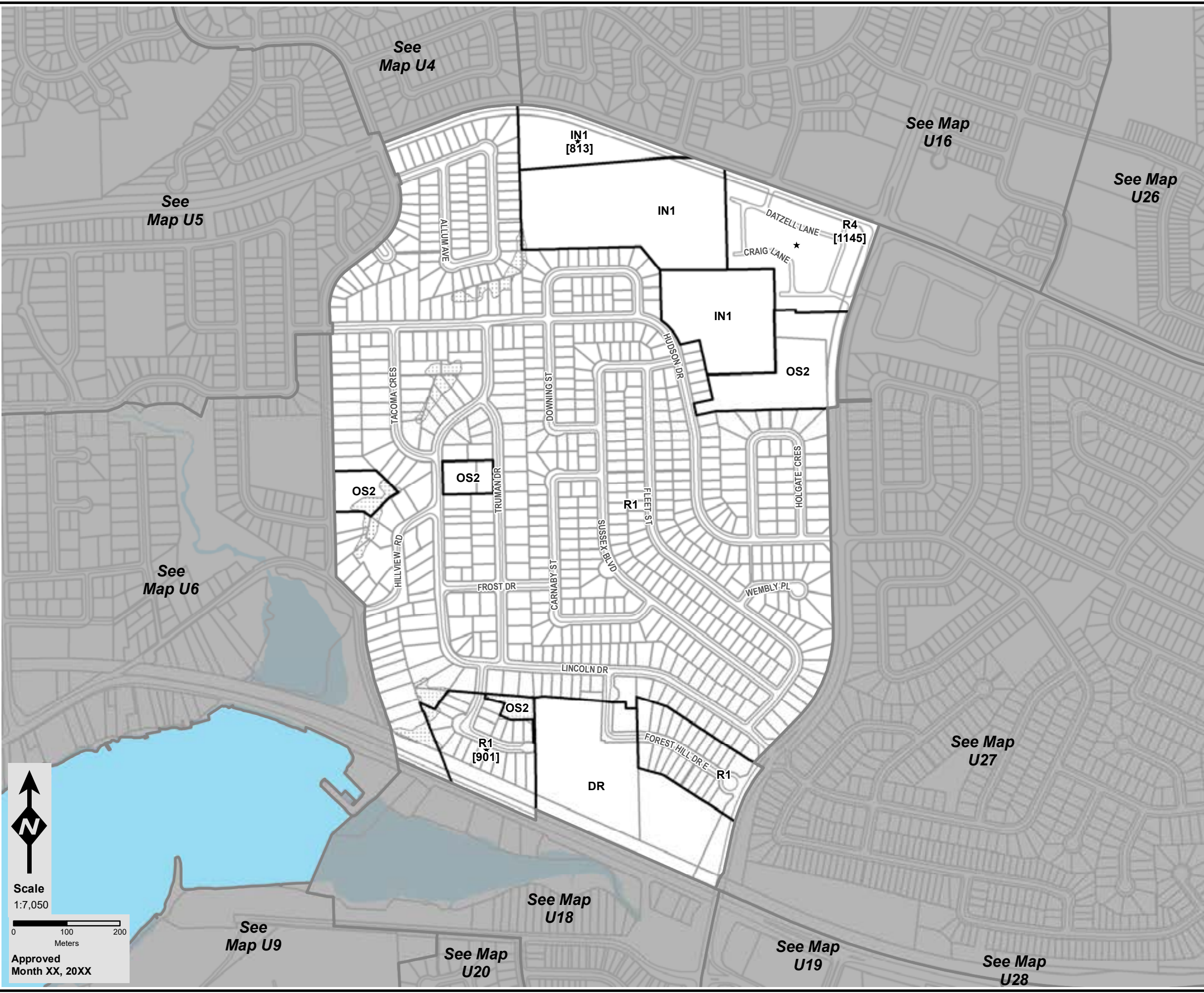
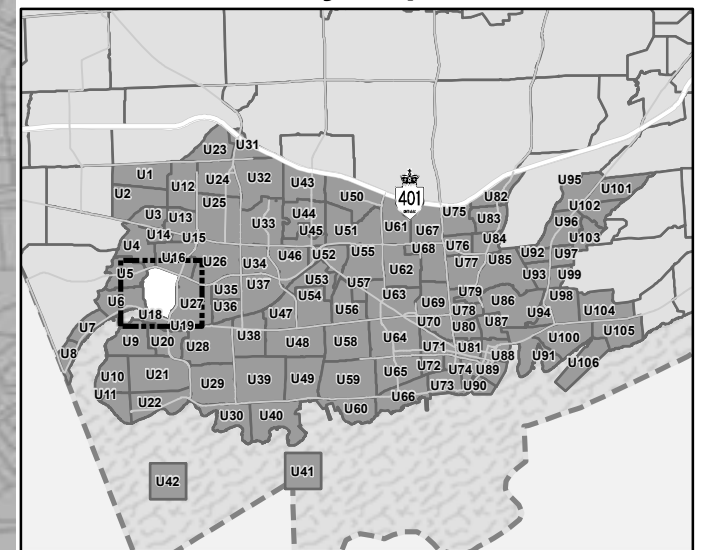
## Legend

- ★ Zoning Exception
- ▭ Zone Boundary
- ▭ Parcel Boundary
- ▨ Natural Heritage Overlay
- ▭ Municipal Boundary
- Water

Zoning By-law Amendments		
No.	Date Passed	Location



## Key Map



Scale  
1:7,050

0 100 200  
Meters

Approved  
Month XX, 20XX

# City of Kingston Zoning By-law DRAFT Urban Map 18 (U18)

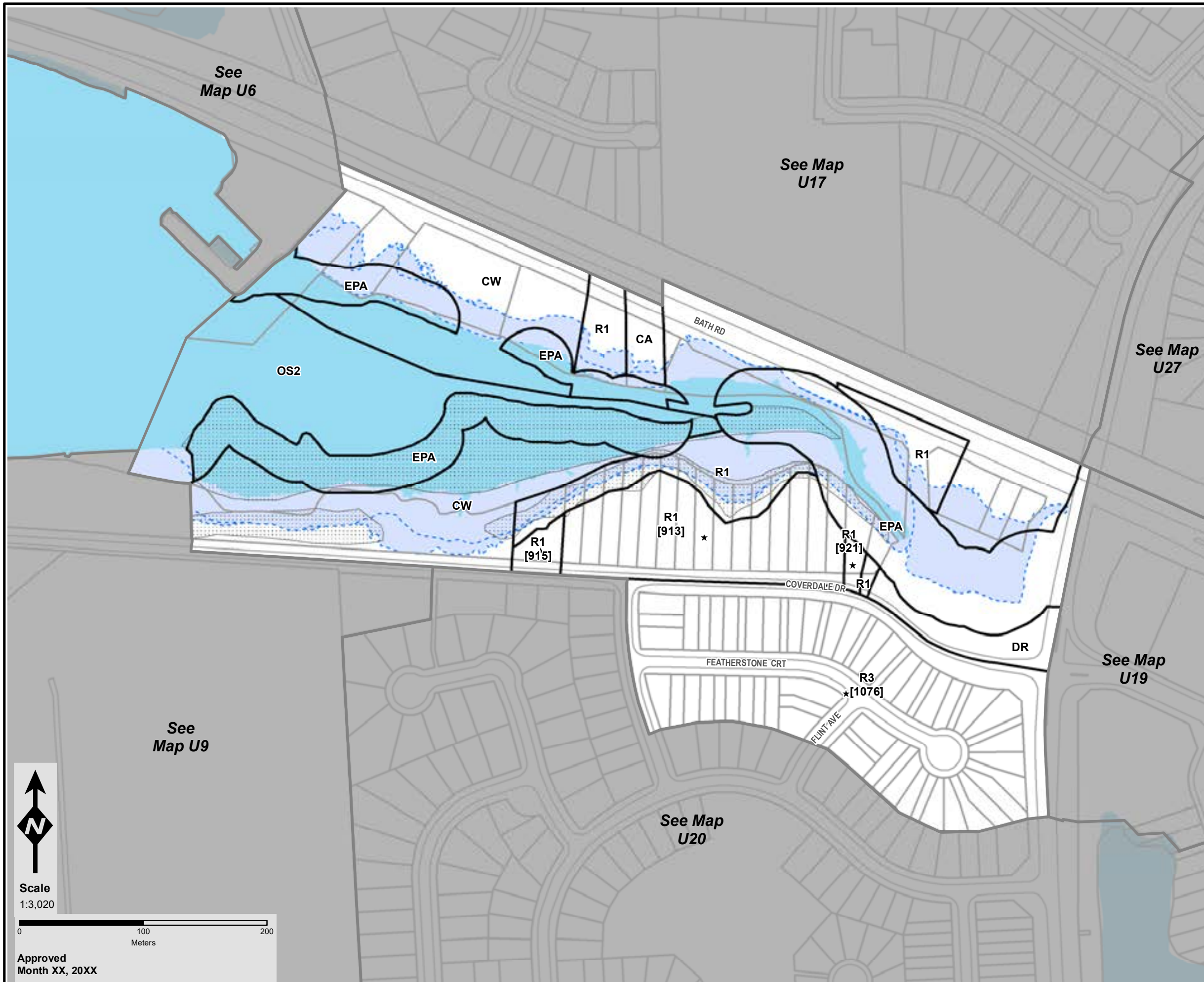
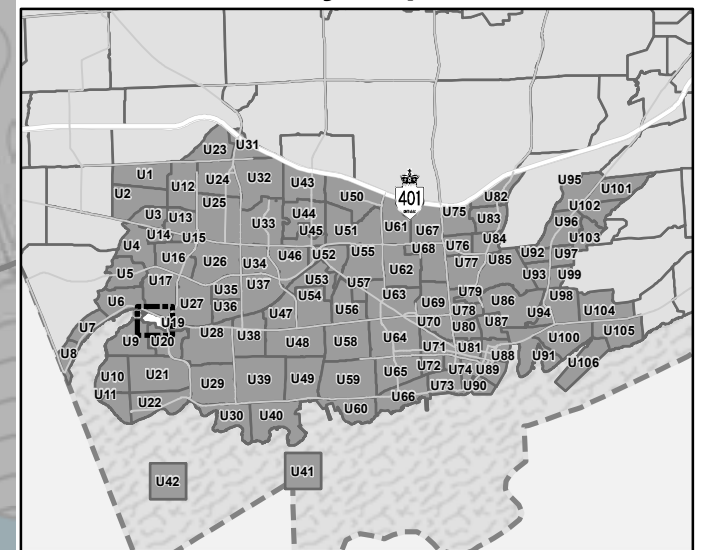
## Legend

- ★ Zoning Exception
- ▭ Zone Boundary
- ▭ Parcel Boundary
- ▨ Natural Heritage Overlay
- ▭ Municipal Boundary
- ▨ Floodplain Overlay
- Water

Zoning By-law Amendments		
No.	Date Passed	Location



## Key Map



See Map U6

See Map U17

See Map U27

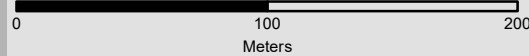
See Map U19

See Map U9

See Map U20



Scale  
1:3,020



Approved  
Month XX, 20XX

# City of Kingston Zoning By-law DRAFT Urban Map 19 (U19)

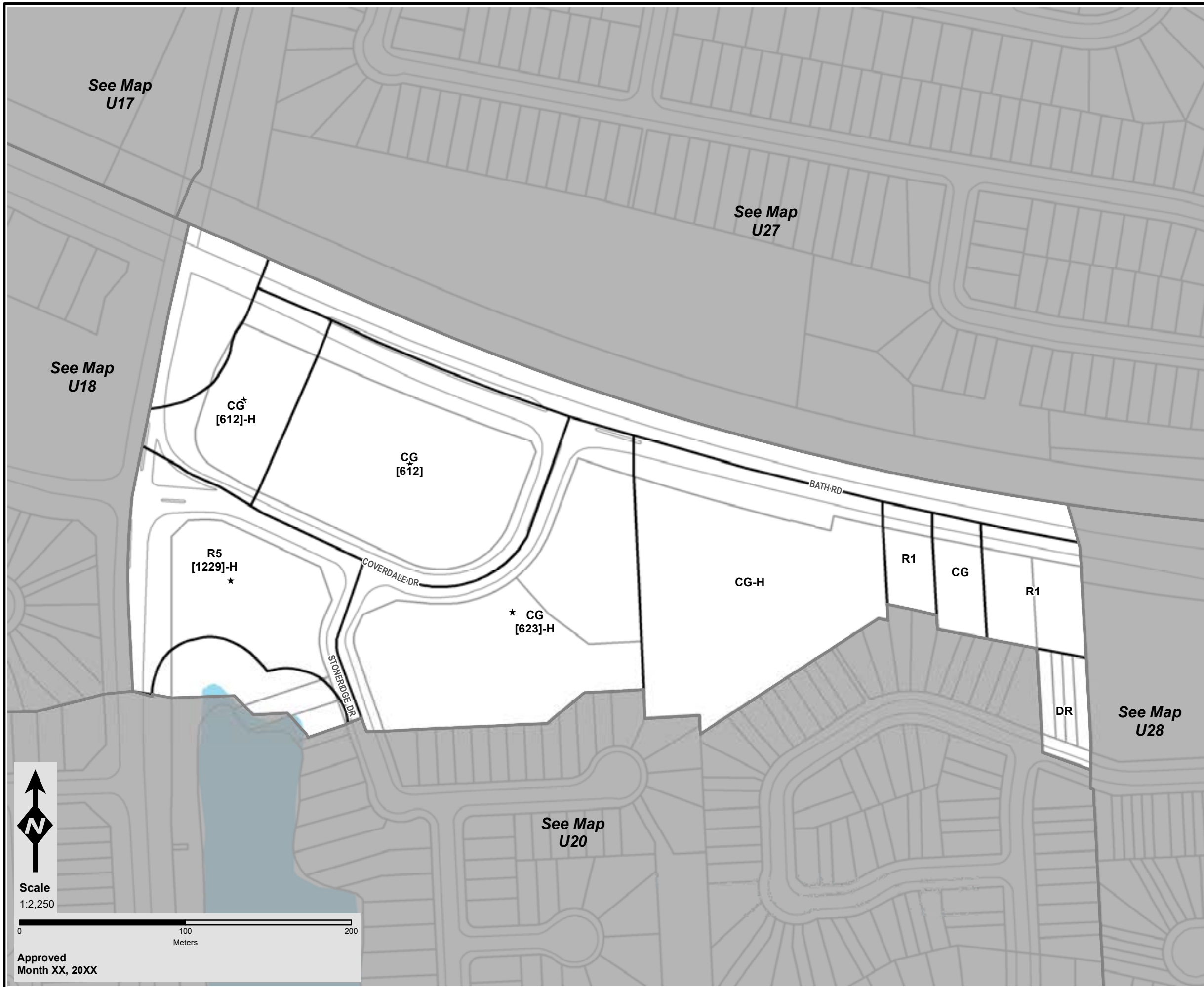
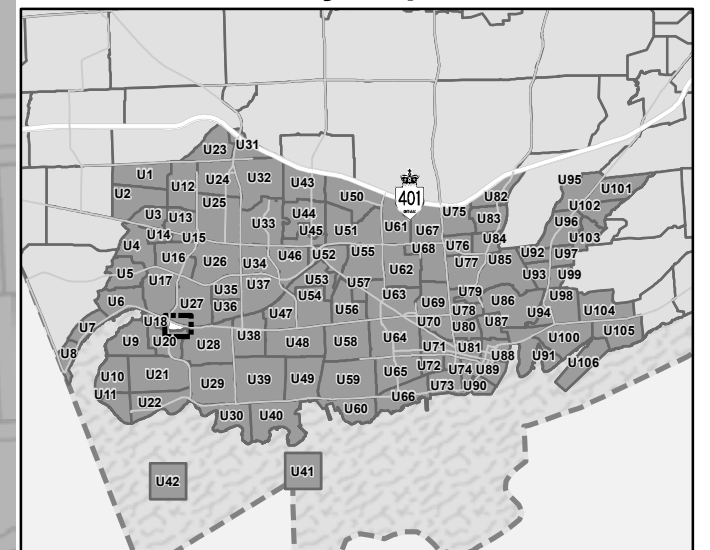
## Legend

- ★ Zoning Exception
- ▭ Zone Boundary
- ▭ Parcel Boundary
- ▭ Municipal Boundary
- Water

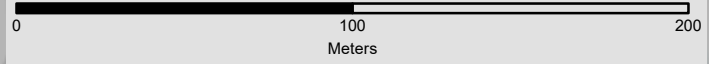


Zoning By-law Amendments		
No.	Date Passed	Location

## Key Map



Scale  
1:2,250



Approved  
Month XX, 20XX

# City of Kingston Zoning By-law DRAFT Urban Map 20 (U20)

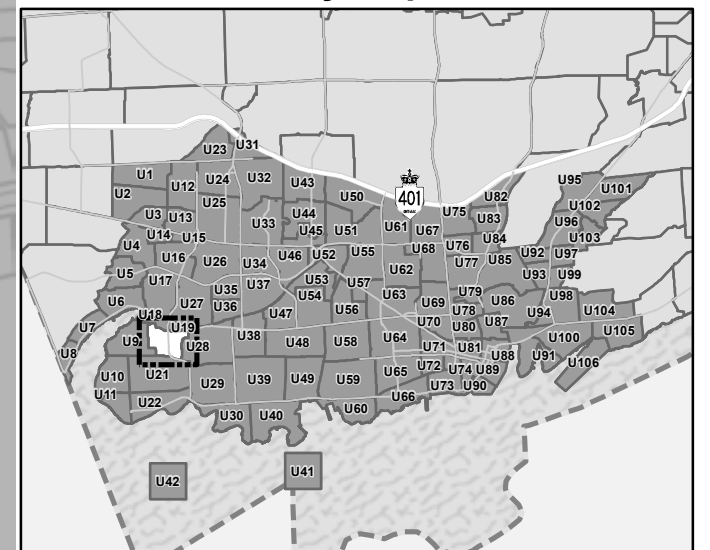
## Legend

- ★ Zoning Exception
- ▭ Zone Boundary
- ▭ Parcel Boundary
- ▨ Natural Heritage Overlay
- ▭ Municipal Boundary
- Water



Zoning By-law Amendments		
No.	Date Passed	Location

## Key Map



Scale  
1:4,970

0 100 200  
Meters

Approved  
Month XX, 20XX

# City of Kingston Zoning By-law DRAFT Urban Map 21 (U21)

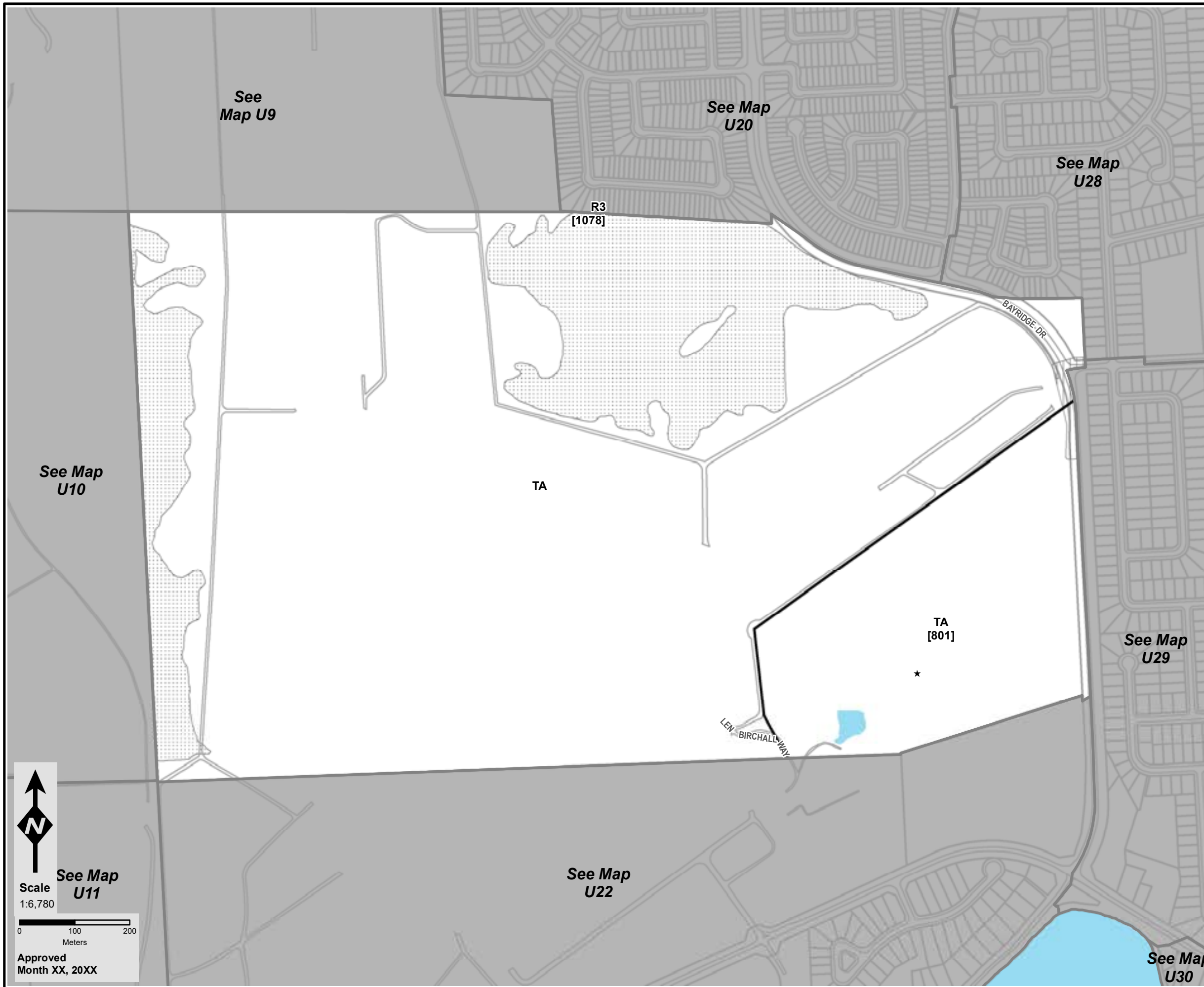
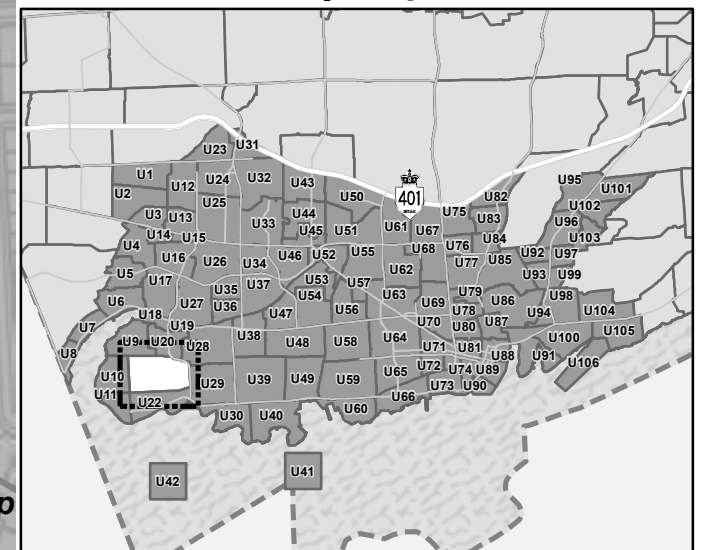
## Legend

- ★ Zoning Exception
- ▭ Zone Boundary
- ▭ Parcel Boundary
- ▨ Intake Protection Zone 2 Overlay
- ▤ Natural Heritage Overlay
- ▭ Municipal Boundary
- Water

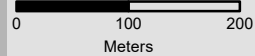
Zoning By-law Amendments		
No.	Date Passed	Location



## Key Map



Scale  
1:6,780



Approved  
Month XX, 20XX

See Map  
U11

See Map  
U22

See Map  
U30

# City of Kingston Zoning By-law DRAFT Urban Map 22 (U22)



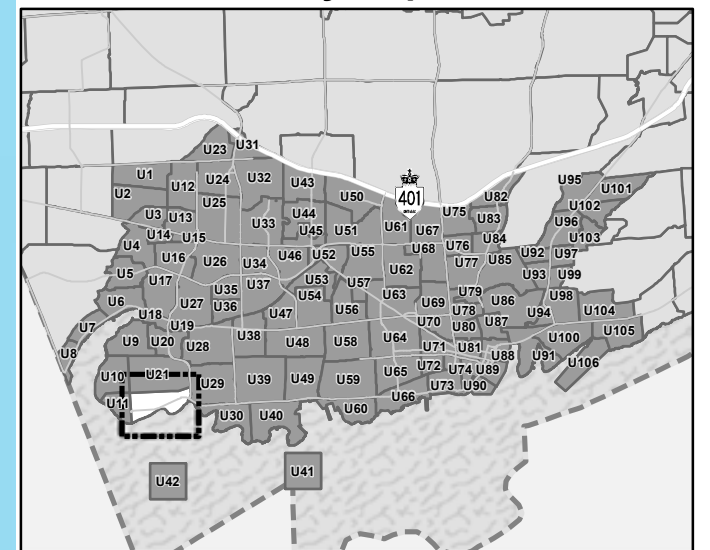
### Legend

- ★ Zoning Exception
- ▭ Zone Boundary
- ▭ Parcel Boundary
- ▨ Natural Heritage Overlay
- ▭ Municipal Boundary
- ▨ Floodplain Overlay
- Water

Zoning By-law Amendments		
No.	Date Passed	Location



### Key Map



See Map  
U10

See Map  
U21

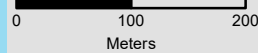
See Map  
U29

See Map  
U30

See Map  
U11









Scale  
1:6,600



Approved  
Month XX, 20XX

# City of Kingston Zoning By-law DRAFT Urban Map 23 (U23)

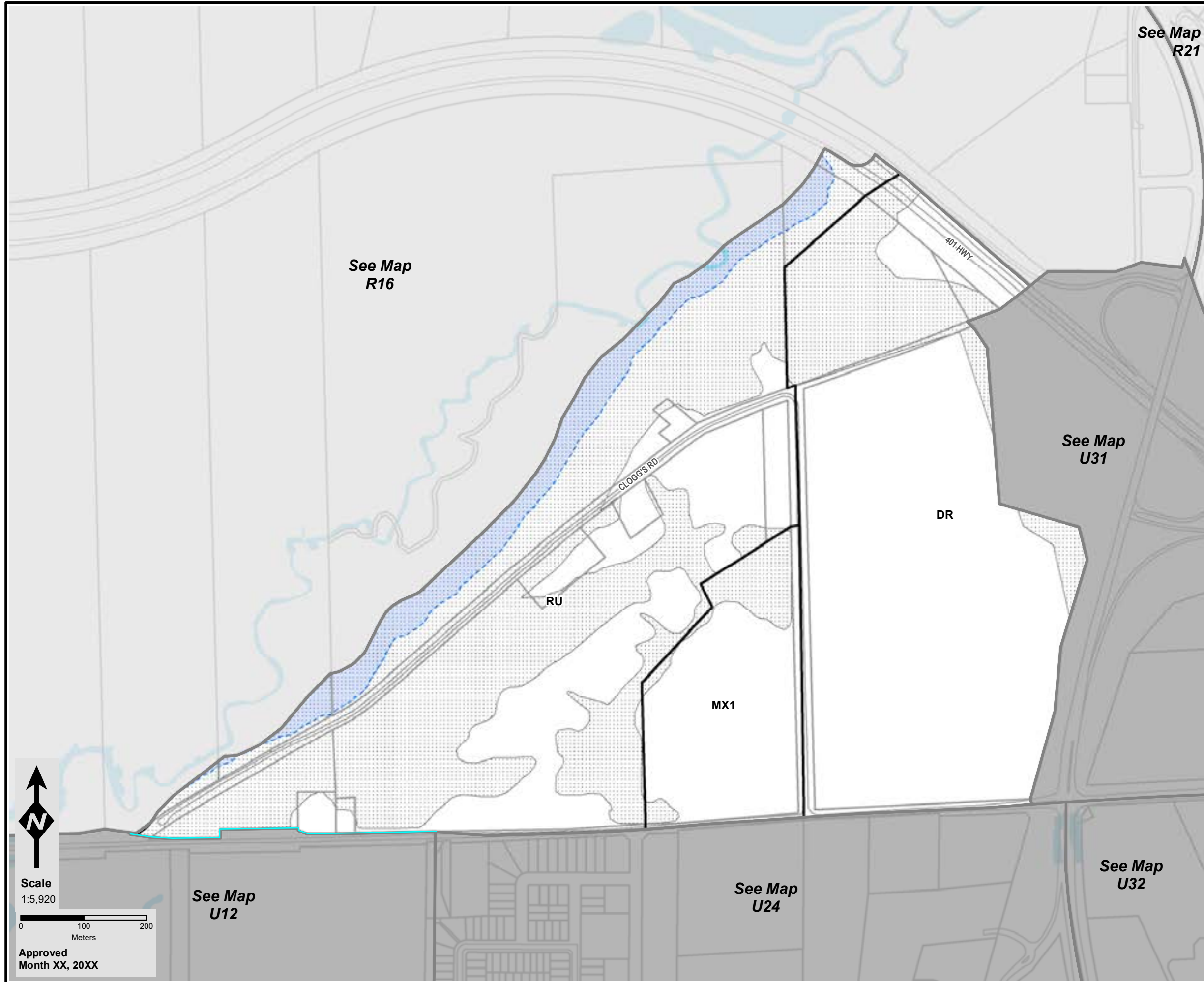
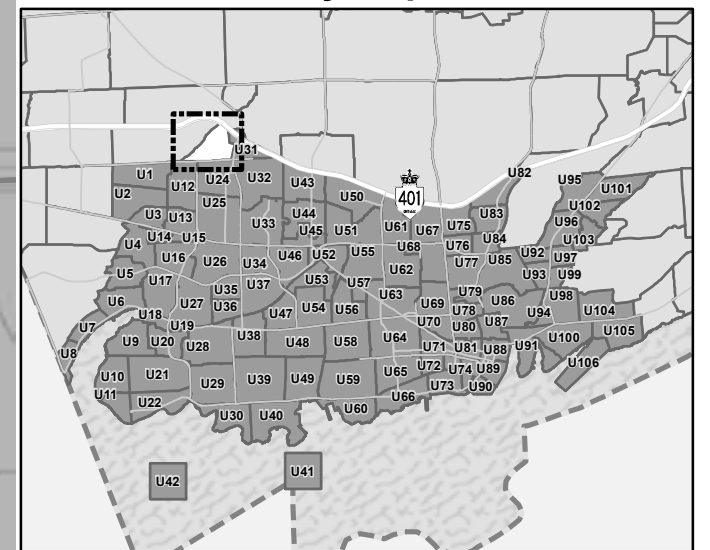
## Legend


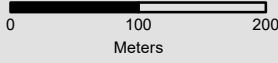
-  Zone Boundary
-  Parcel Boundary
-  Natural Heritage Overlay
-  Municipal Boundary
-  Floodplain Overlay
-  Water



Zoning By-law Amendments		
No.	Date Passed	Location

## Key Map



  
**Scale**  
 1:5,920  
  
 0 100 200  
 Meters  
 Approved  
 Month XX, 20XX



# City of Kingston Zoning By-law DRAFT Urban Map 24 (U24)



See Map U23

See Map U31

See Map U32

See Map U12

See Map U25

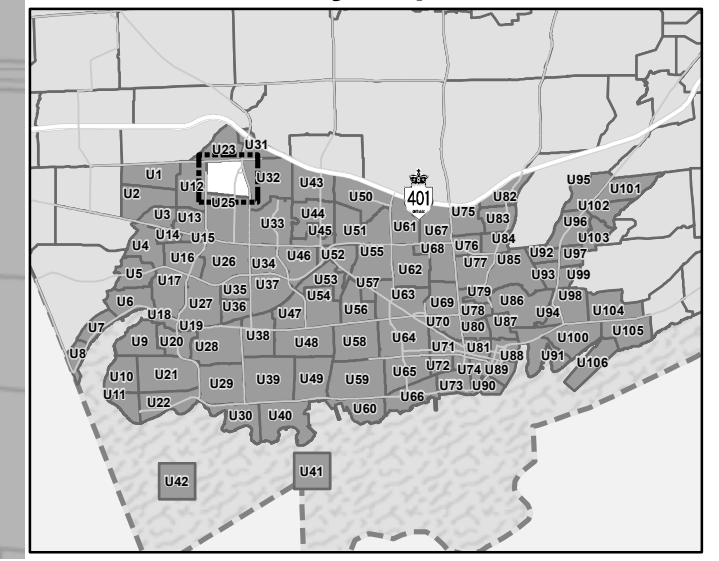
### Legend

- ★ Zoning Exception
- ▭ Zone Boundary
- ▭ Parcel Boundary
- ▨ Natural Heritage Overlay
- ▭ Municipal Boundary



Zoning By-law Amendments		
No.	Date Passed	Location

### Key Map



Scale  
1:5,080

0 100 200  
Meters

Approved  
Month XX, 20XX

# City of Kingston Zoning By-law DRAFT Urban Map 25 (U25)

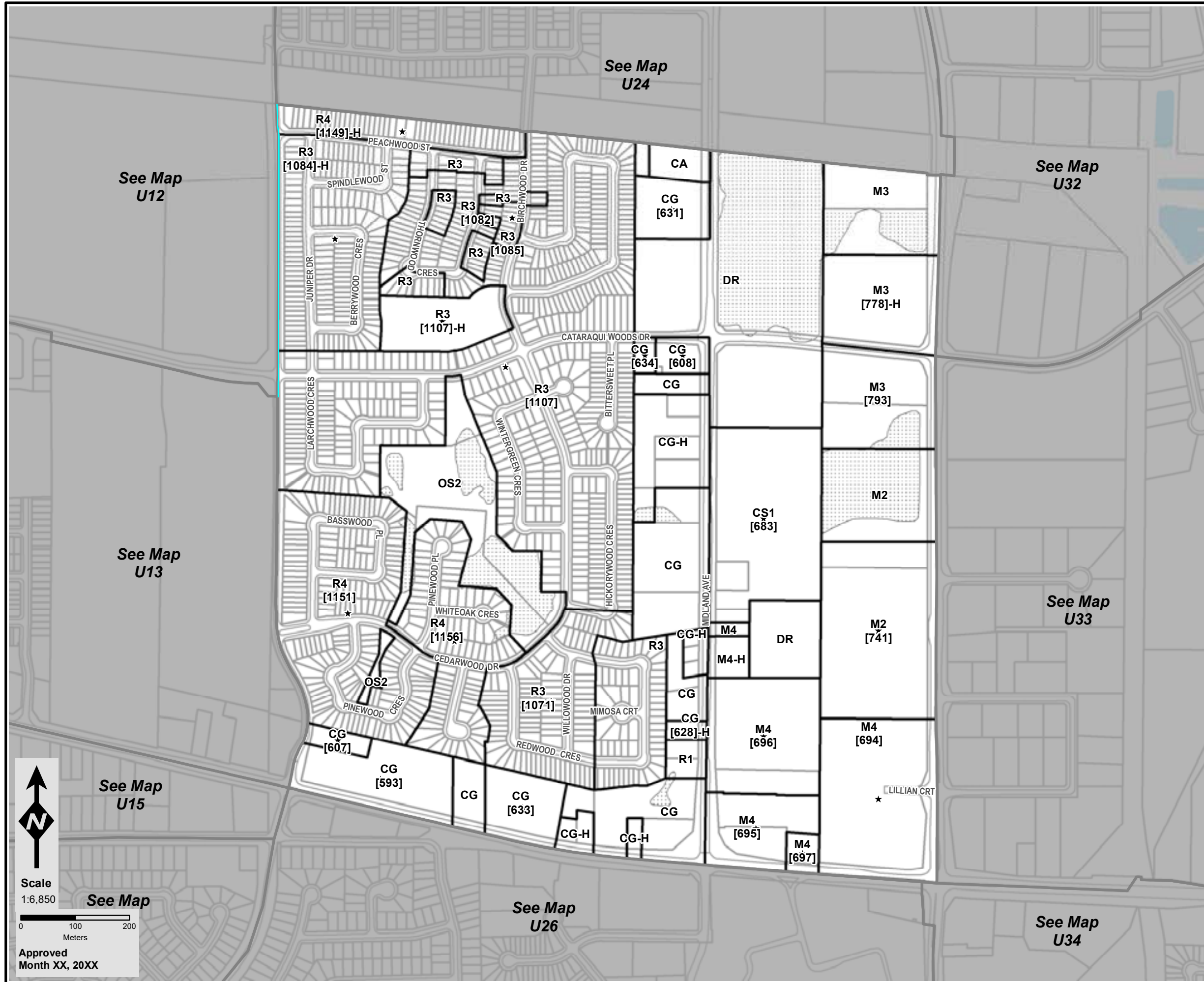
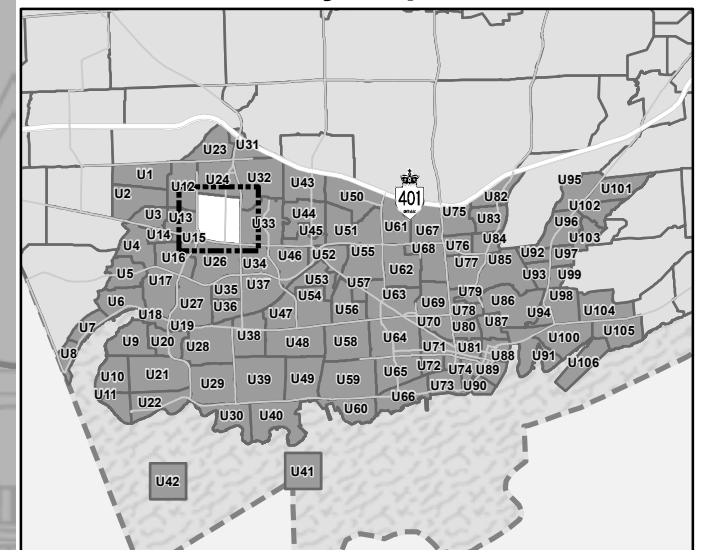
## Legend

- ★ Zoning Exception
- ▭ Zone Boundary
- ▭ Parcel Boundary
- ▨ Natural Heritage Overlay
- ▭ Municipal Boundary
- Water

Zoning By-law Amendments		
No.	Date Passed	Location



## Key Map



See Map  
U12

See Map  
U24

See Map  
U32

See Map  
U13

See Map  
U33

See Map  
U15

See Map  
U26

See Map  
U34



Scale  
1:6,850

0 100 200  
Meters

Approved  
Month XX, 20XX

See Map

# City of Kingston Zoning By-law DRAFT Urban Map 26 (U26)

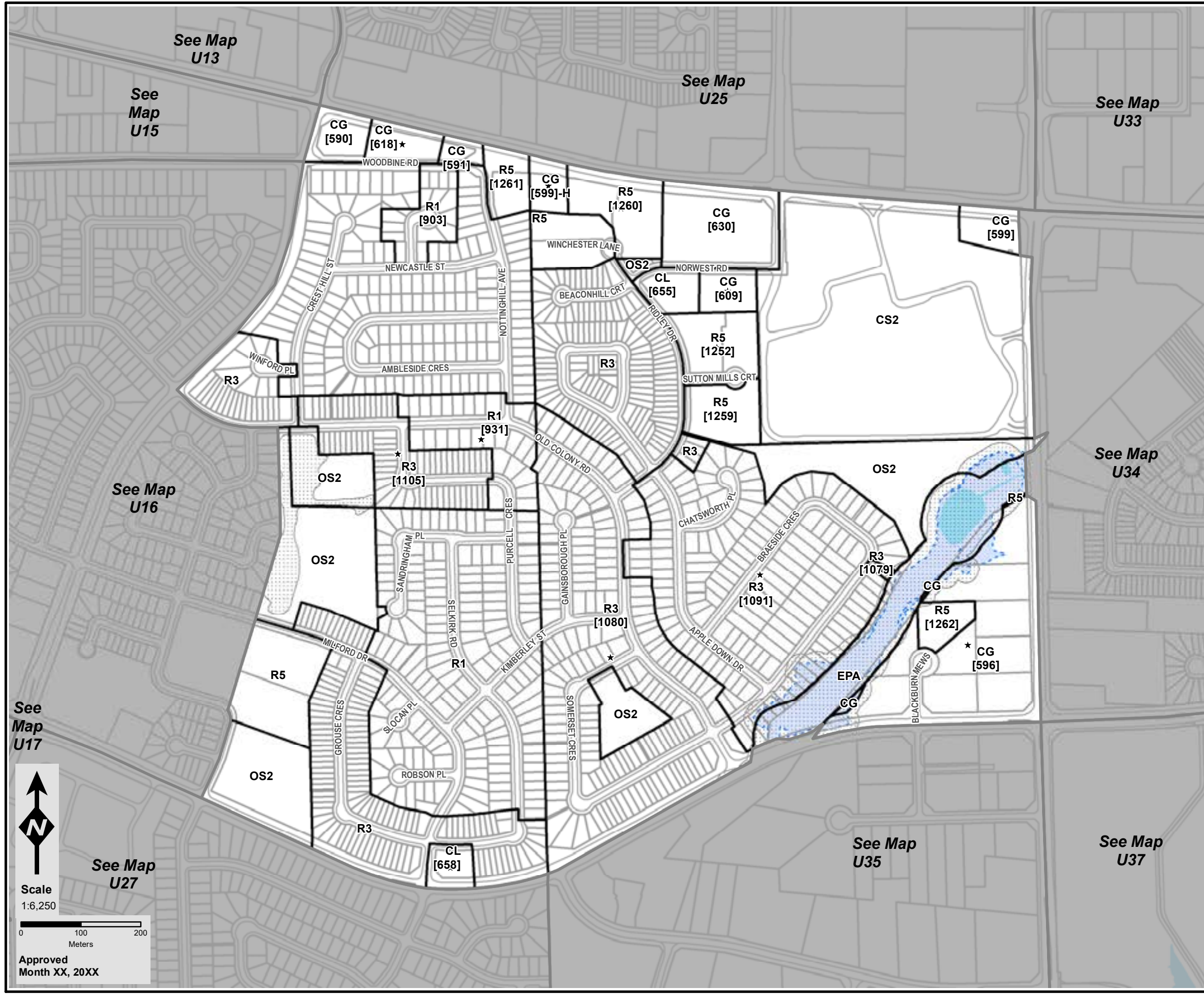
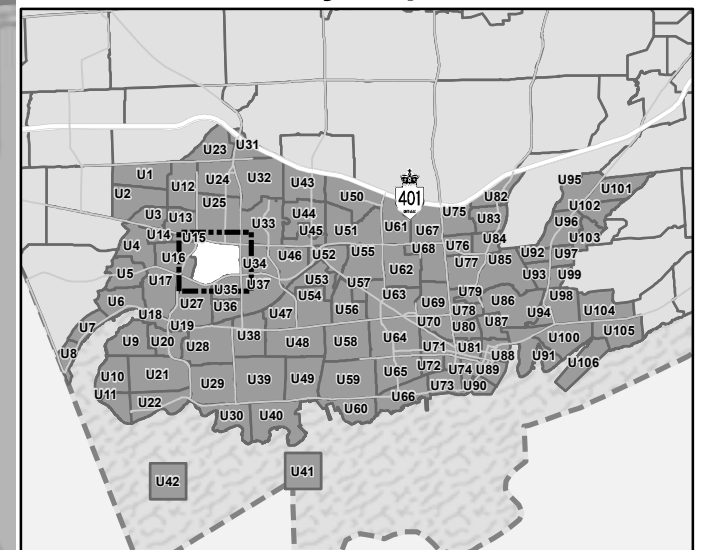
## Legend

- ★ Zoning Exception
- ▭ Zone Boundary
- ▭ Parcel Boundary
- ▨ Natural Heritage Overlay
- ▭ Municipal Boundary
- ▨ Floodplain Overlay
- Water

Zoning By-law Amendments		
No.	Date Passed	Location



## Key Map



See Map U13

See Map U15

See Map U25

See Map U33

See Map U16

See Map U34

See Map U17

See Map U27

See Map U35

See Map U37

Scale  
1:6,250  
0 100 200  
Meters  
Approved  
Month XX, 20XX

# City of Kingston Zoning By-law DRAFT Urban Map 27 (U27)

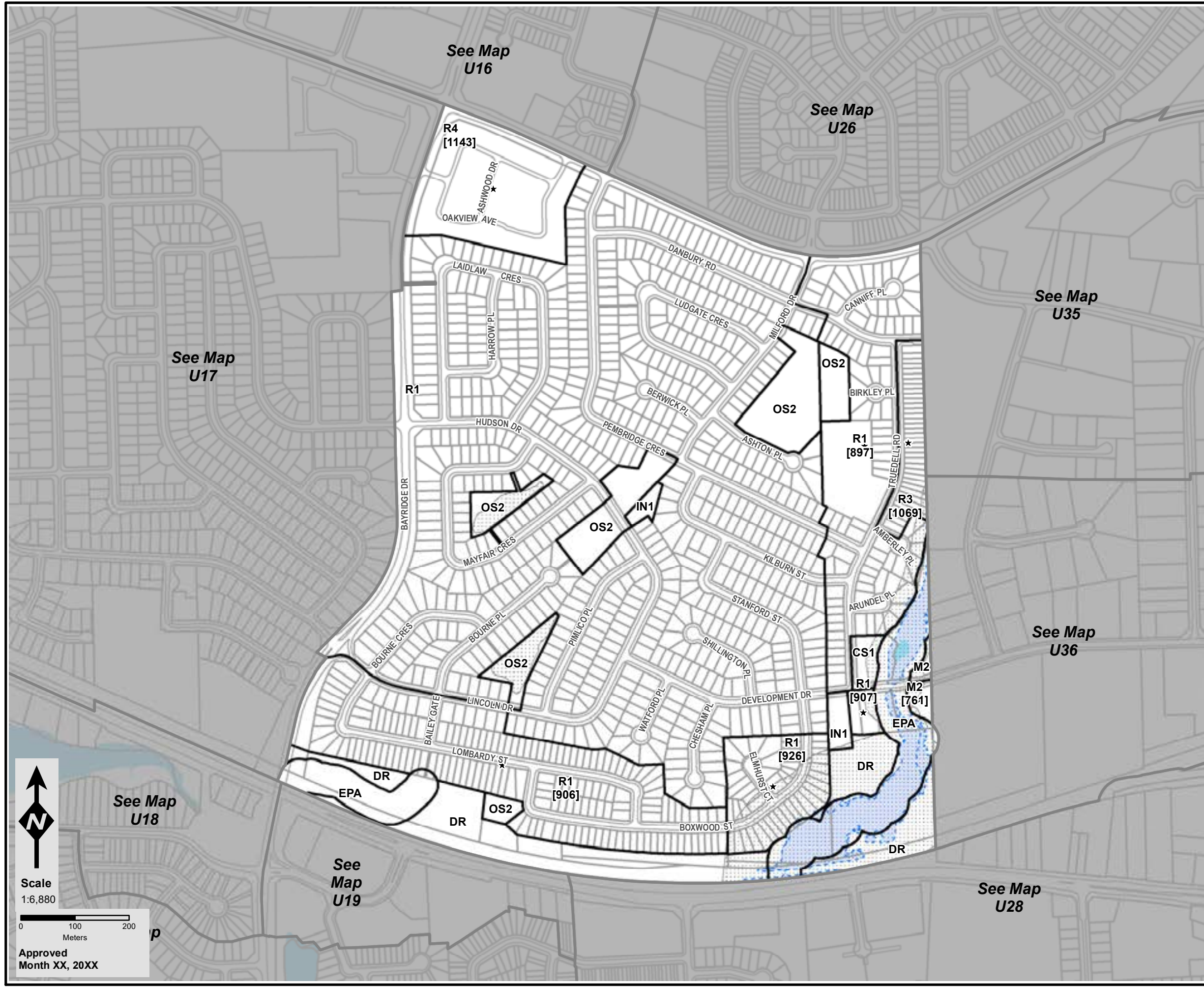
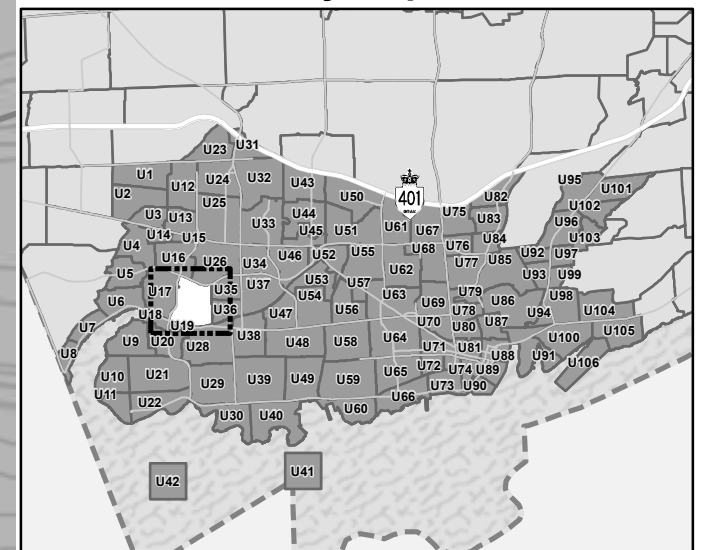
## Legend

- ★ Zoning Exception
- ▭ Zone Boundary
- ▭ Parcel Boundary
- ▨ Natural Heritage Overlay
- ▭ Municipal Boundary
- ▨ Floodplain Overlay
- Water



Zoning By-law Amendments		
No.	Date Passed	Location

## Key Map



See Map  
U16

See Map  
U26

See Map  
U35

See Map  
U17

See Map  
U36

See Map  
U28

See Map  
U18

See Map  
U19



Scale  
1:6,880



Approved  
Month XX, 20XX

See Map U17

See Map U37

See Map U27

See Map U36

See Map U19

See Map U20

See Map U38

See Map U21

See Map U29

See Map U39

# City of Kingston Zoning By-law DRAFT Urban Map 28 (U28)


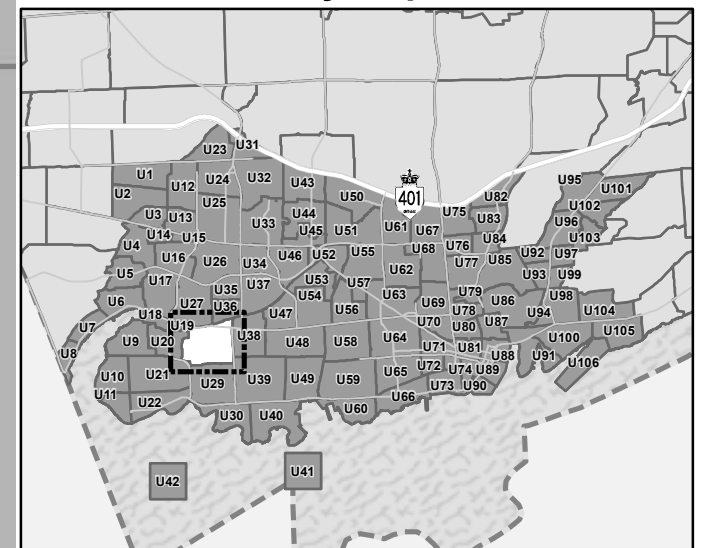
### Legend

- ★ Zoning Exception
- ▭ Zone Boundary
- ▭ Parcel Boundary
- ▭ Intake Protection Zone 2 Overlay
- ▭ Natural Heritage Overlay
- ▭ Municipal Boundary
- ▭ Floodplain Overlay
- ▭ Water

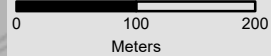
Zoning By-law Amendments		
No.	Date Passed	Location



### Key Map



Scale  
1:6,340



Approved  
Month XX, 20XX

See Map U20

See Map U28

# City of Kingston Zoning By-law DRAFT Urban Map 29 (U29)

See Map U21

See Map U39

See Map U22



Scale  
1:5,560

0 100 200  
Meters

Approved  
Month XX, 20XX



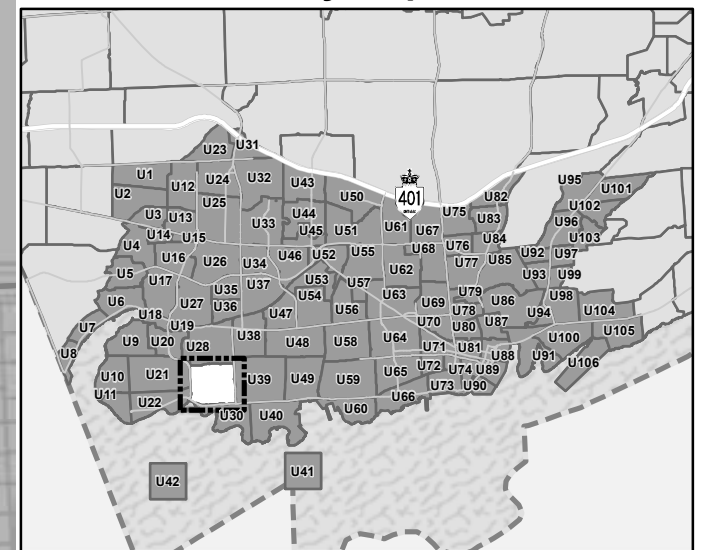
### Legend

- ★ Zoning Exception
- ▭ Zone Boundary
- ▭ Parcel Boundary
- ▨ Intake Protection Zone 2 Overlay
- ▤ Natural Heritage Overlay
- ▭ Municipal Boundary
- ▨ Floodplain Overlay

Zoning By-law Amendments		
No.	Date Passed	Location



### Key Map



See Map U30

See Map U22

See Map U29

See Map U39

# City of Kingston Zoning By-law DRAFT Urban Map 30 (U30)



### Legend

- Zone Boundary
- Parcel Boundary
- Intake Protection Zone 1 Overlay
- Intake Protection Zone 2 Overlay
- Natural Heritage Overlay
- Municipal Boundary
- Floodplain Overlay

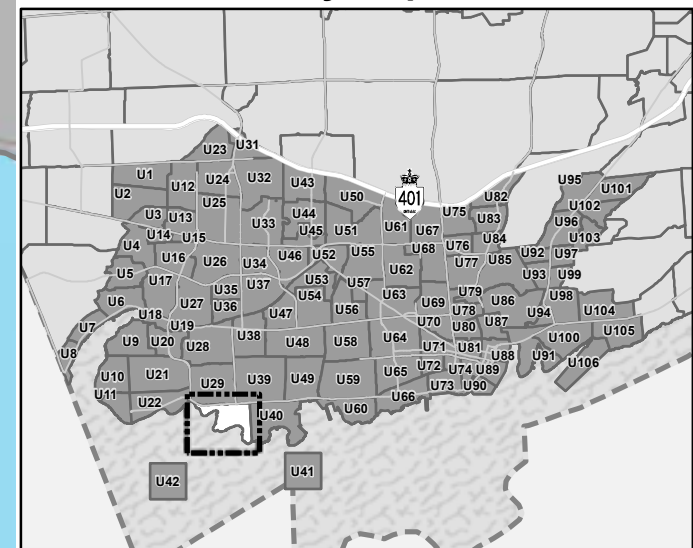
See Map U40



### Zoning By-law Amendments

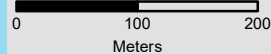
No.	Date Passed	Location

### Key Map



Scale

1:6,270



Approved  
Month XX, 20XX

# City of Kingston Zoning By-law DRAFT Urban Map 31 (U31)

## Legend

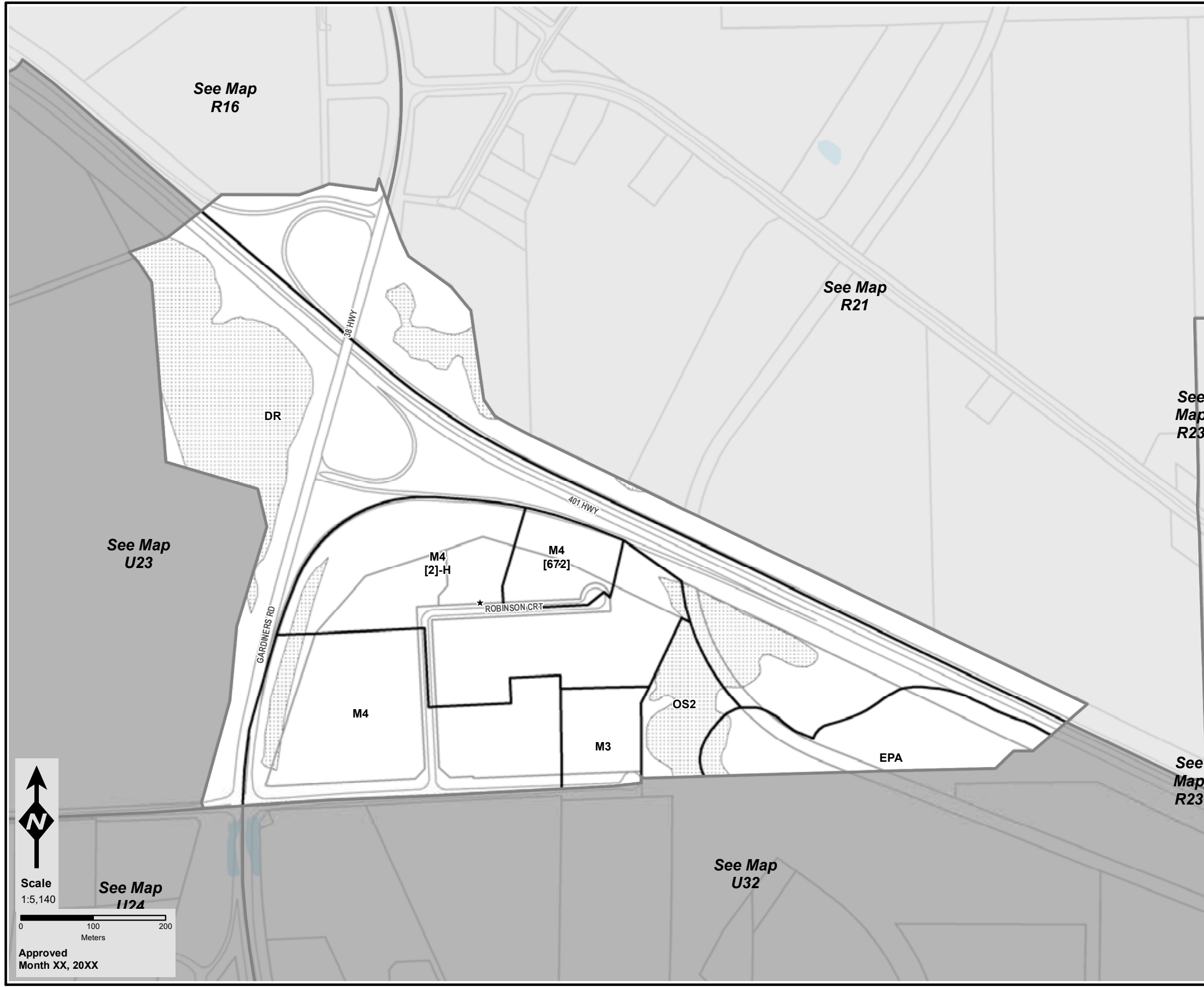
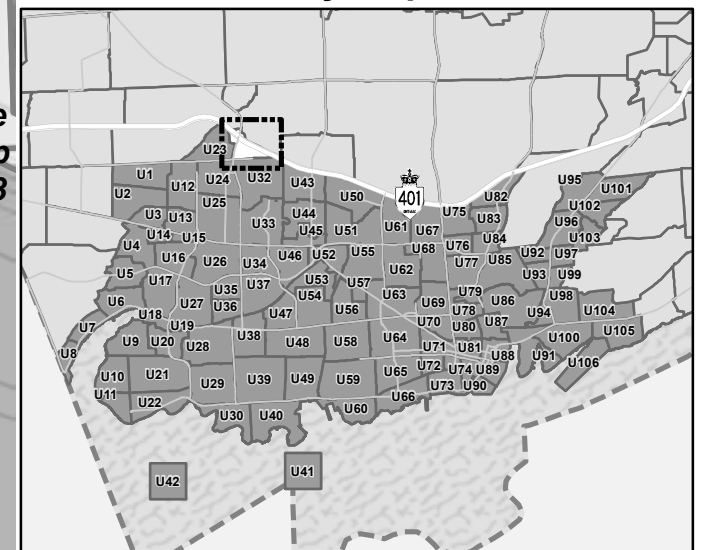
- ★ Zoning Exception
- ▭ Zone Boundary
- ▭ Parcel Boundary
- ▨ Natural Heritage Overlay
- ▭ Municipal Boundary
- Water

See  
Map  
R23

Zoning By-law Amendments		
No.	Date Passed	Location



## Key Map



Scale  
1:5,140

See Map  
U24

0 100 200  
Meters

Approved  
Month XX, 20XX

See Map  
U32

See  
Map  
R23



# City of Kingston Zoning By-law DRAFT Urban Map 32 (U32)

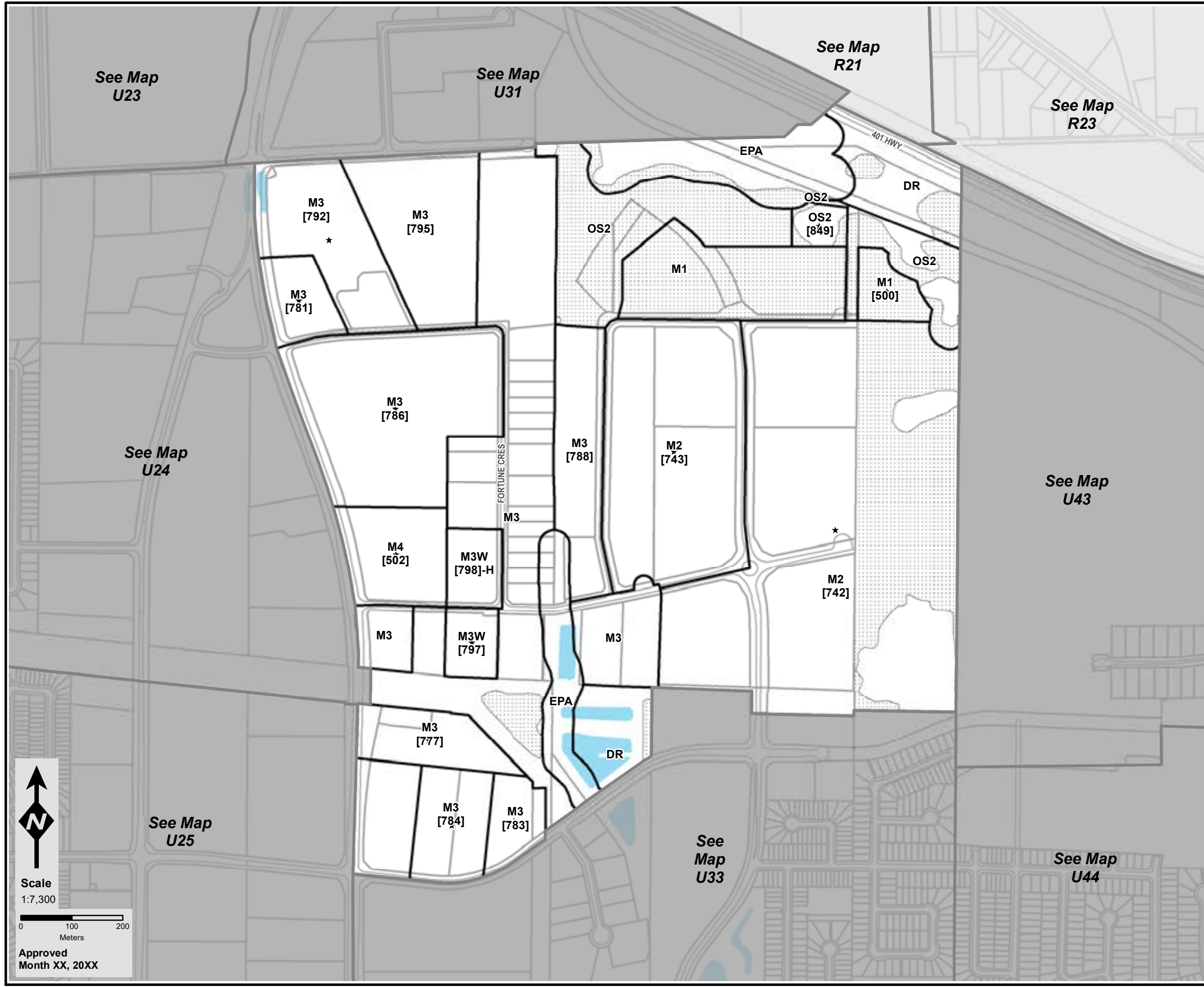
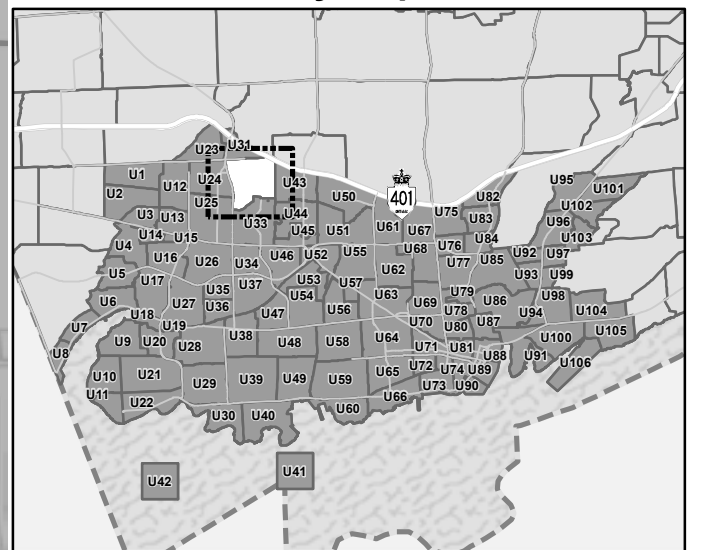
## Legend

- ★ Zoning Exception
- ▭ Zone Boundary
- ▭ Parcel Boundary
- ▨ Natural Heritage Overlay
- ▭ Municipal Boundary
- Water

Zoning By-law Amendments		
No.	Date Passed	Location



## Key Map



See Map  
U23

See Map  
U31

See Map  
R21

See Map  
R23

See Map  
U24

See Map  
U43

See Map  
U25

See Map  
U33

See Map  
U44

Scale  
1:7,300

0 100 200  
Meters

Approved  
Month XX, 20XX

# City of Kingston Zoning By-law DRAFT Urban Map 33 (U33)

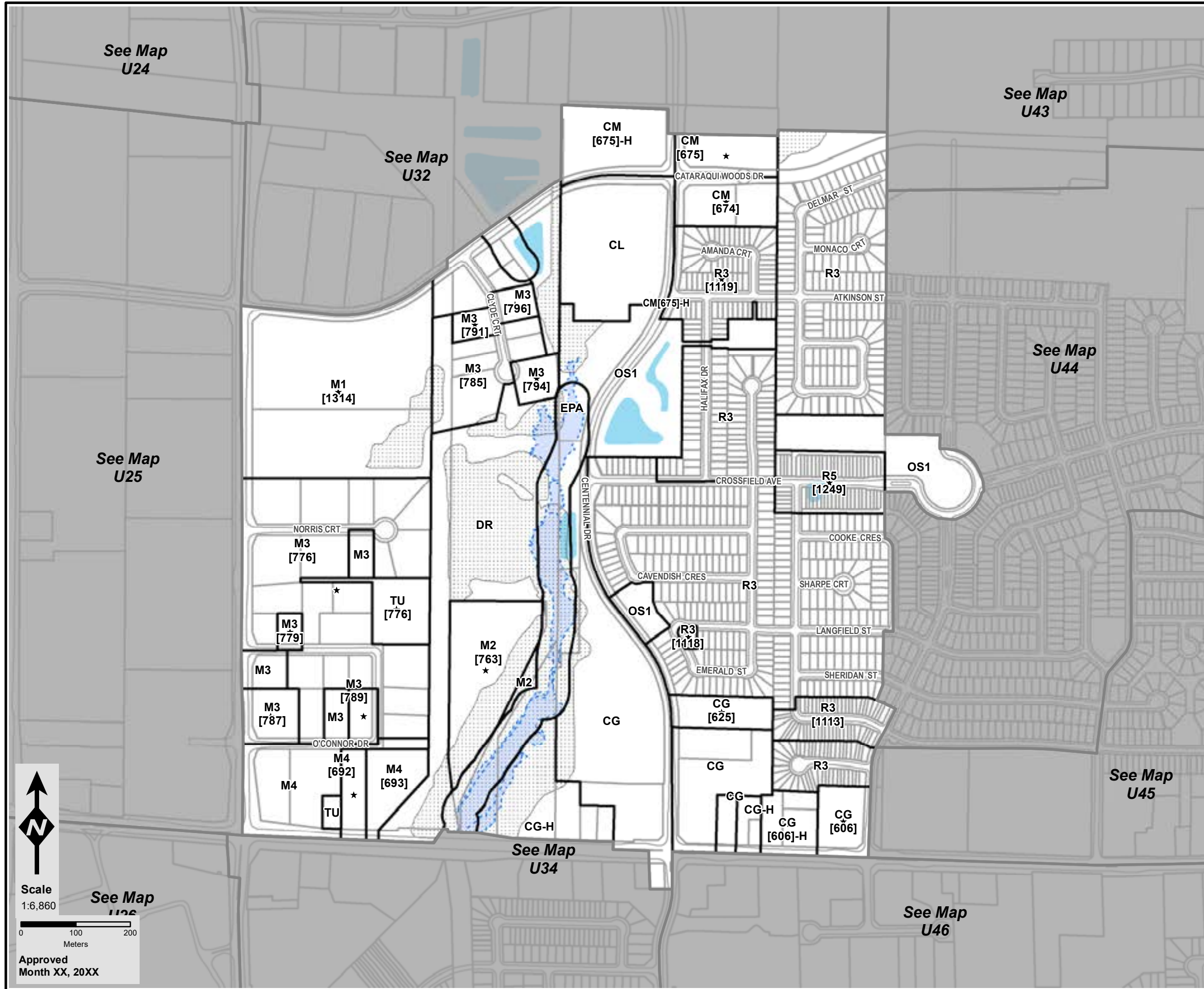
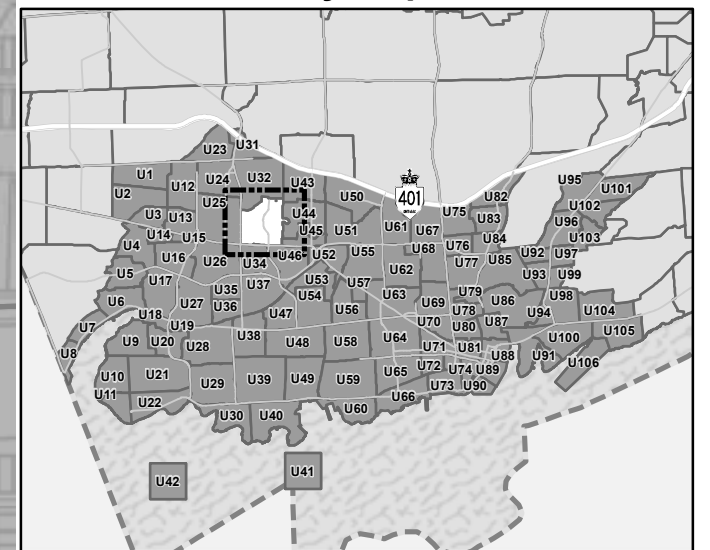
## Legend

- ★ Zoning Exception
- ▭ Zone Boundary
- ▭ Parcel Boundary
- ▨ Natural Heritage Overlay
- ▭ Municipal Boundary
- ▨ Floodplain Overlay
- Water

Zoning By-law Amendments		
No.	Date Passed	Location



## Key Map



See Map  
U24

See Map  
U32

See Map  
U43

See Map  
U44

See Map  
U25

See Map  
U45

See Map  
U34

See Map  
U46

Scale  
1:6,860

0 100 200  
Meters

Approved  
Month XX, 20XX

# City of Kingston Zoning By-law DRAFT Urban Map 34 (U34)

**Legend**

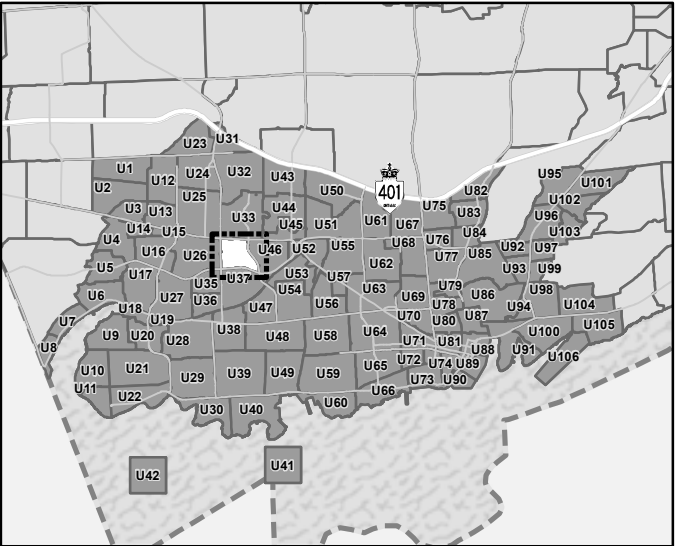
- ★ Zoning Exception
- ▭ Zone Boundary
- ▭ Parcel Boundary
- ▨ Natural Heritage Overlay
- ▭ Municipal Boundary
- ▨ Floodplain Overlay
- ▭ Water

**Zoning By-law Amendments**

No.	Date Passed	Location



**Key Map**



See Map U25

See Map U33

See Map U45

See Map U26

See Map U46

See Map U37

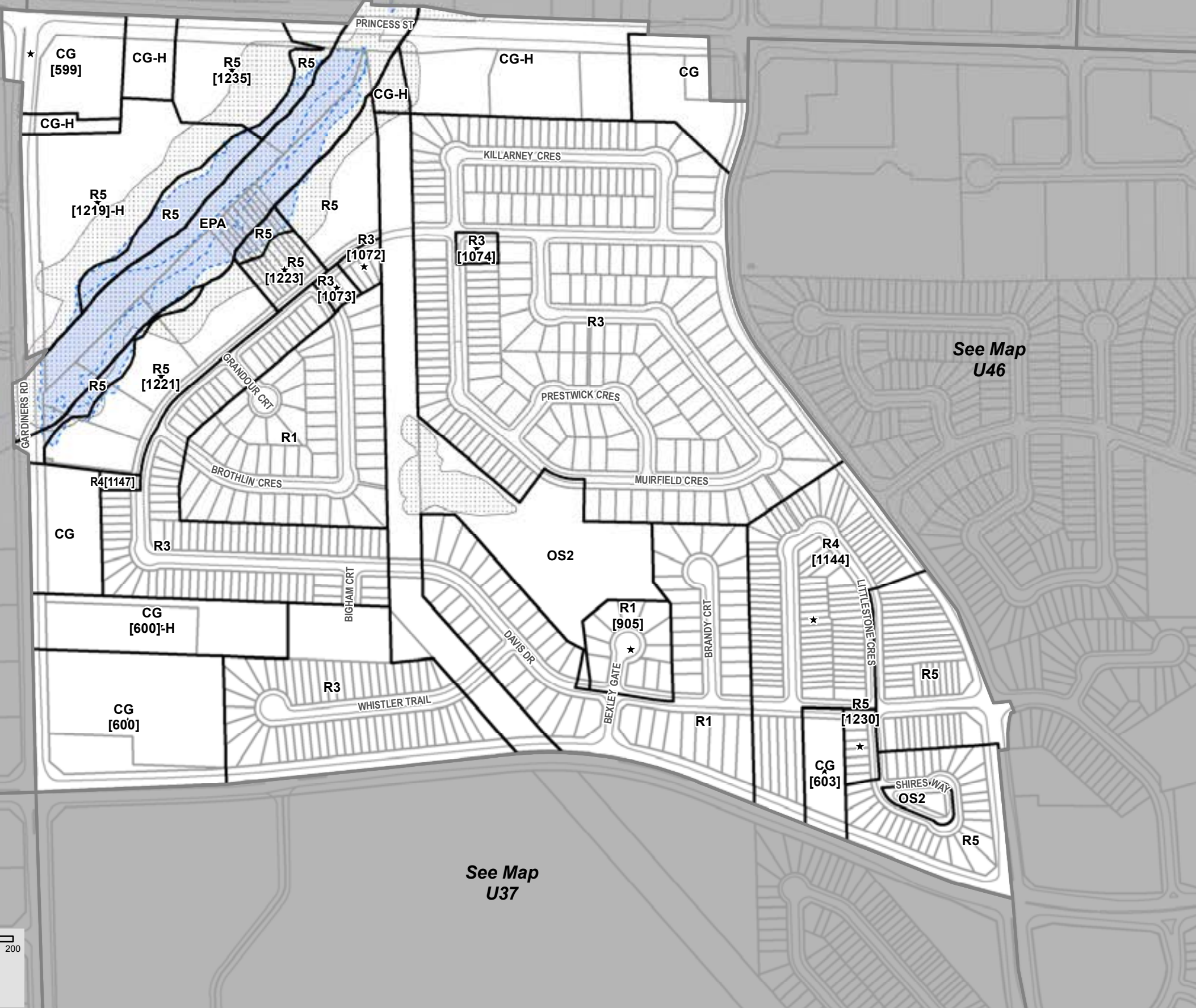


Scale  
1:4,690



Approved  
Month XX, 20XX

See Map U35



# City of Kingston Zoning By-law DRAFT Urban Map 35 (U35)

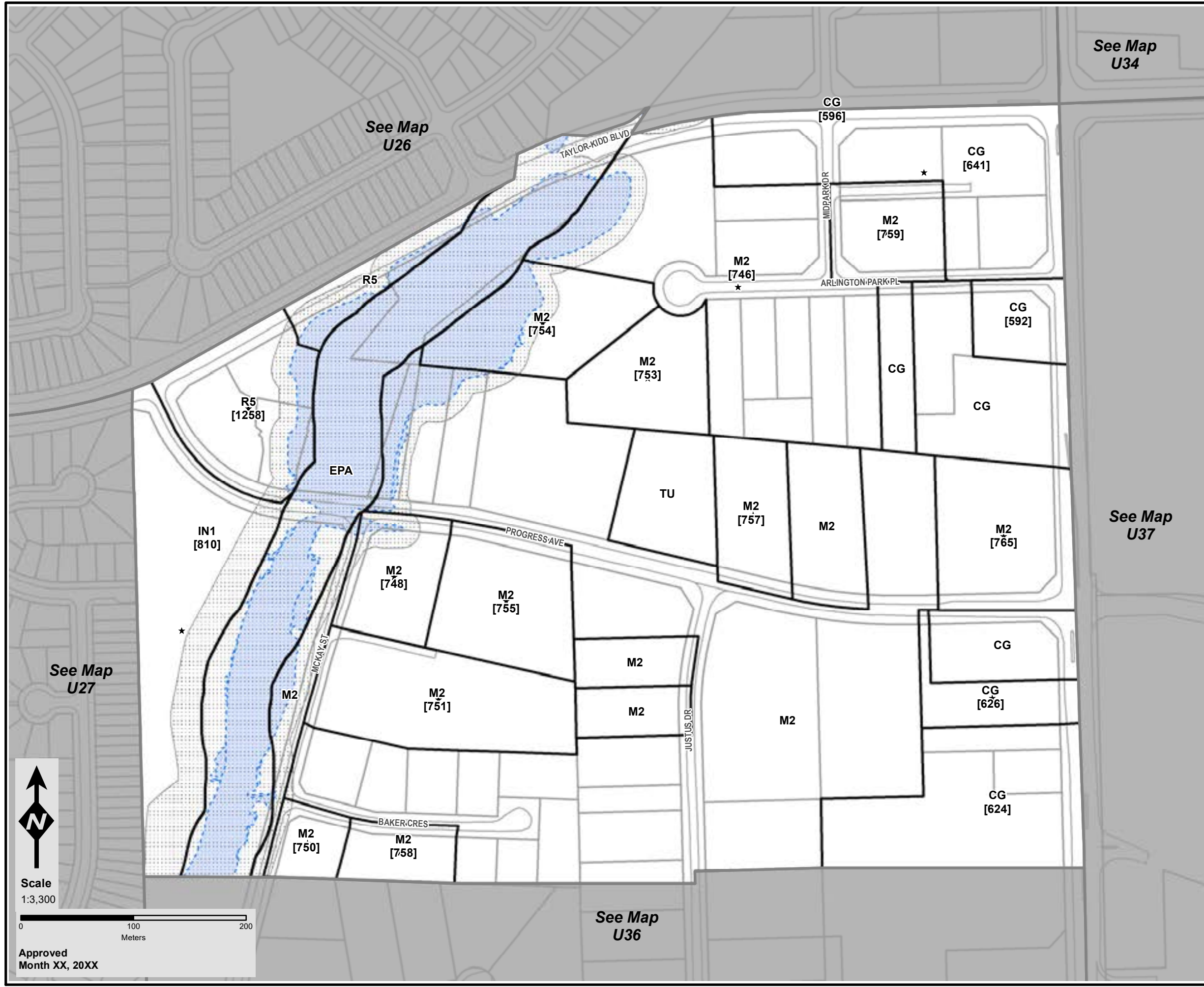
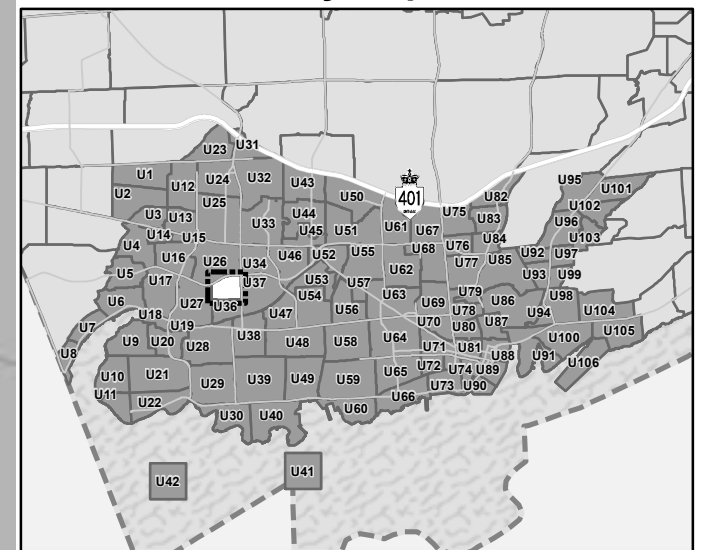
## Legend

- ★ Zoning Exception
- ▭ Zone Boundary
- ▭ Parcel Boundary
- ▨ Natural Heritage Overlay
- ▭ Municipal Boundary
- ▨ Floodplain Overlay

Zoning By-law Amendments		
No.	Date Passed	Location



## Key Map



Scale  
1:3,300

0 100 200  
Meters

Approved  
Month XX, 20XX

# City of Kingston Zoning By-law DRAFT Urban Map 36 (U36)

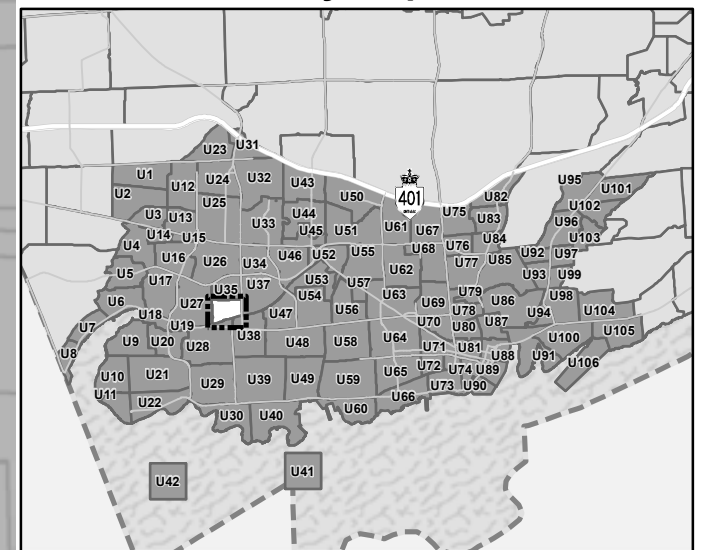
## Legend

- ★ Zoning Exception
- ▭ Zone Boundary
- ▭ Parcel Boundary
- ▨ Natural Heritage Overlay
- ▭ Municipal Boundary
- ▨ Floodplain Overlay
- ▭ Water

Zoning By-law Amendments		
No.	Date Passed	Location



## Key Map



See Map  
U35

See Map  
U37

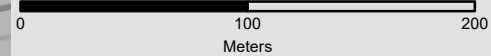
See Map  
U38

See Map  
U27

See Map  
U28



Scale  
1:3,330



Approved  
Month XX, 20XX

# City of Kingston Zoning By-law DRAFT Urban Map 37 (U37)

## Legend

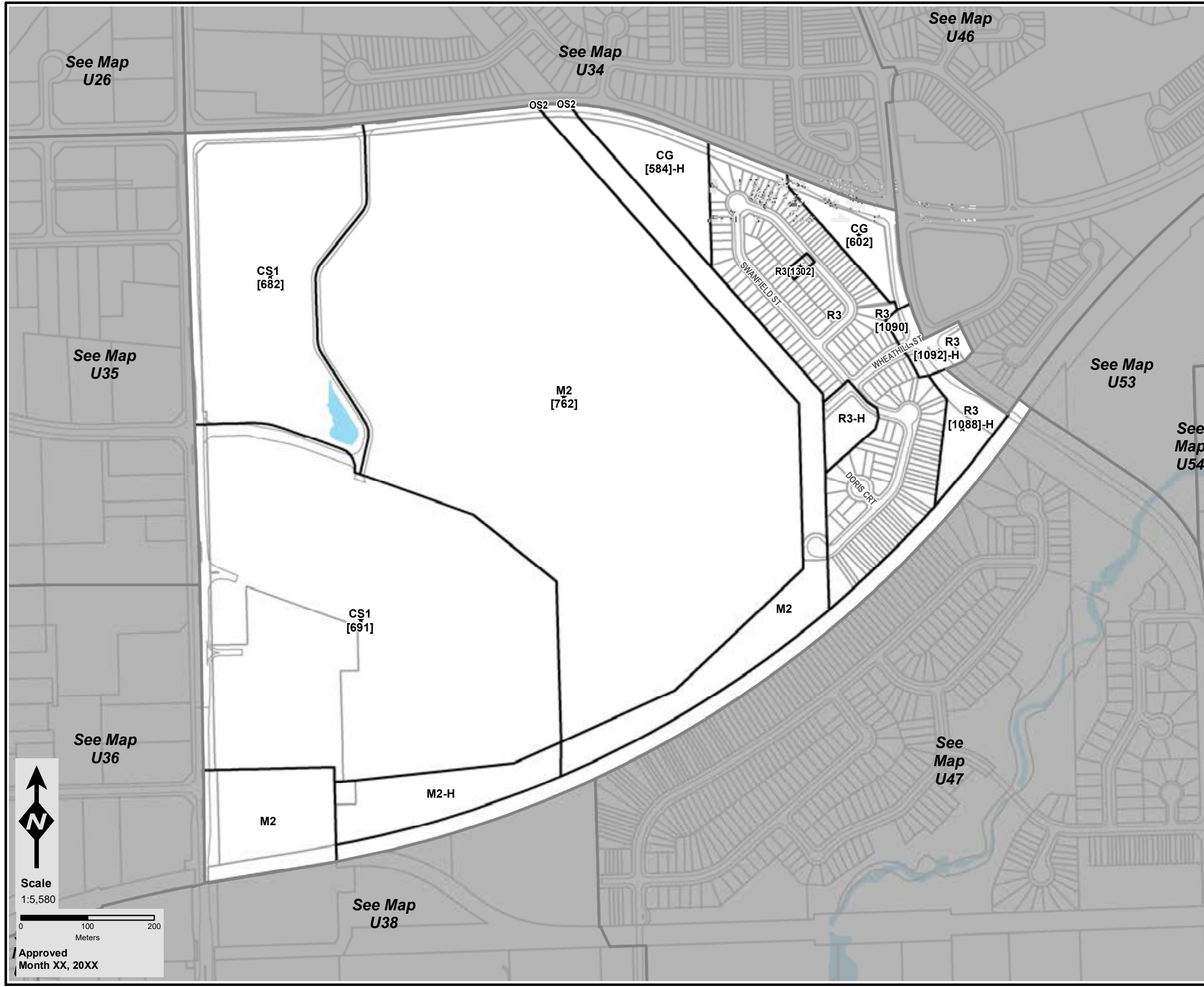
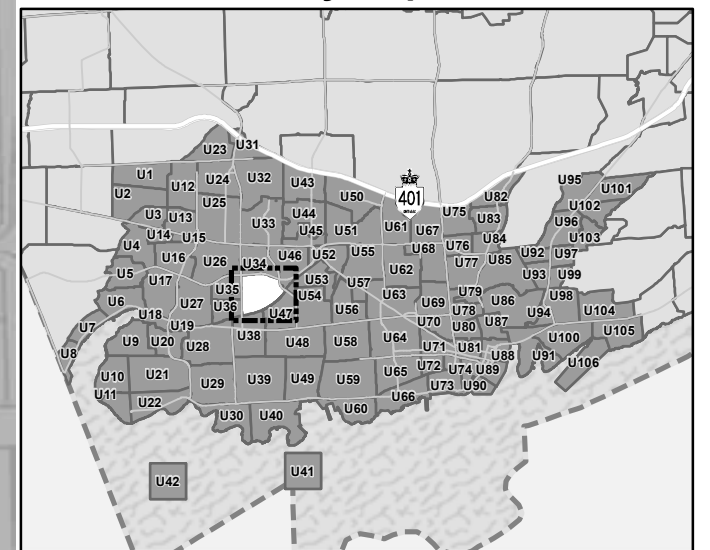
- ★ Zoning Exception
- ▭ Zone Boundary
- ▭ Parcel Boundary
- ▭ Municipal Boundary
- Water

See Map  
U54

Zoning By-law Amendments		
No.	Date Passed	Location



## Key Map



Scale  
1:5,580

0 100 200  
Meters

Approved  
Month XX, 20XX

# City of Kingston Zoning By-law DRAFT Urban Map 38 (U38)

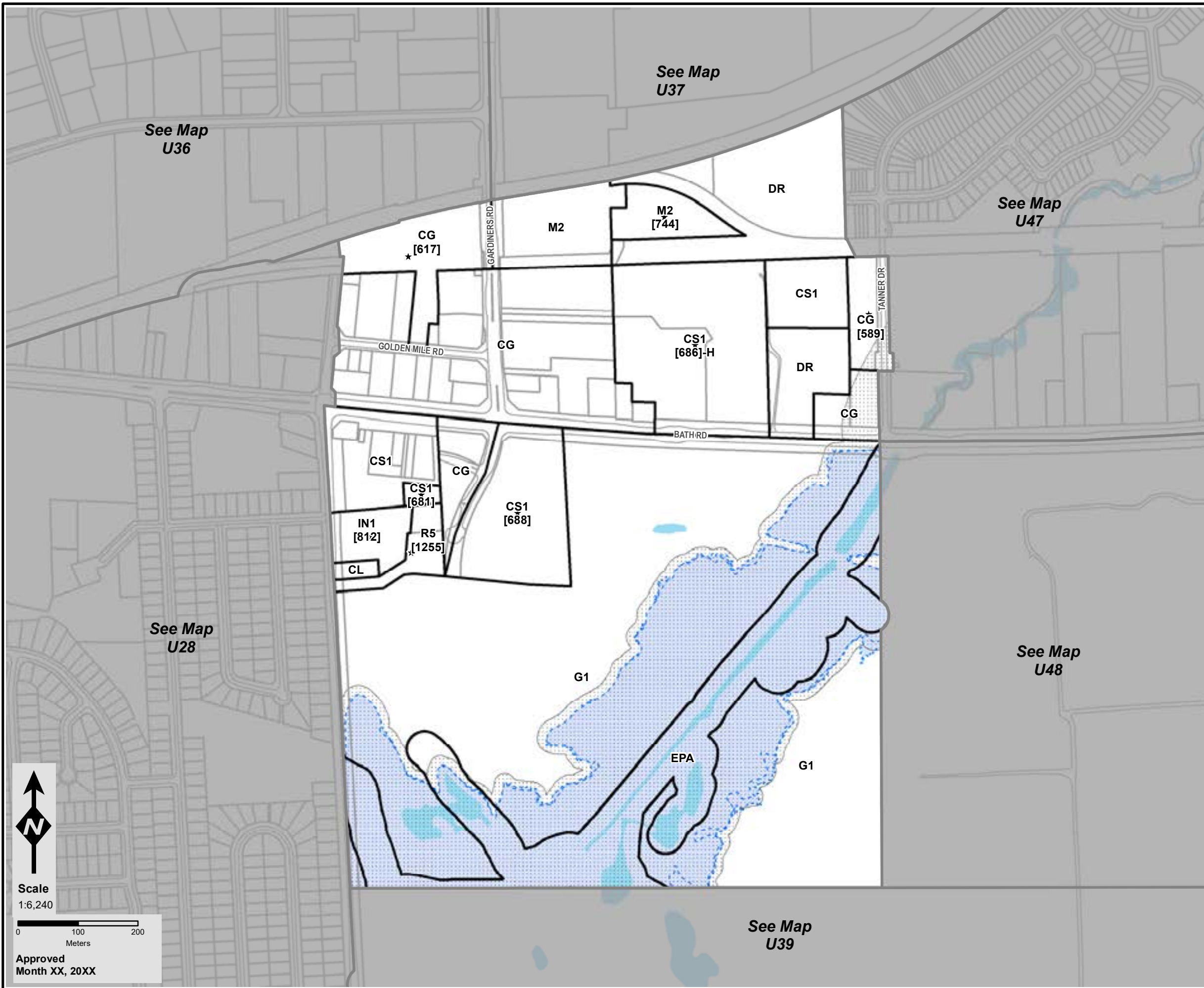
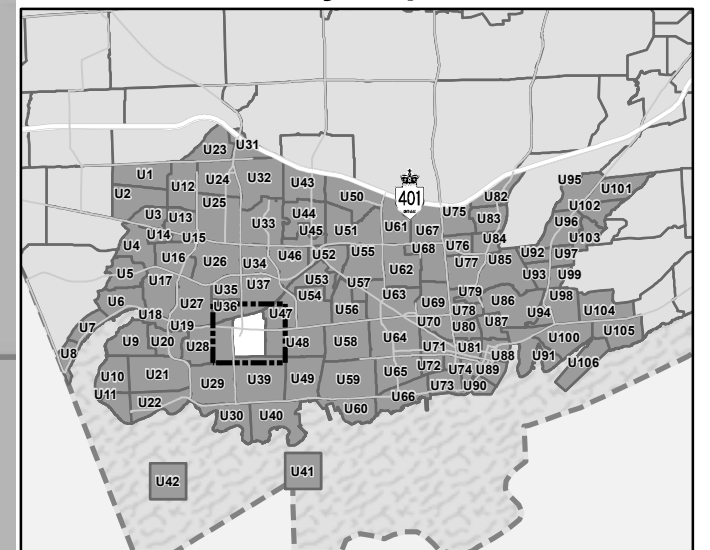
## Legend

- ★ Zoning Exception
- ▭ Zone Boundary
- ▭ Parcel Boundary
- ▨ Natural Heritage Overlay
- ▭ Municipal Boundary
- ▨ Floodplain Overlay
- Water

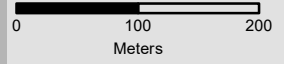


Zoning By-law Amendments		
No.	Date Passed	Location

## Key Map



Scale  
1:6,240



Approved  
Month XX, 20XX

# City of Kingston Zoning By-law DRAFT Urban Map 39 (U39)

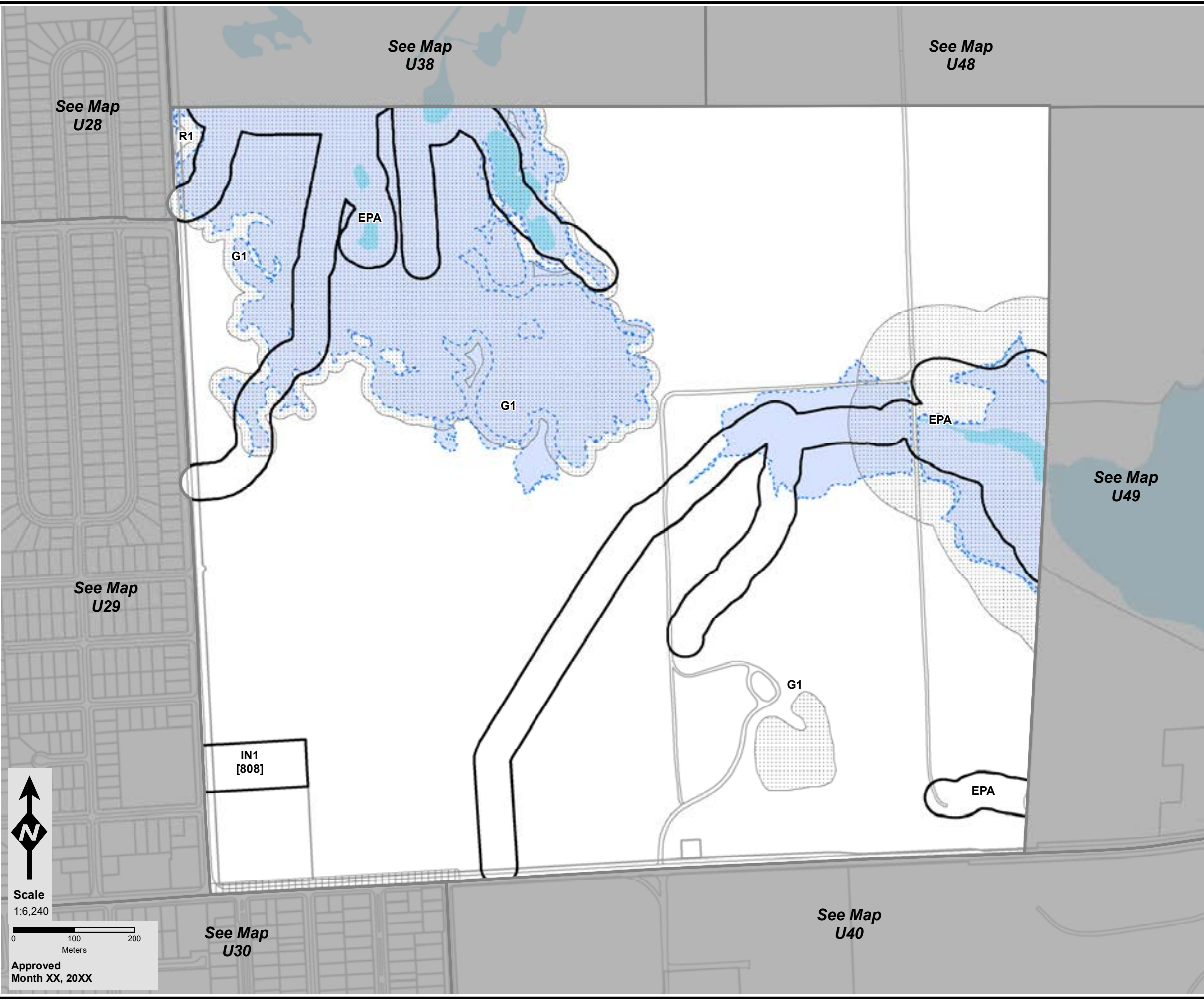
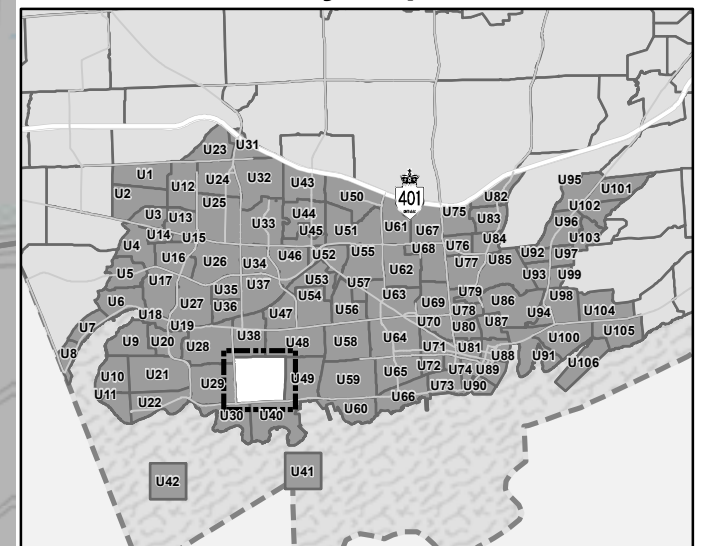
## Legend

- ★ Zoning Exception
- ▭ Zone Boundary
- ▭ Parcel Boundary
- ▭ Intake Protection Zone 2 Overlay
- ▭ Natural Heritage Overlay
- ▭ Municipal Boundary
- ▭ Floodplain Overlay
- ▭ Water

Zoning By-law Amendments		
No.	Date Passed	Location



## Key Map



Scale  
1:6,240

0 100 200  
Meters

Approved  
Month XX, 20XX



# City of Kingston Zoning By-law DRAFT Urban Map 40 (U40)

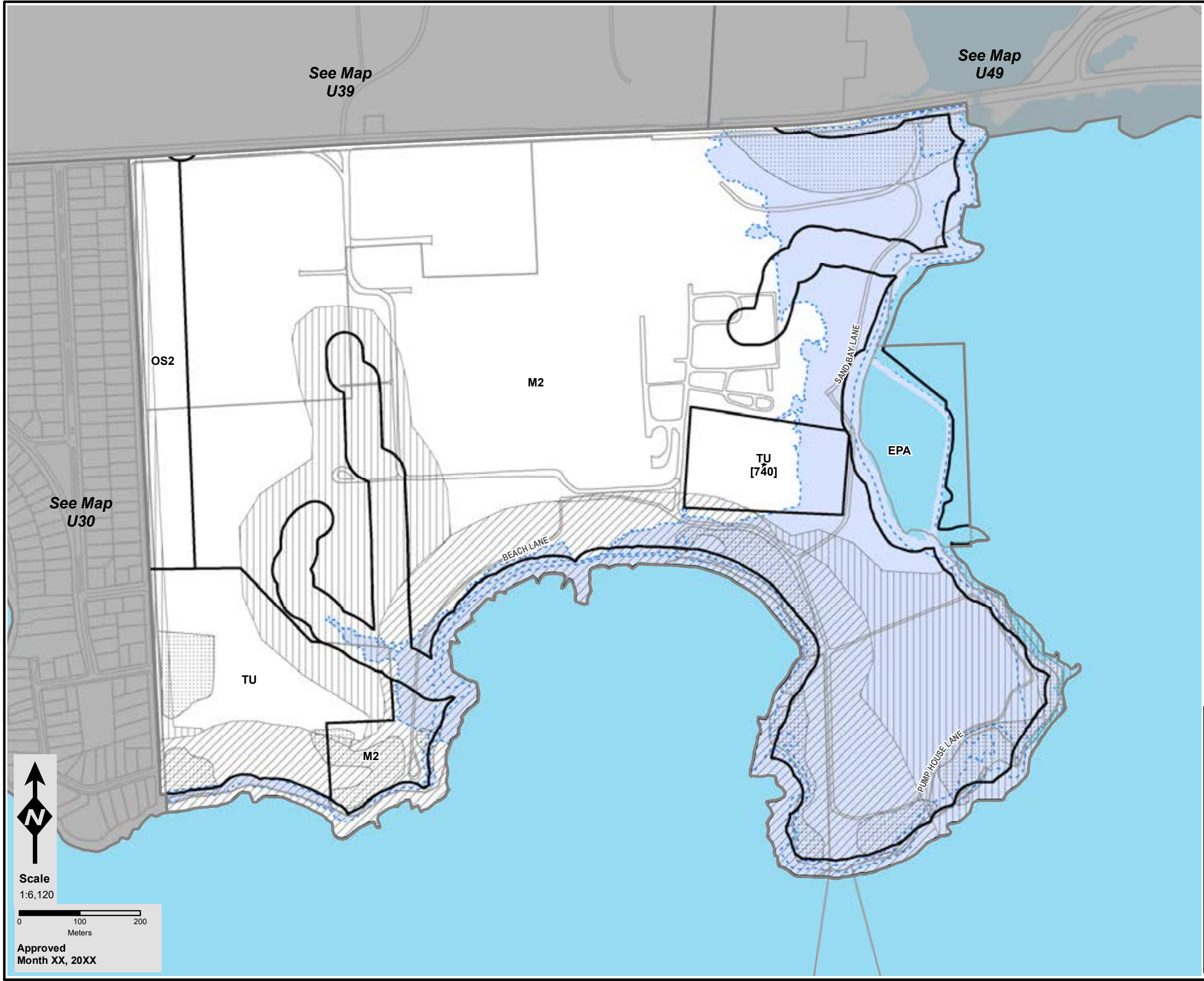
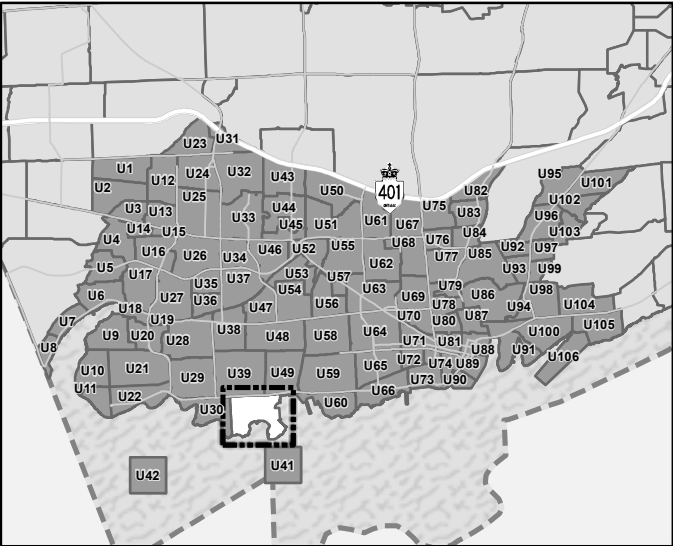
**Legend**

- ★ Zoning Exception
- ▭ Zone Boundary
- ▭ Parcel Boundary
- ▨ Intake Protection Zone 1 Overlay
- ▧ Intake Protection Zone 2 Overlay
- ▤ Natural Heritage Overlay
- ▭ Municipal Boundary
- ▤ Floodplain Overlay
- Water



Zoning By-law Amendments		
No.	Date Passed	Location

**Key Map**



See Map  
U39

See Map  
U49

See Map  
U30



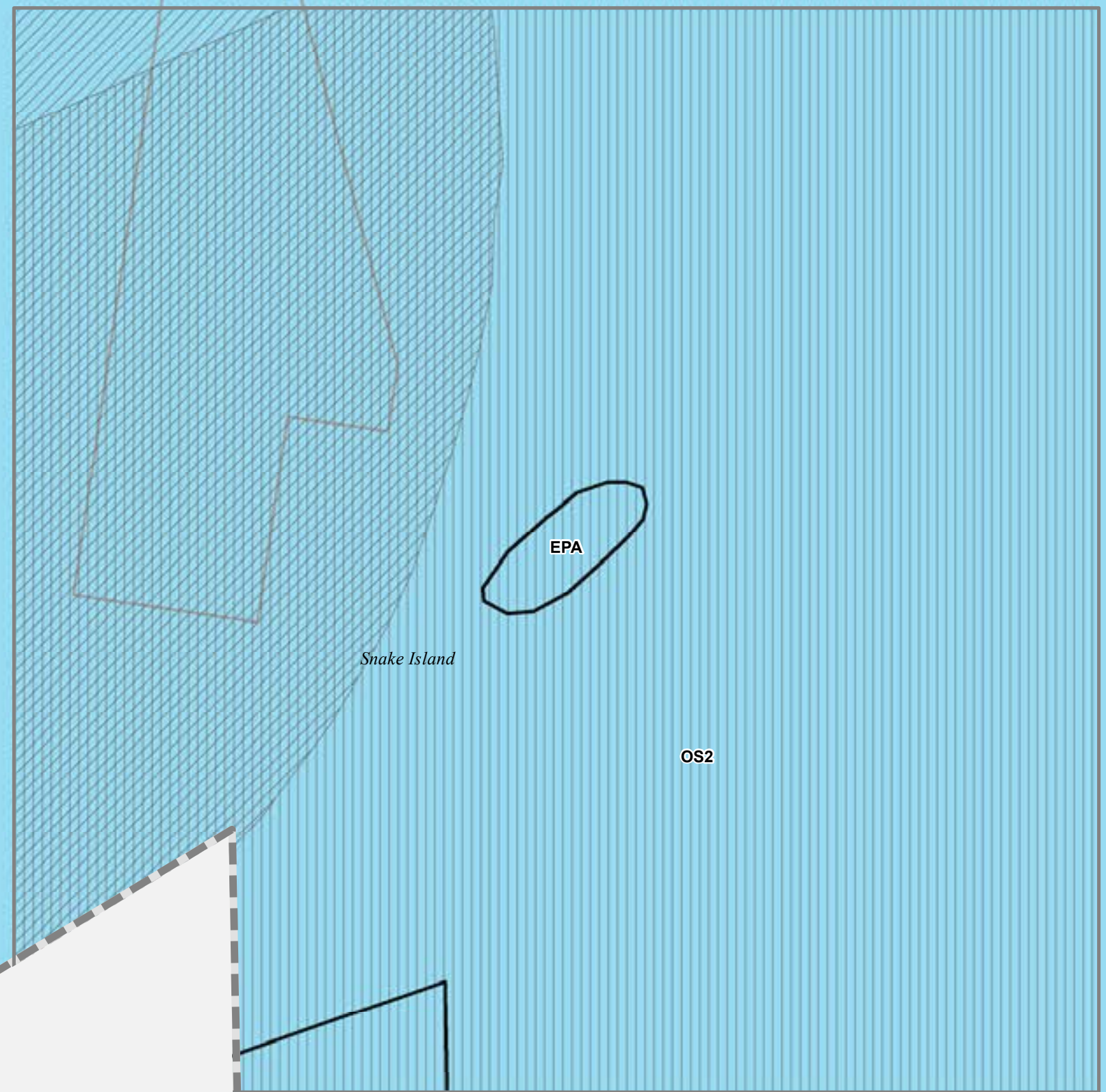
Scale

1:6,120









Approved  
Month XX, 20XX

# City of Kingston Zoning By-law DRAFT Urban Map 41 (U41)



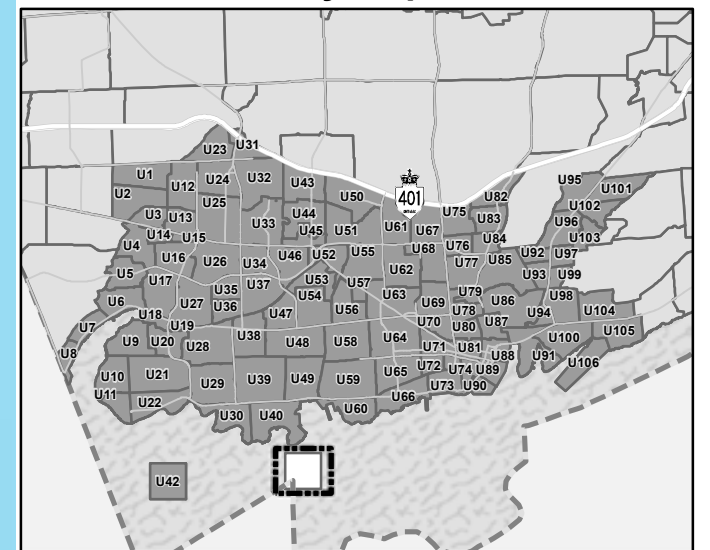
## Legend

-  Zone Boundary
-  Parcel Boundary
-  Intake Protection Zone 1 Overlay
-  Intake Protection Zone 2 Overlay
-  Municipal Boundary
-  Floodplain Overlay



Zoning By-law Amendments		
No.	Date Passed	Location

## Key Map

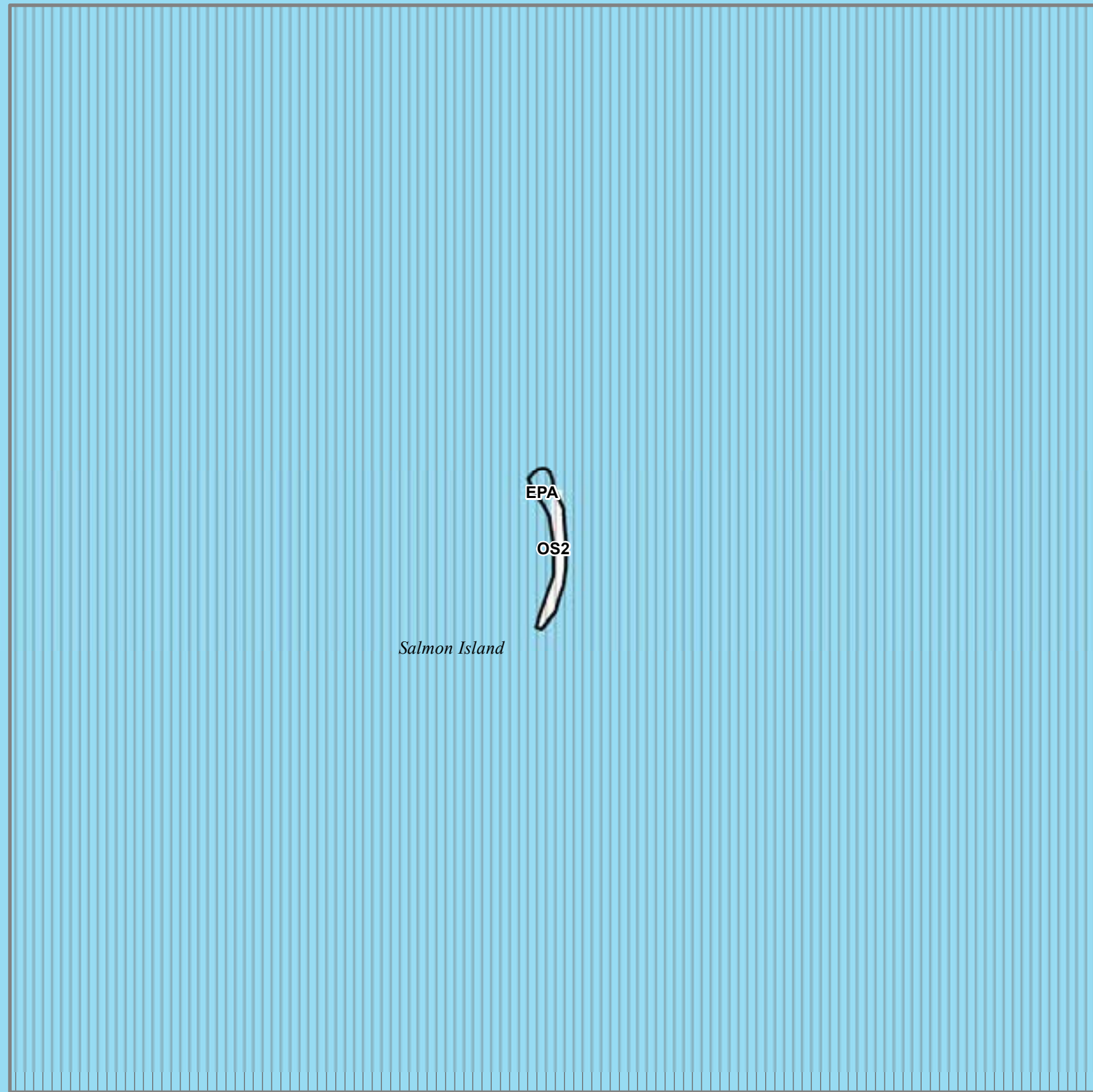


**Scale**  
1:4,770






0 100 200  
Meters

Approved  
Month XX, 20XX

# City of Kingston Zoning By-law DRAFT Urban Map 42 (U42)



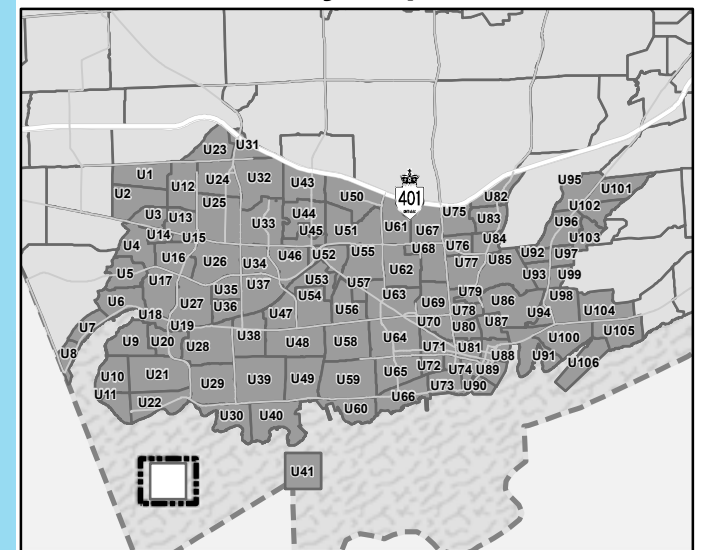
### Legend

-  Zone Boundary
-  Parcel Boundary
-  Intake Protection Zone 2 Overlay
-  Municipal Boundary
-  Floodplain Overlay



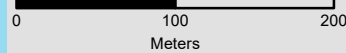
Zoning By-law Amendments		
No.	Date Passed	Location

### Key Map



Scale

1:4,770



Approved  
Month XX, 20XX






See Map U31

See Map R21

# City of Kingston Zoning By-law DRAFT Urban Map 43 (U43)

See Map R23

### Legend

-  Zone Boundary
-  Parcel Boundary
-  Natural Heritage Overlay
-  Municipal Boundary
-  Water

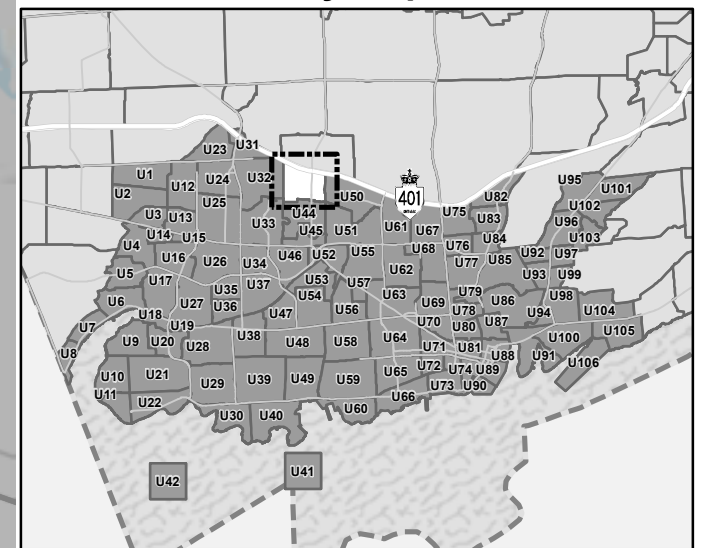
See Map U32

See Map U50

Zoning By-law Amendments		
No.	Date Passed	Location



### Key Map



Scale  
1:5,640

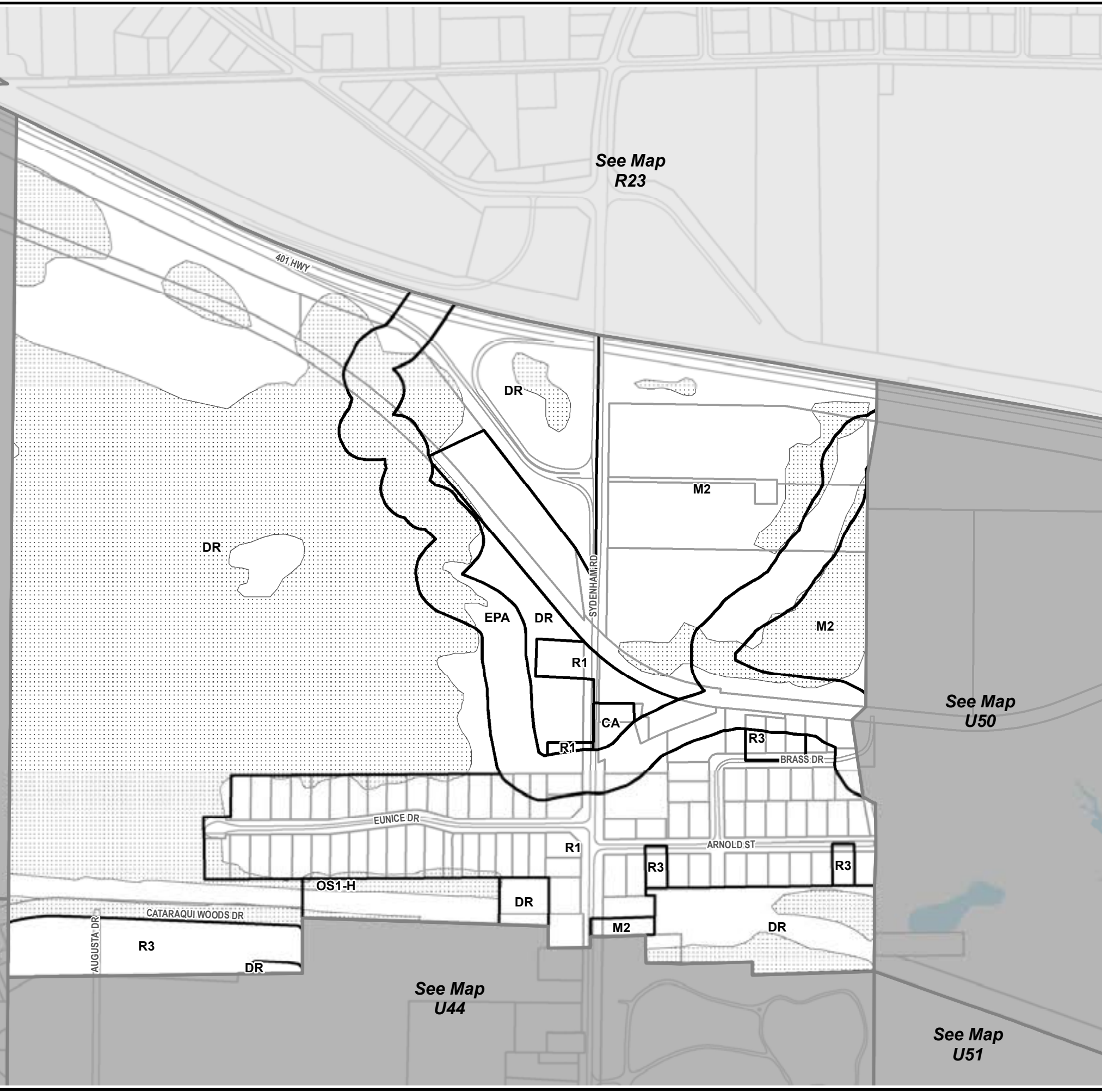
See Map U33



Approved  
Month XX, 20XX

See Map U44

See Map U51

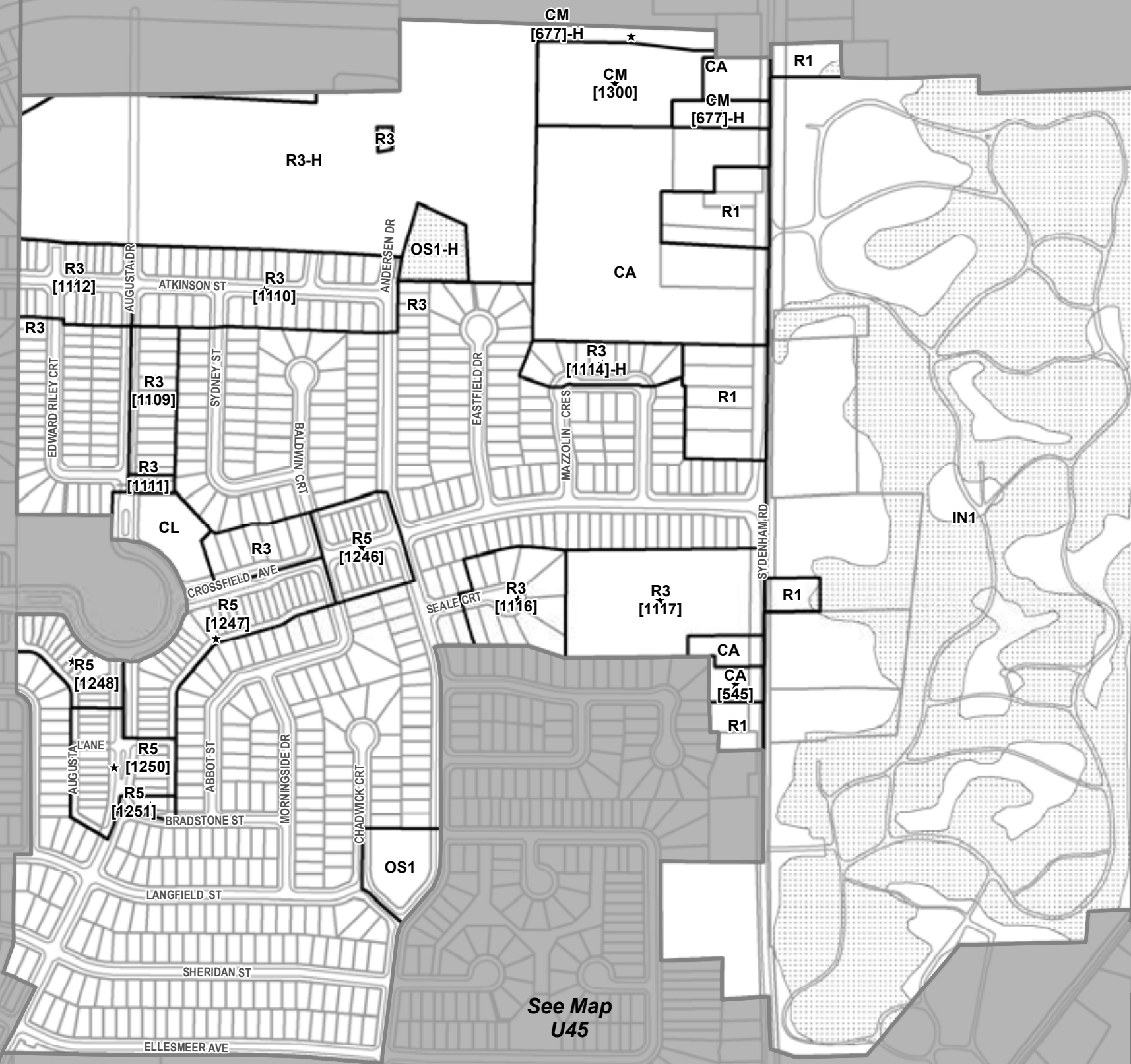


See Map  
U32

See Map  
U43

See Map  
U50

# City of Kingston Zoning By-law DRAFT Urban Map 44 (U44)



### Legend

- ★ Zoning Exception
- ▭ Zone Boundary
- ▭ Parcel Boundary
- ▨ Natural Heritage Overlay
- ▭ Municipal Boundary
- Water

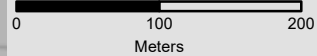
See Map  
U33

See Map  
U51

See Map  
U45



Scale  
1:5,310

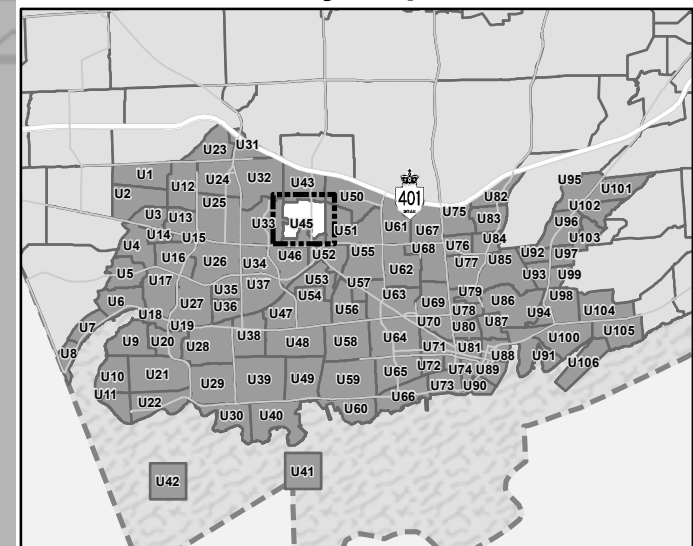


Approved  
Month XX, 20XX

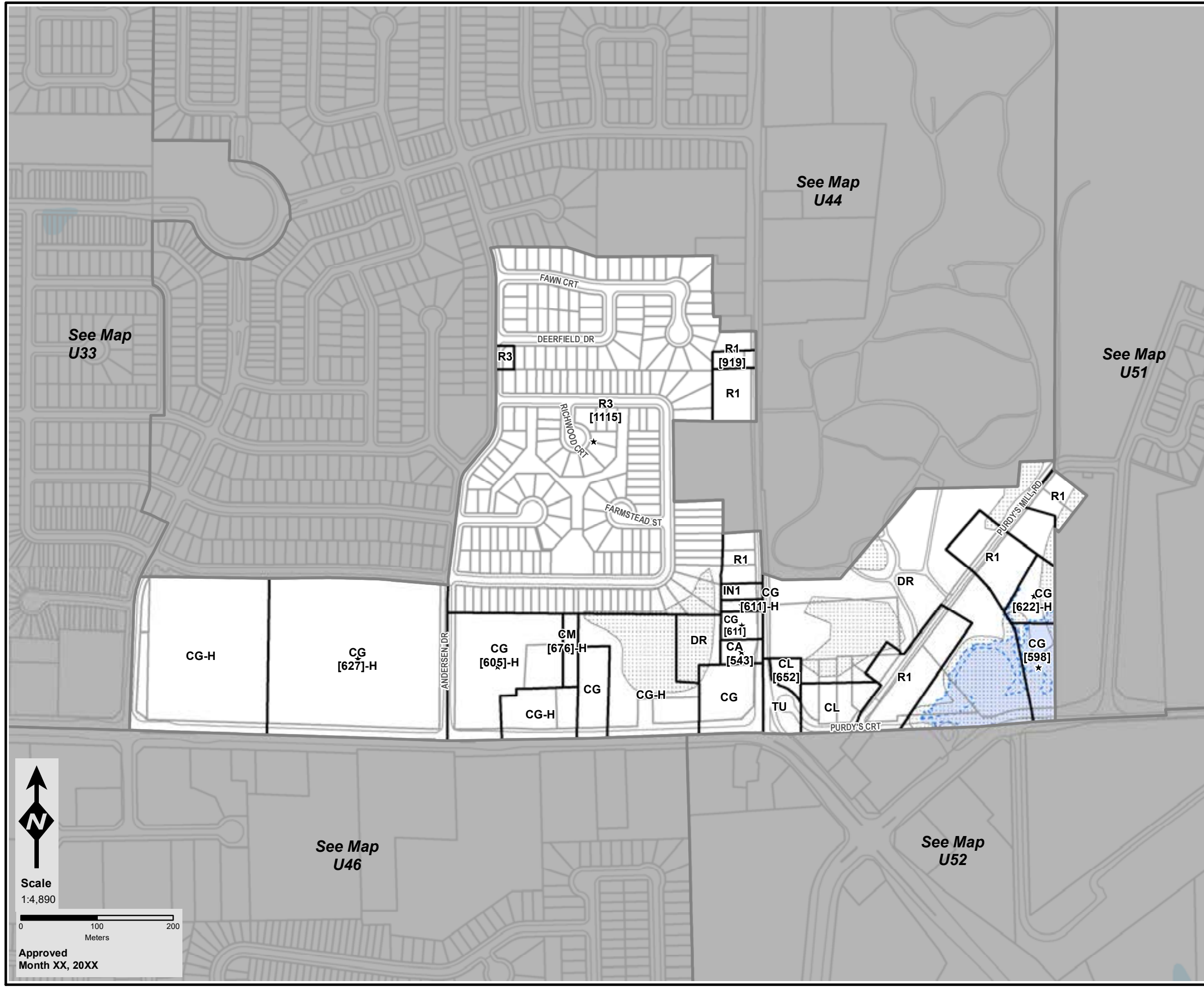
Zoning By-law Amendments		
No.	Date Passed	Location



### Key Map



# City of Kingston Zoning By-law DRAFT Urban Map 45 (U45)



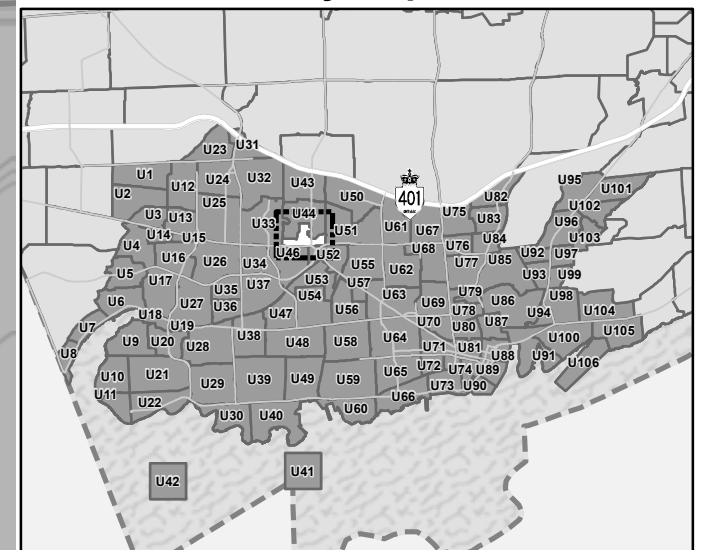
### Legend


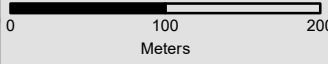
- ★ Zoning Exception
- ▭ Zone Boundary
- ▭ Parcel Boundary
- ▨ Natural Heritage Overlay
- ▭ Municipal Boundary
- ▨ Floodplain Overlay
- Water

Zoning By-law Amendments		
No.	Date Passed	Location



### Key Map



  
**Scale**  
 1:4,890  
  
 0 100 200  
 Meters  
 Approved  
 Month XX, 20XX

# City of Kingston Zoning By-law DRAFT Urban Map 46 (U46)

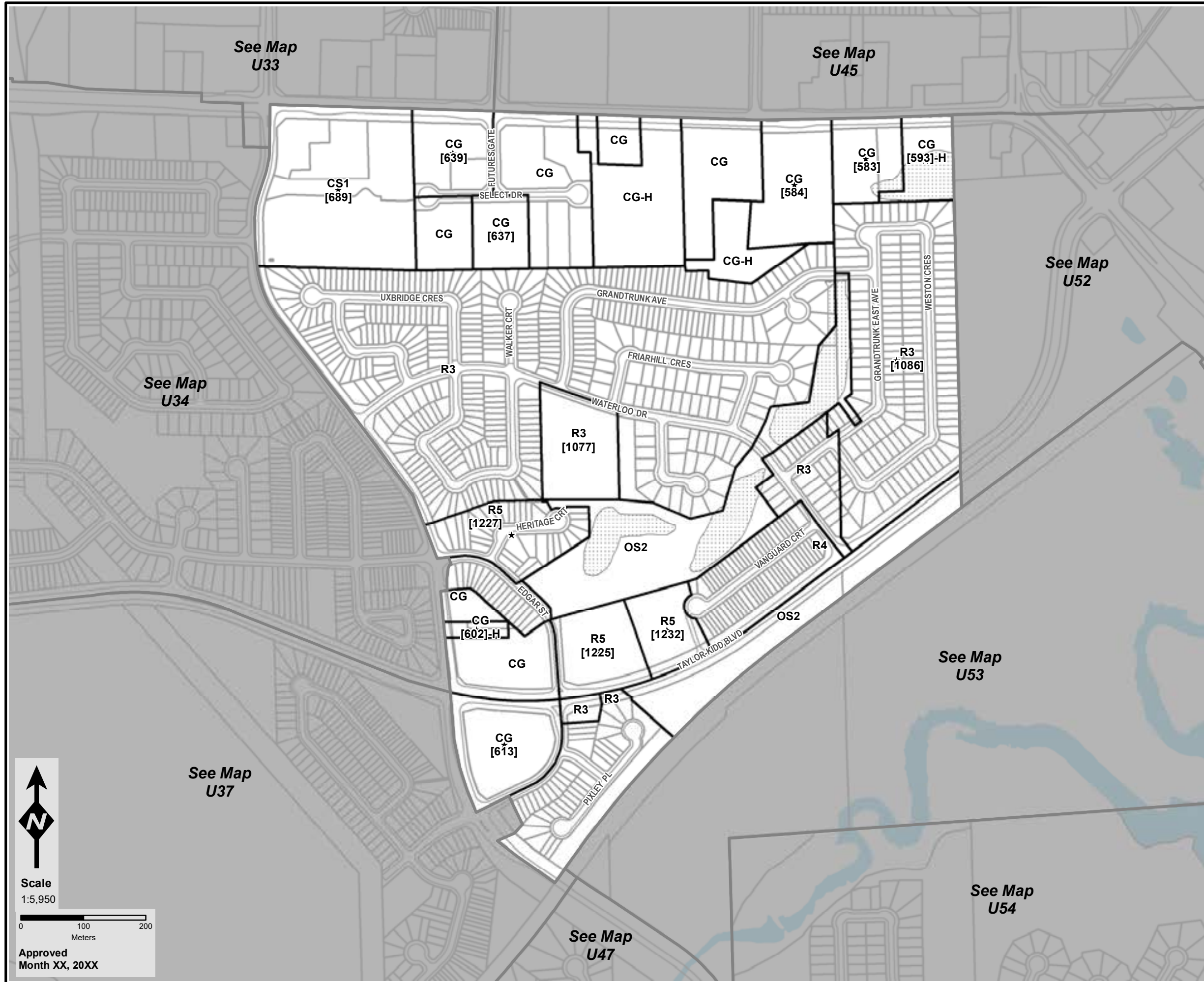
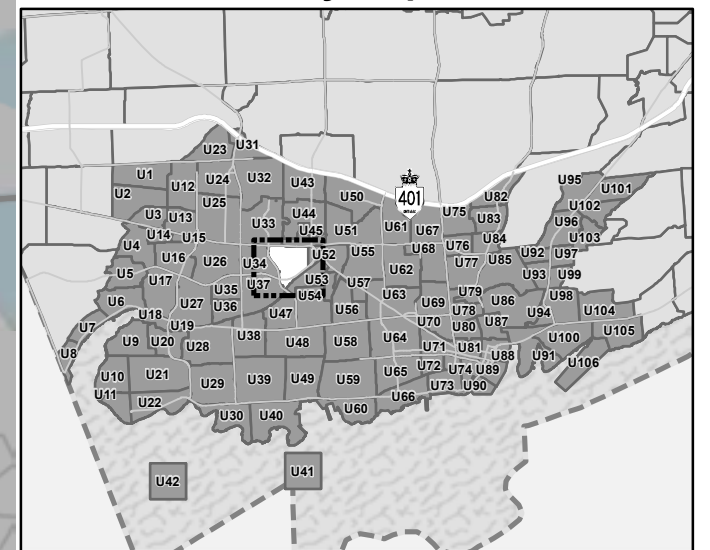
## Legend

- ★ Zoning Exception
- ▭ Zone Boundary
- ▭ Parcel Boundary
- ▨ Natural Heritage Overlay
- ▭ Municipal Boundary
- Water

Zoning By-law Amendments		
No.	Date Passed	Location



## Key Map



See Map  
U33

See Map  
U45

See Map  
U52

See Map  
U34

See Map  
U53

See Map  
U54

See Map  
U37

See Map  
U47

# City of Kingston Zoning By-law DRAFT Urban Map 47 (U47)

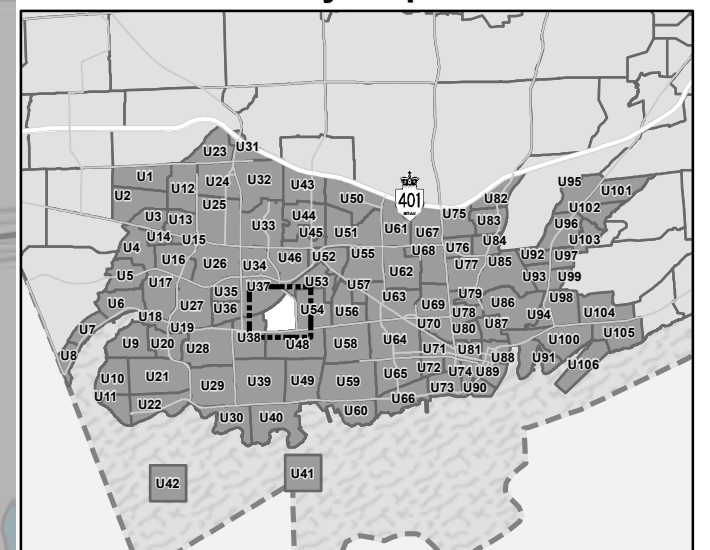
## Legend

- ★ Zoning Exception
- ▭ Zone Boundary
- ▭ Parcel Boundary
- ▨ Natural Heritage Overlay
- ▭ Municipal Boundary
- ▨ Floodplain Overlay
- Water

Zoning By-law Amendments		
No.	Date Passed	Location



## Key Map



See Map  
U37

See Map  
U46

See Map  
U53

See Map  
U54

See Map  
U38

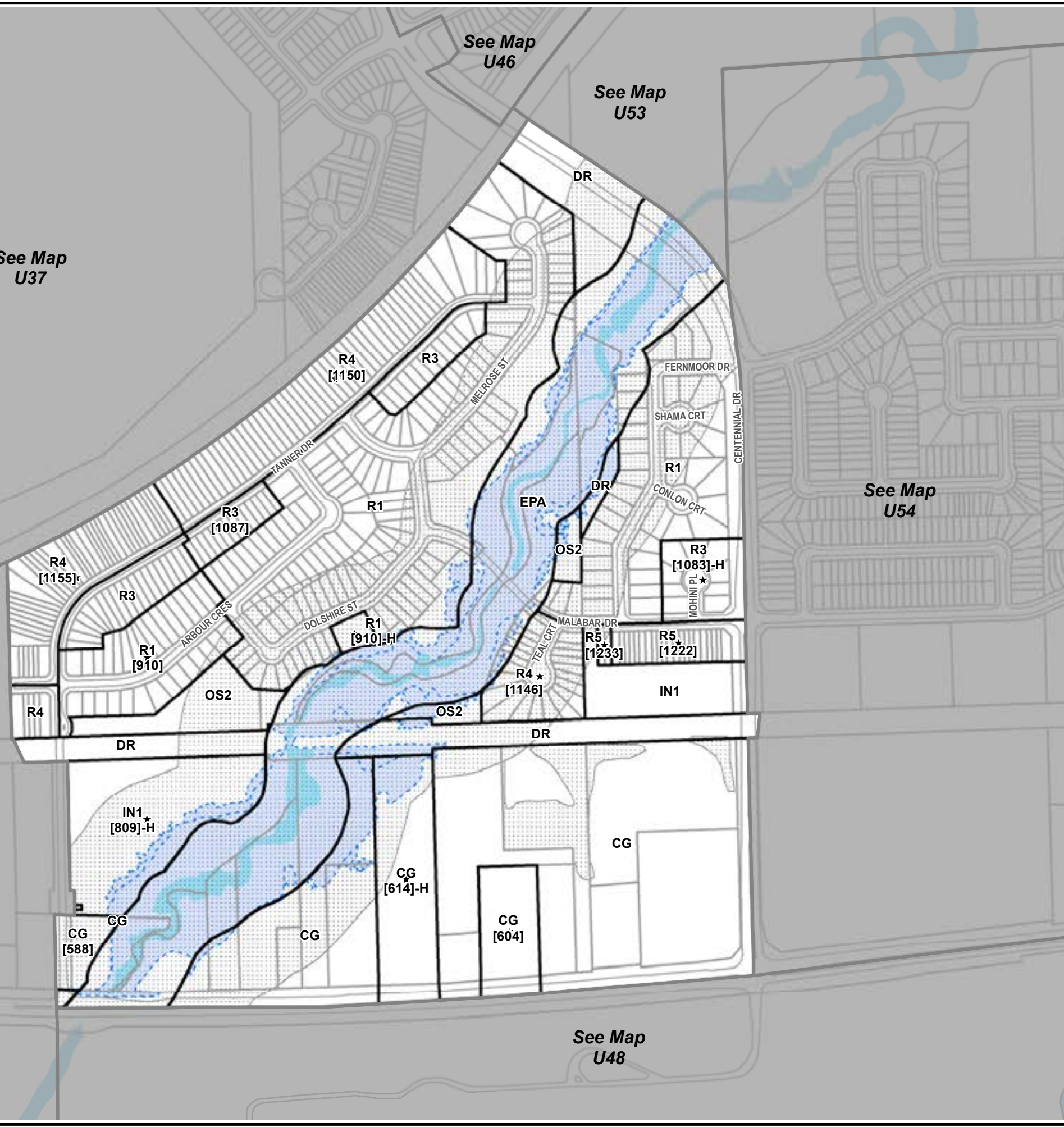
See Map  
U48



Scale  
1:5,330

0 100 200  
Meters

Approved  
Month XX, 20XX





See Map  
U37

See Map  
U56







# City of Kingston Zoning By-law DRAFT Urban Map 48 (U48)

See Map  
U47

See Map  
U54

See Map  
U38

### Legend

-  Zone Boundary
-  Parcel Boundary
-  Natural Heritage Overlay
-  Municipal Boundary
-  Floodplain Overlay
-  Water

G1

OS2

CA

OS2

EPA

See Map  
U58


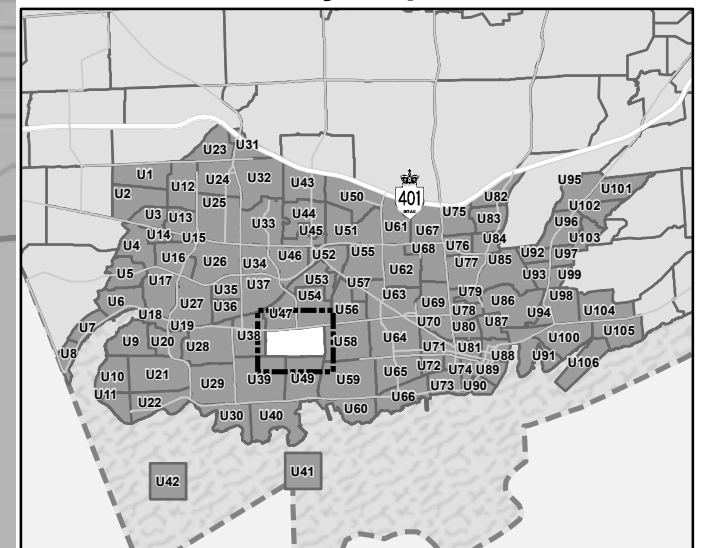
EPA



### Zoning By-law Amendments

No.	Date Passed	Location

### Key Map



Scale

1:6,500



Approved  
Month XX, 20XX

See Map  
U39

See Map  
U49

See Map  
U59

# City of Kingston Zoning By-law DRAFT Urban Map 49 (U49)

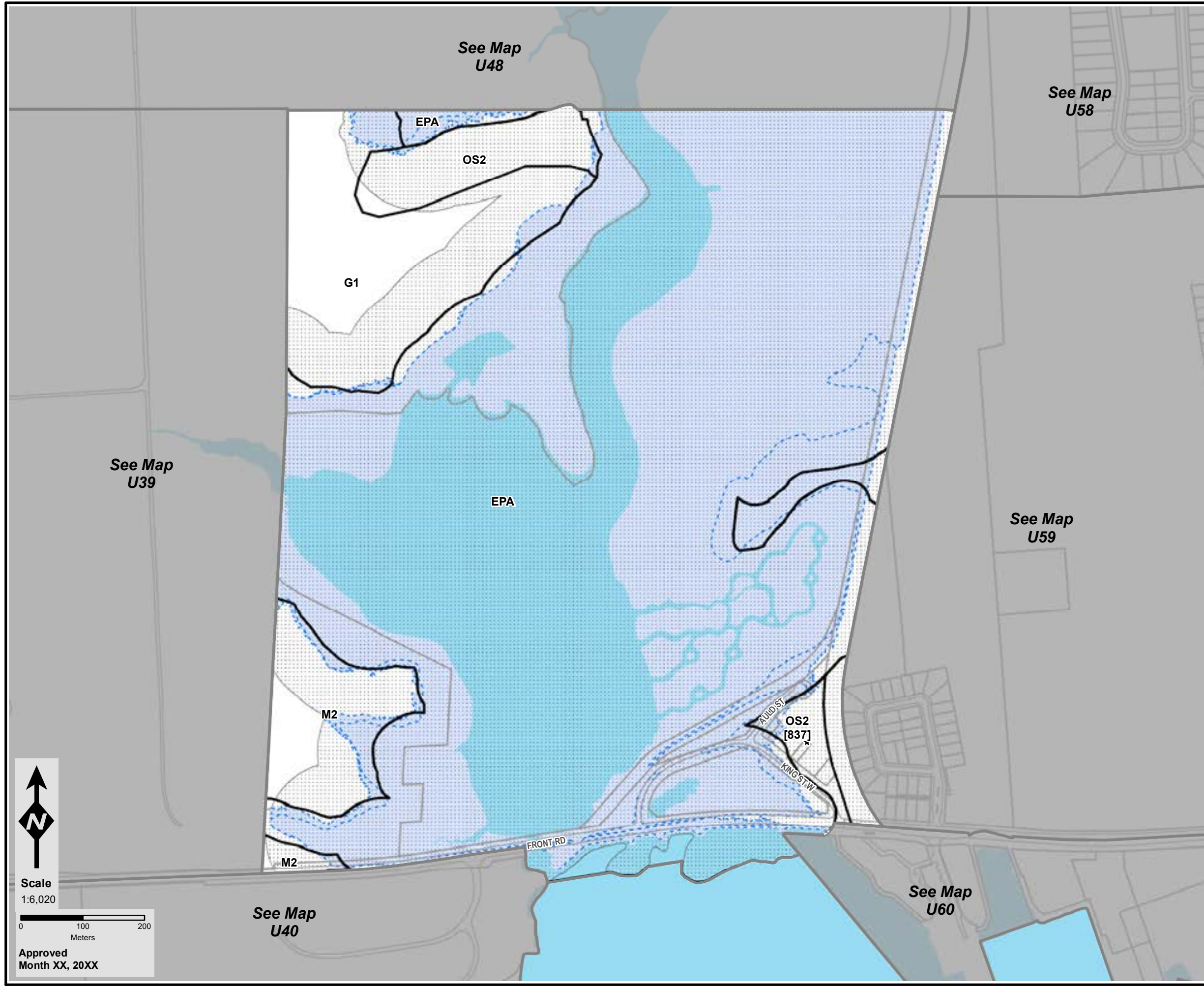
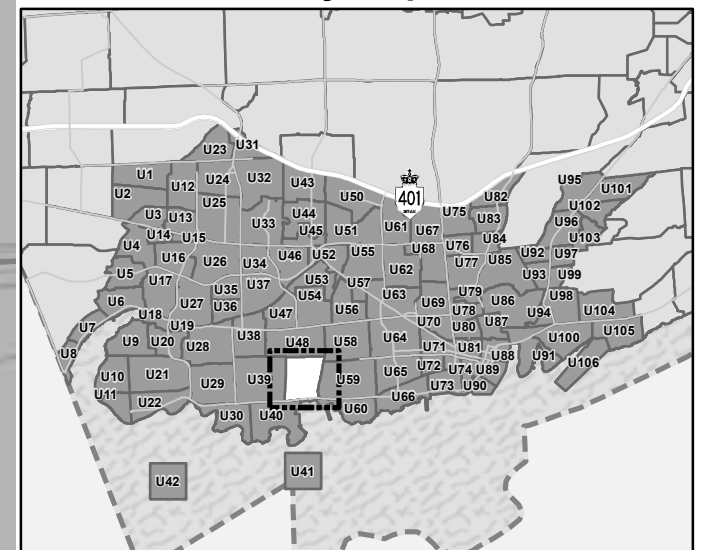
## Legend

- ★ Zoning Exception
- ▭ Zone Boundary
- ▭ Parcel Boundary
- ▨ Natural Heritage Overlay
- ▭ Municipal Boundary
- ▨ Floodplain Overlay
- Water



Zoning By-law Amendments		
No.	Date Passed	Location

## Key Map



Scale  
1:6,020

0 100 200  
Meters

Approved  
Month XX, 20XX

# City of Kingston Zoning By-law DRAFT Urban Map 50 (U50)

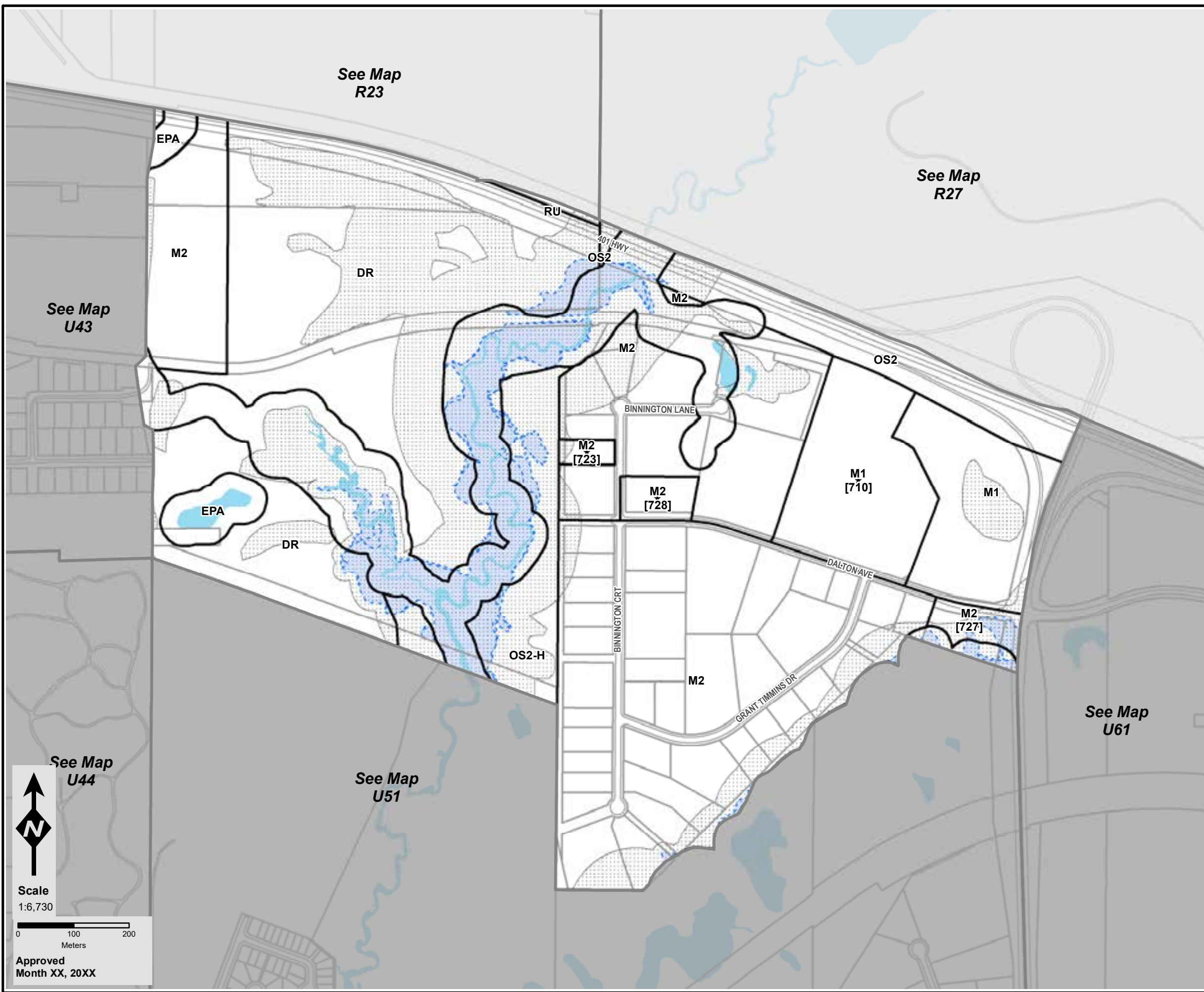
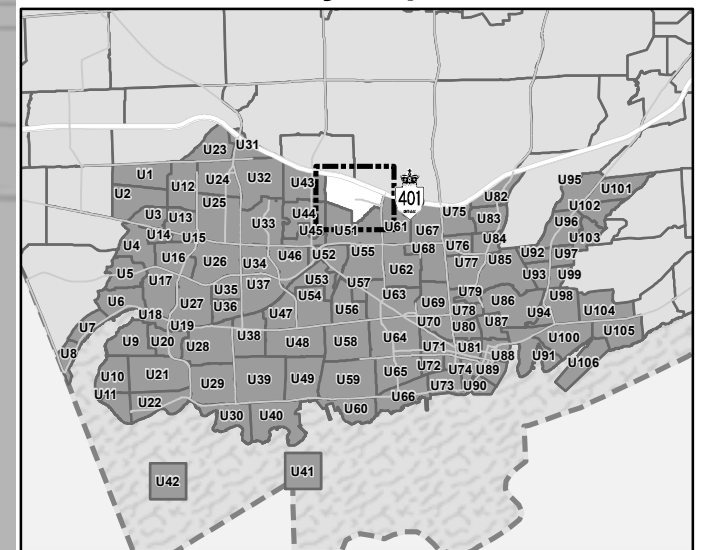
## Legend

- ★ Zoning Exception
- ▭ Zone Boundary
- ▭ Parcel Boundary
- ▨ Natural Heritage Overlay
- ▭ Municipal Boundary
- ▨ Floodplain Overlay
- Water

Zoning By-law Amendments		
No.	Date Passed	Location



## Key Map



See Map  
R23

See Map  
R27

See Map  
U43

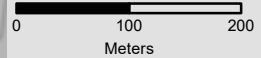
See Map  
U61

See Map  
U44

See Map  
U51



Scale  
1:6,730



Approved  
Month XX, 20XX

# City of Kingston Zoning By-law DRAFT Urban Map 51 (U51)

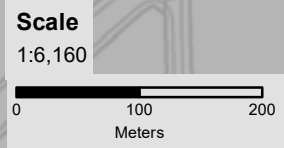
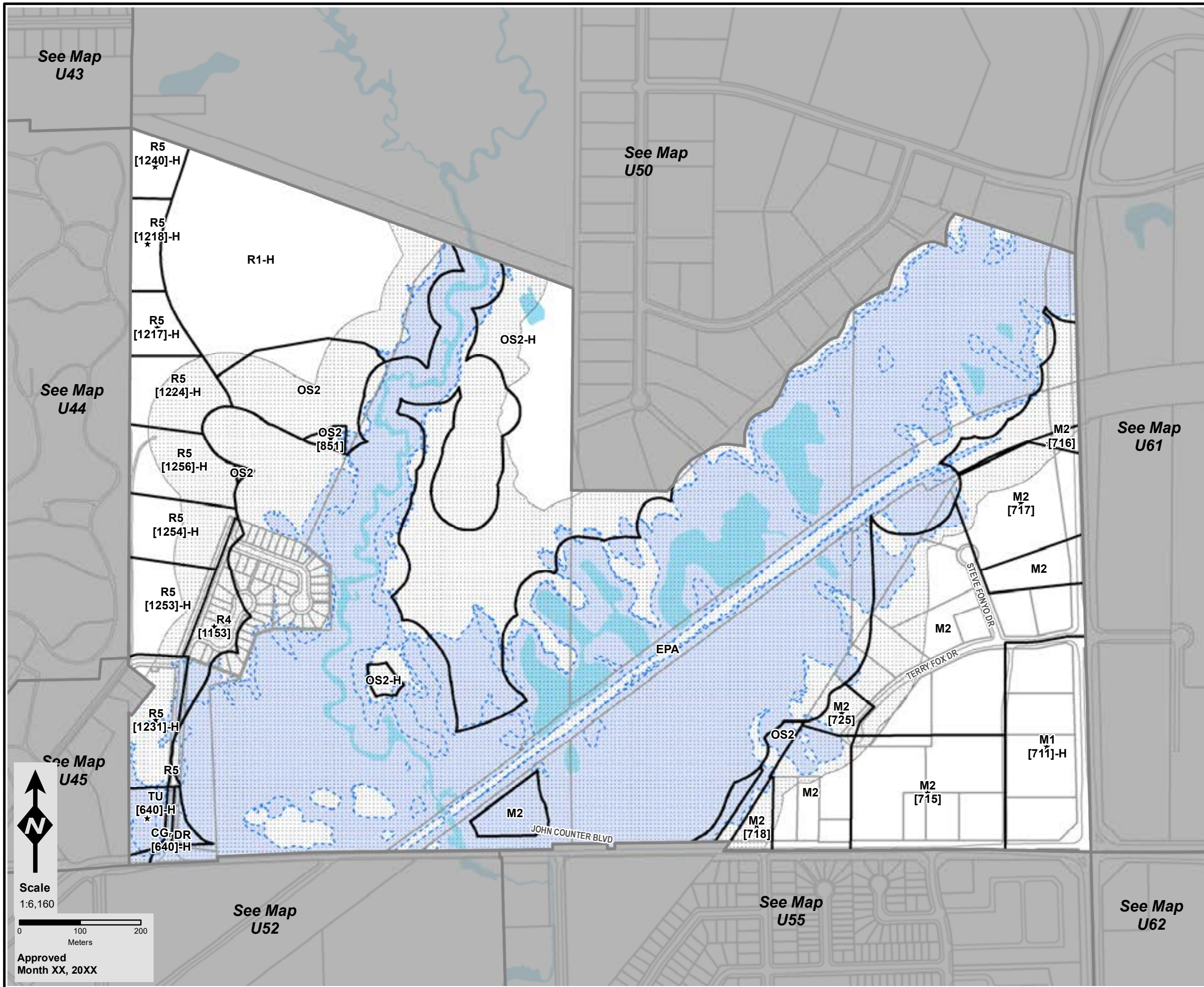
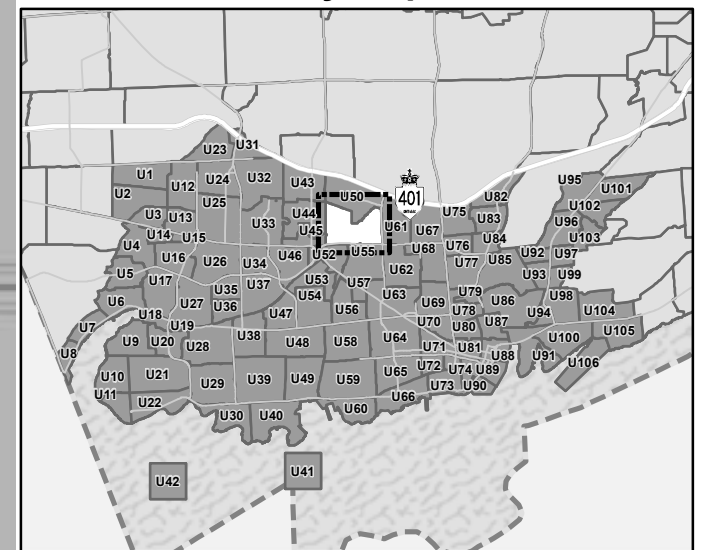
## Legend

- ★ Zoning Exception
- ▭ Zone Boundary
- ▭ Parcel Boundary
- ▨ Natural Heritage Overlay
- ▭ Municipal Boundary
- ▨ Floodplain Overlay
- Water

Zoning By-law Amendments		
No.	Date Passed	Location



## Key Map



Approved  
Month XX, 20XX

See Map U44

See Map U45

See Map U51

# City of Kingston Zoning By-law DRAFT Urban Map 52 (U52)

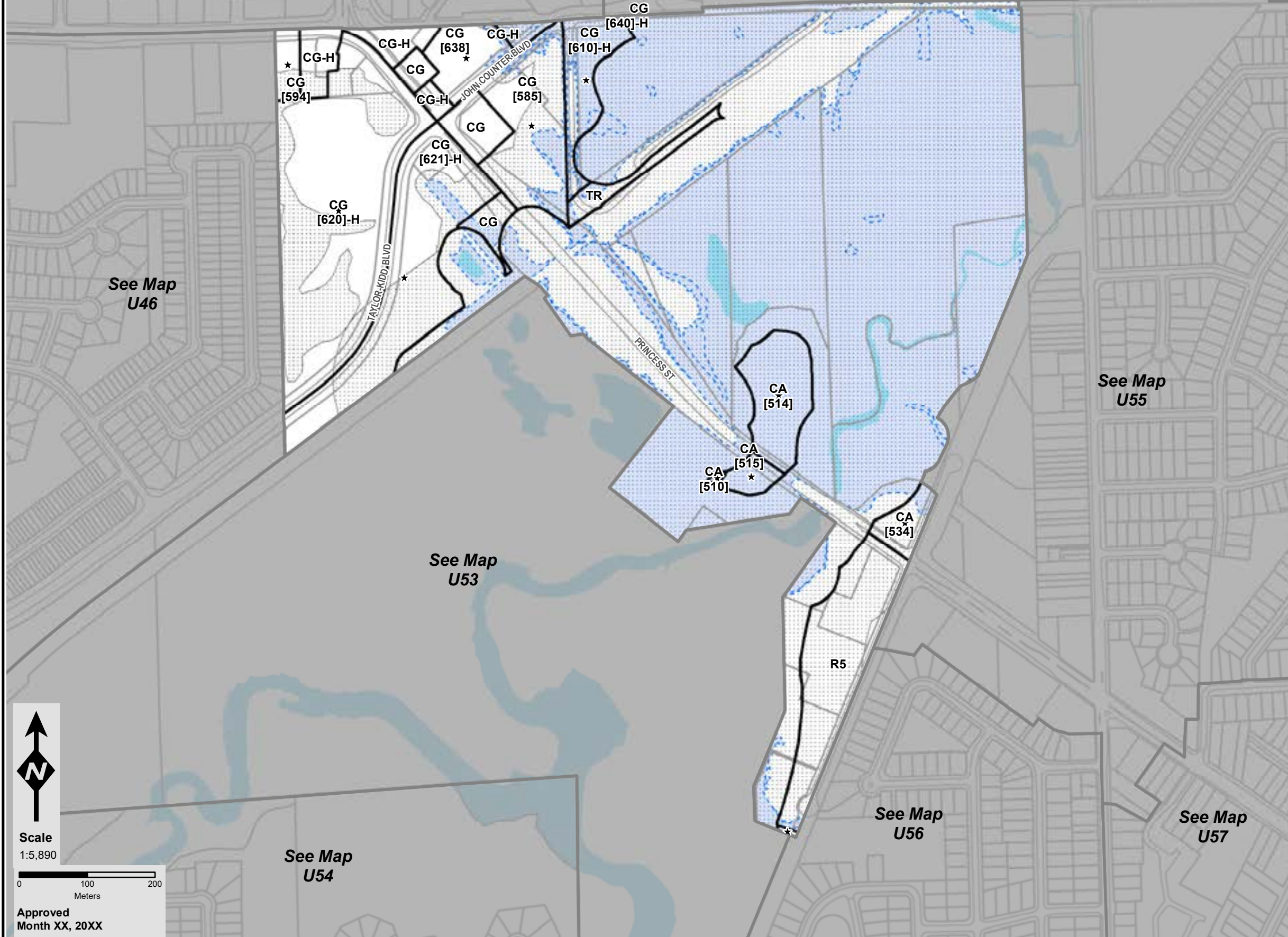
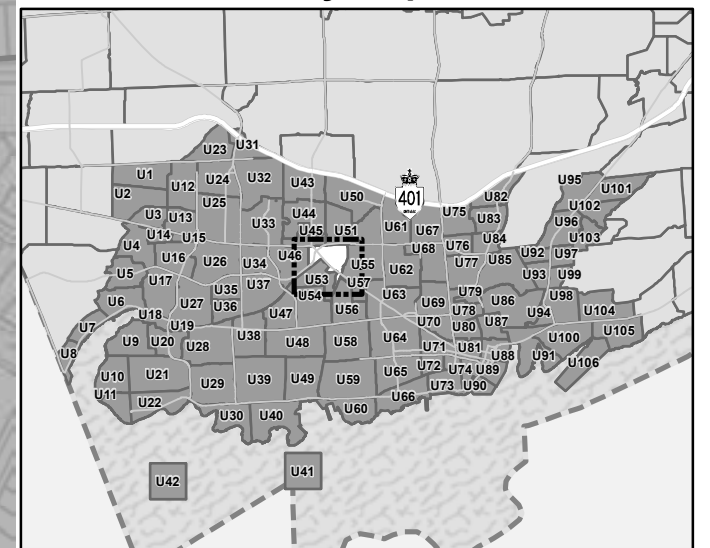
### Legend

- ★ Zoning Exception
- ▭ Zone Boundary
- ▭ Parcel Boundary
- ▨ Natural Heritage Overlay
- ▭ Municipal Boundary
- ▨ Floodplain Overlay
- Water

Zoning By-law Amendments		
No.	Date Passed	Location



### Key Map



See Map U46

See Map U55

See Map U53

See Map U56

See Map U57

See Map U54

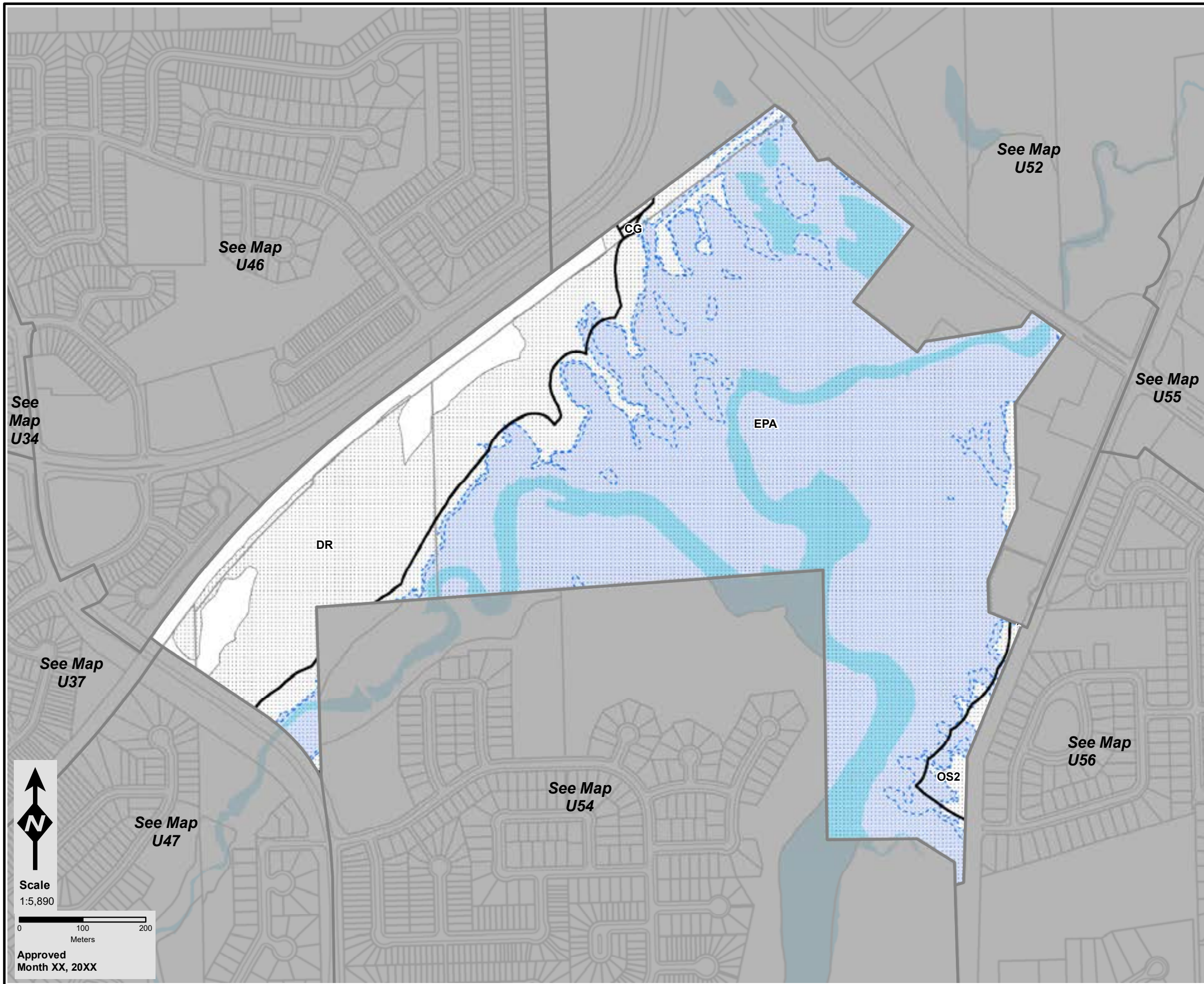


Scale  
1:5,890



Approved  
Month XX, 20XX

# City of Kingston Zoning By-law DRAFT Urban Map 53 (U53)



## Legend

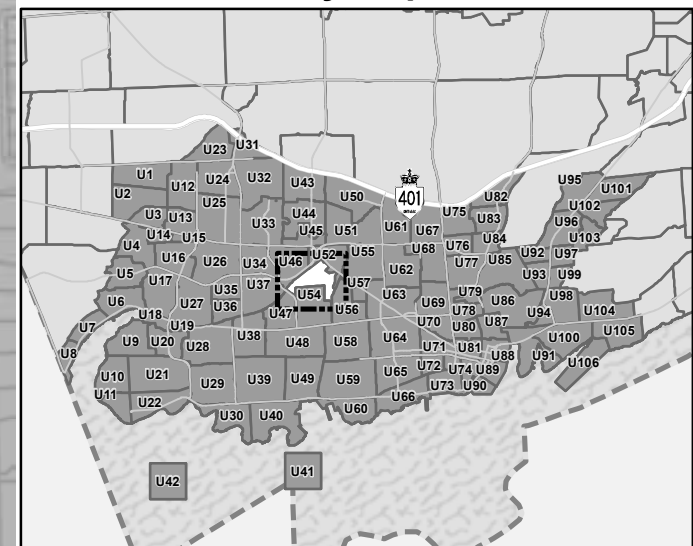
- ★ Zoning Exception
- ▭ Zone Boundary
- ▭ Parcel Boundary
- ▨ Natural Heritage Overlay
- ▭ Municipal Boundary
- ▨ Floodplain Overlay
- Water



## Zoning By-law Amendments

No.	Date Passed	Location

## Key Map



Scale  
1:5,890

0 100 200  
Meters

Approved  
Month XX, 20XX

# City of Kingston Zoning By-law DRAFT Urban Map 54 (U54)

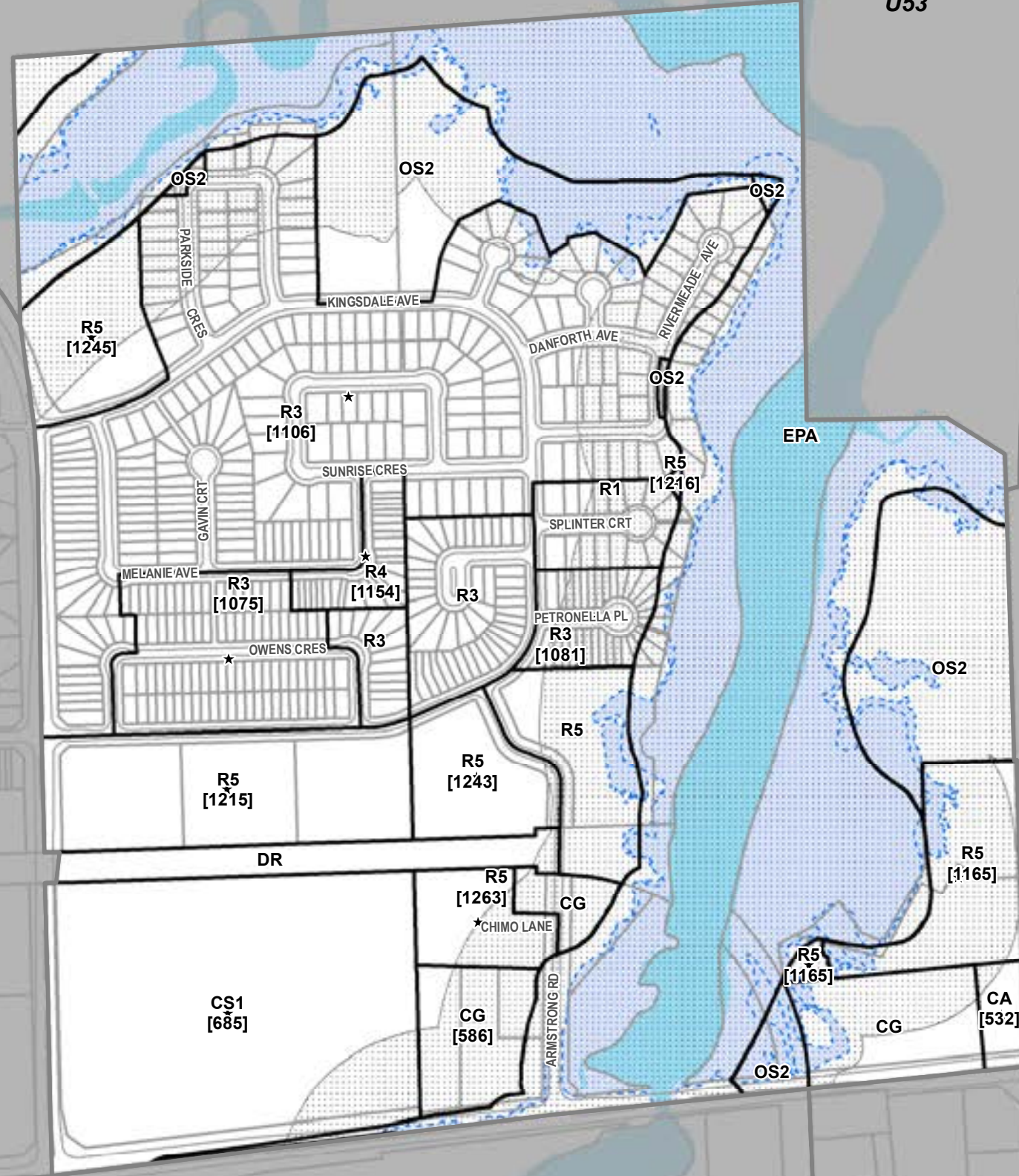
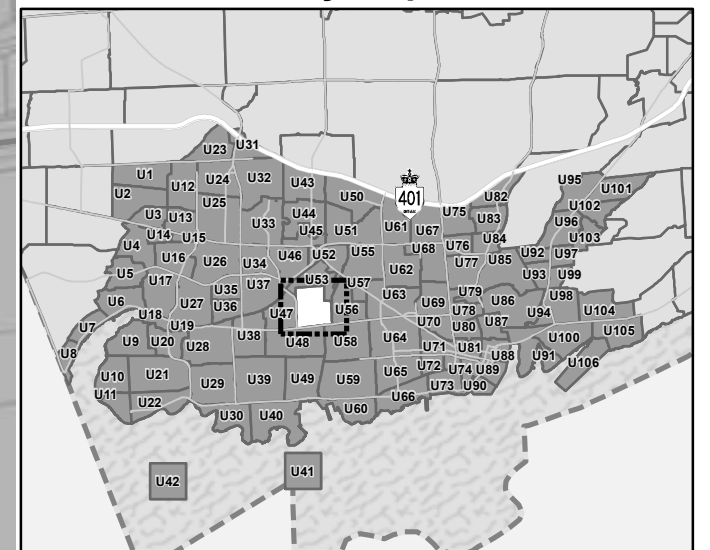
## Legend

- ★ Zoning Exception
- ▭ Zone Boundary
- ▭ Parcel Boundary
- ▨ Natural Heritage Overlay
- ▭ Municipal Boundary
- ▨ Floodplain Overlay
- Water

Zoning By-law Amendments		
No.	Date Passed	Location



## Key Map



See Map  
U46

See Map  
U53

See Map  
U52

See Map  
U55

See Map  
U37

See Map  
U56

See Map  
U47

See Map  
U58

See Map  
U48

Scale  
1:5,710

0 100 200  
Meters

Approved  
Month XX, 20XX

# City of Kingston Zoning By-law DRAFT Urban Map 55 (U55)

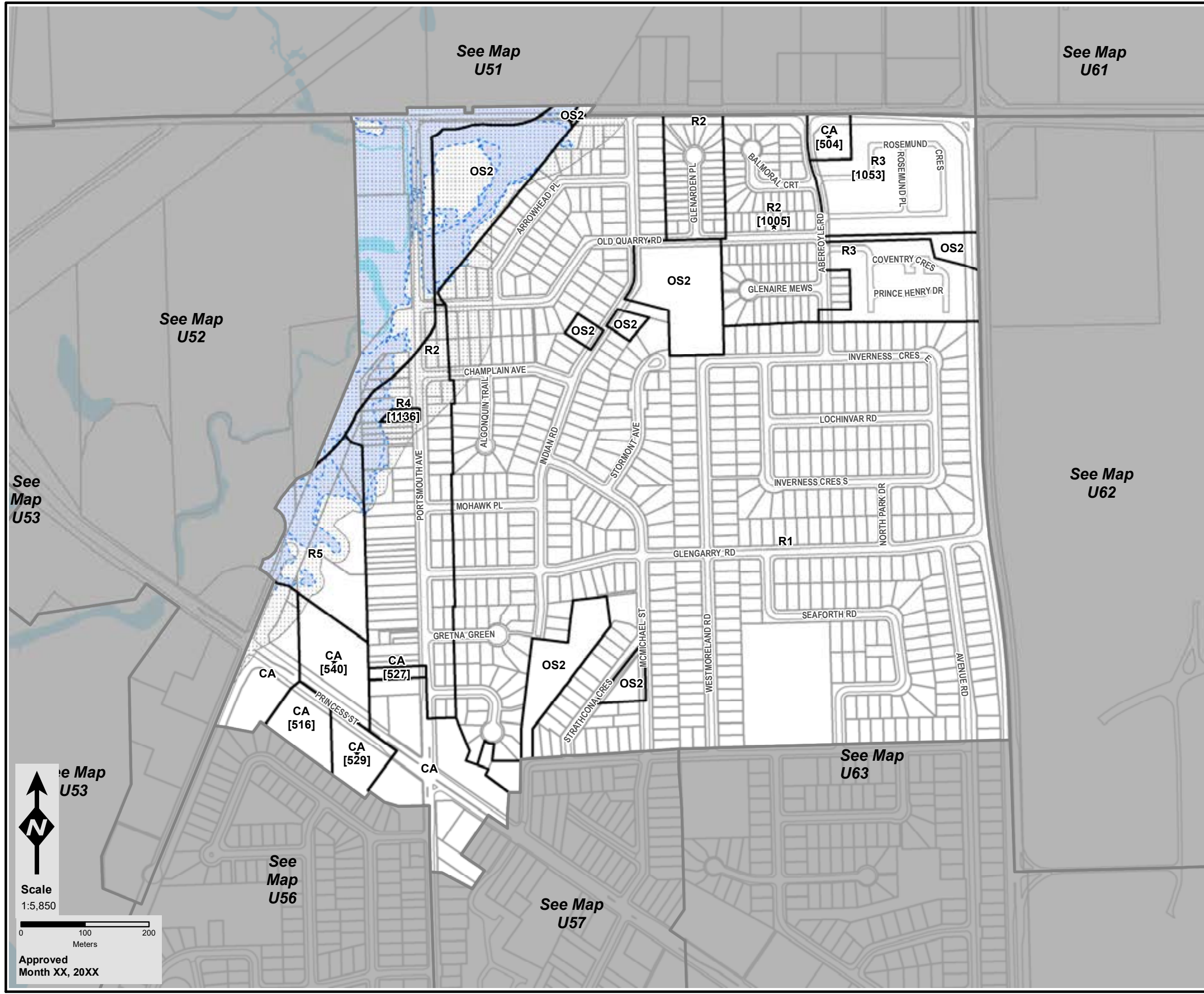
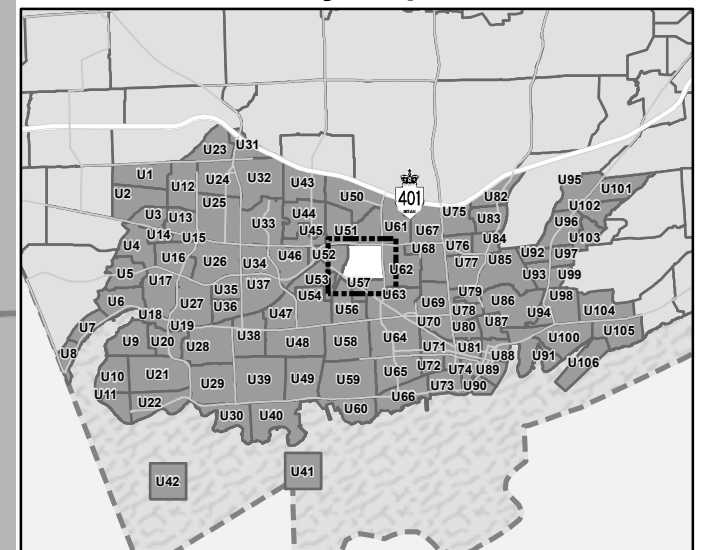
## Legend

- ★ Zoning Exception
- ▭ Zone Boundary
- ▭ Parcel Boundary
- ▨ Natural Heritage Overlay
- ▭ Municipal Boundary
- ▨ Floodplain Overlay
- Water

Zoning By-law Amendments		
No.	Date Passed	Location



## Key Map



See Map U53

Scale  
1:5,850

0 100 200  
Meters

Approved  
Month XX, 20XX



# City of Kingston Zoning By-law DRAFT Urban Map 56 (U56)

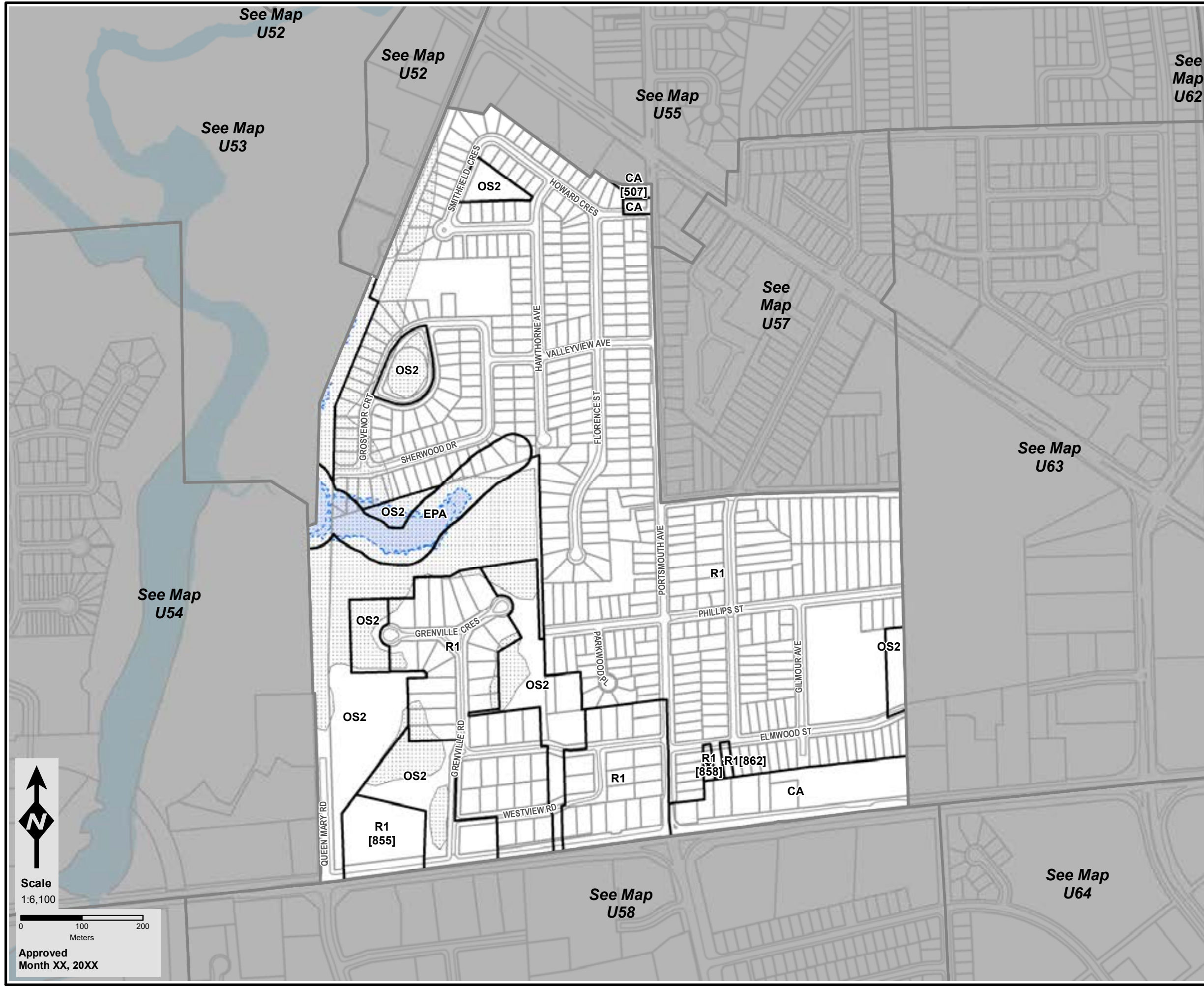
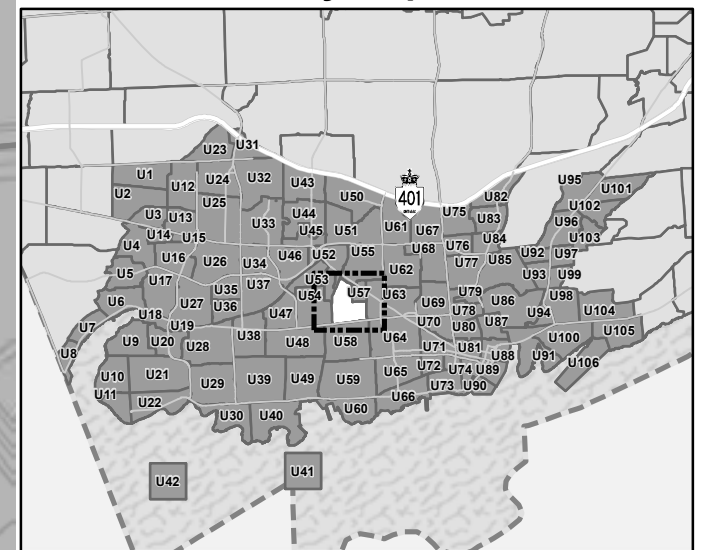
## Legend

- ★ Zoning Exception
- ▭ Zone Boundary
- ▭ Parcel Boundary
- ▨ Natural Heritage Overlay
- ▭ Municipal Boundary
- ▨ Floodplain Overlay
- Water

Zoning By-law Amendments		
No.	Date Passed	Location



## Key Map



Scale  
1:6,100

0 100 200  
Meters

Approved  
Month XX, 20XX

See Map U52

See Map U52

See Map U55

See Map U62

See Map U53

See Map U57

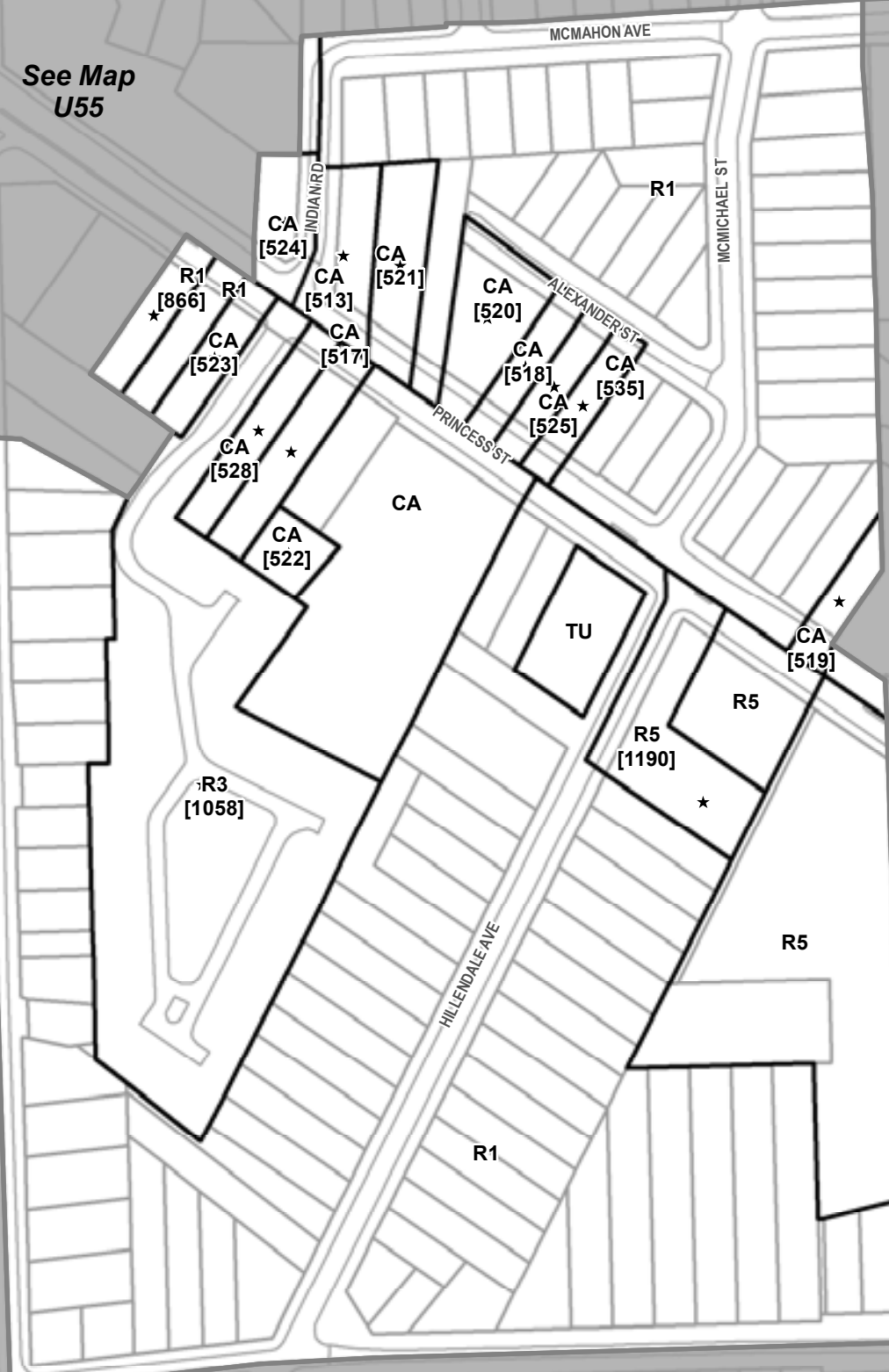
See Map U63

See Map U54

See Map U58

See Map U64

# City of Kingston Zoning By-law DRAFT Urban Map 57 (U57)



See Map  
U55

See Map  
U56

See Map  
U63

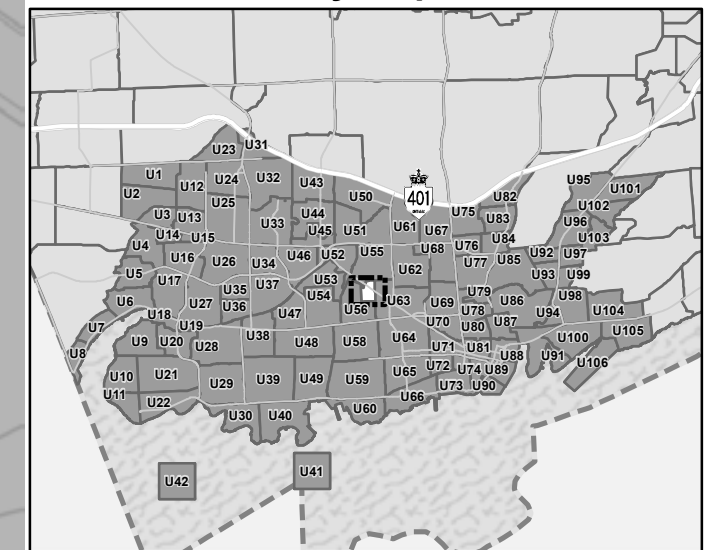
### Legend

- ★ Zoning Exception
- ▭ Zone Boundary
- ▭ Parcel Boundary
- ▭ Municipal Boundary



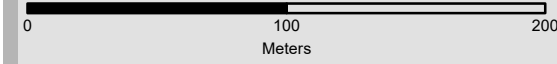
Zoning By-law Amendments		
No.	Date Passed	Location

### Key Map



Scale

1:2,920



Approved  
Month XX, 20XX

# City of Kingston Zoning By-law DRAFT Urban Map 58 (U58)

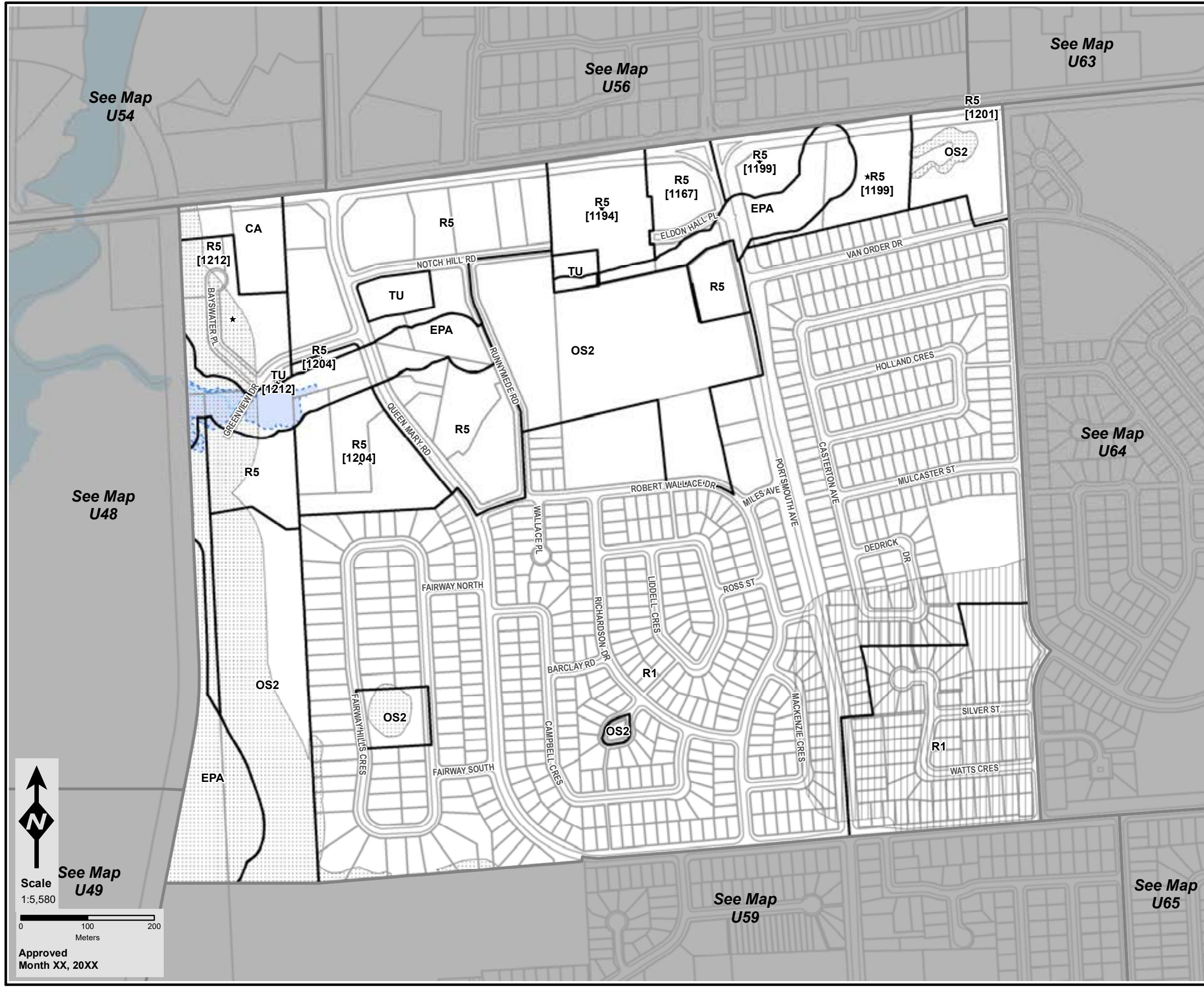
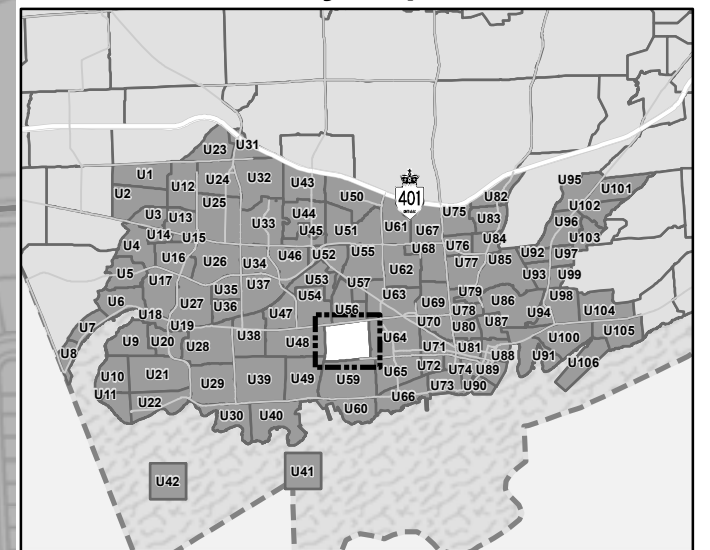
## Legend

- ★ Zoning Exception
- ▭ Zone Boundary
- ▭ Parcel Boundary
- ▭ Intake Protection Zone 2 Overlay
- ▭ Natural Heritage Overlay
- ▭ Municipal Boundary
- ▭ Floodplain Overlay
- ▭ Water

Zoning By-law Amendments		
No.	Date Passed	Location



## Key Map



Scale  
1:5,580

0 100 200  
Meters

Approved  
Month XX, 20XX

See Map  
U63

See Map  
U56

See Map  
U64

See Map  
U48

See Map  
U54

See Map  
U59

See Map  
U65

See Map  
U49

# City of Kingston Zoning By-law DRAFT Urban Map 59 (U59)

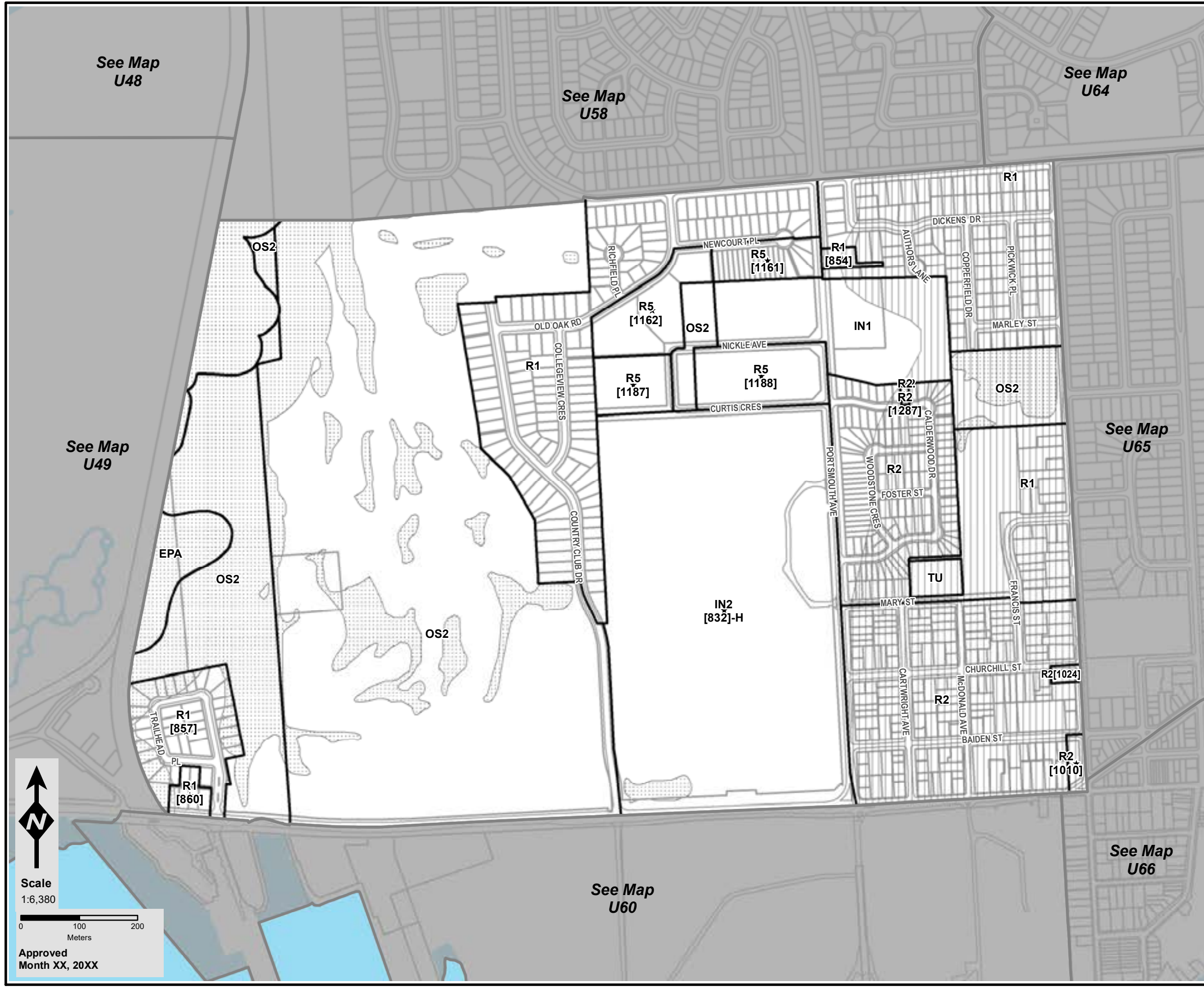
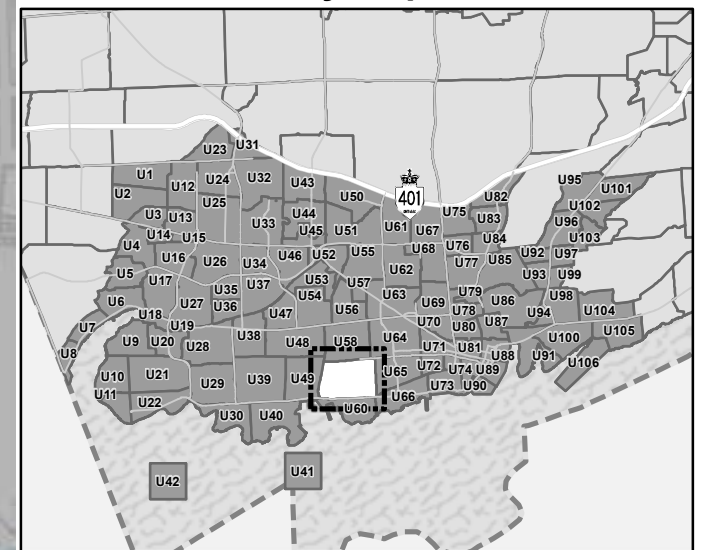
## Legend

- ★ Zoning Exception
- ▭ Zone Boundary
- ▭ Parcel Boundary
- ▨ Intake Protection Zone 2 Overlay
- ▤ Natural Heritage Overlay
- ▭ Municipal Boundary
- Water

Zoning By-law Amendments		
No.	Date Passed	Location



## Key Map



See Map  
U48

See Map  
U58

See Map  
U64

See Map  
U49

See Map  
U65

See Map  
U66

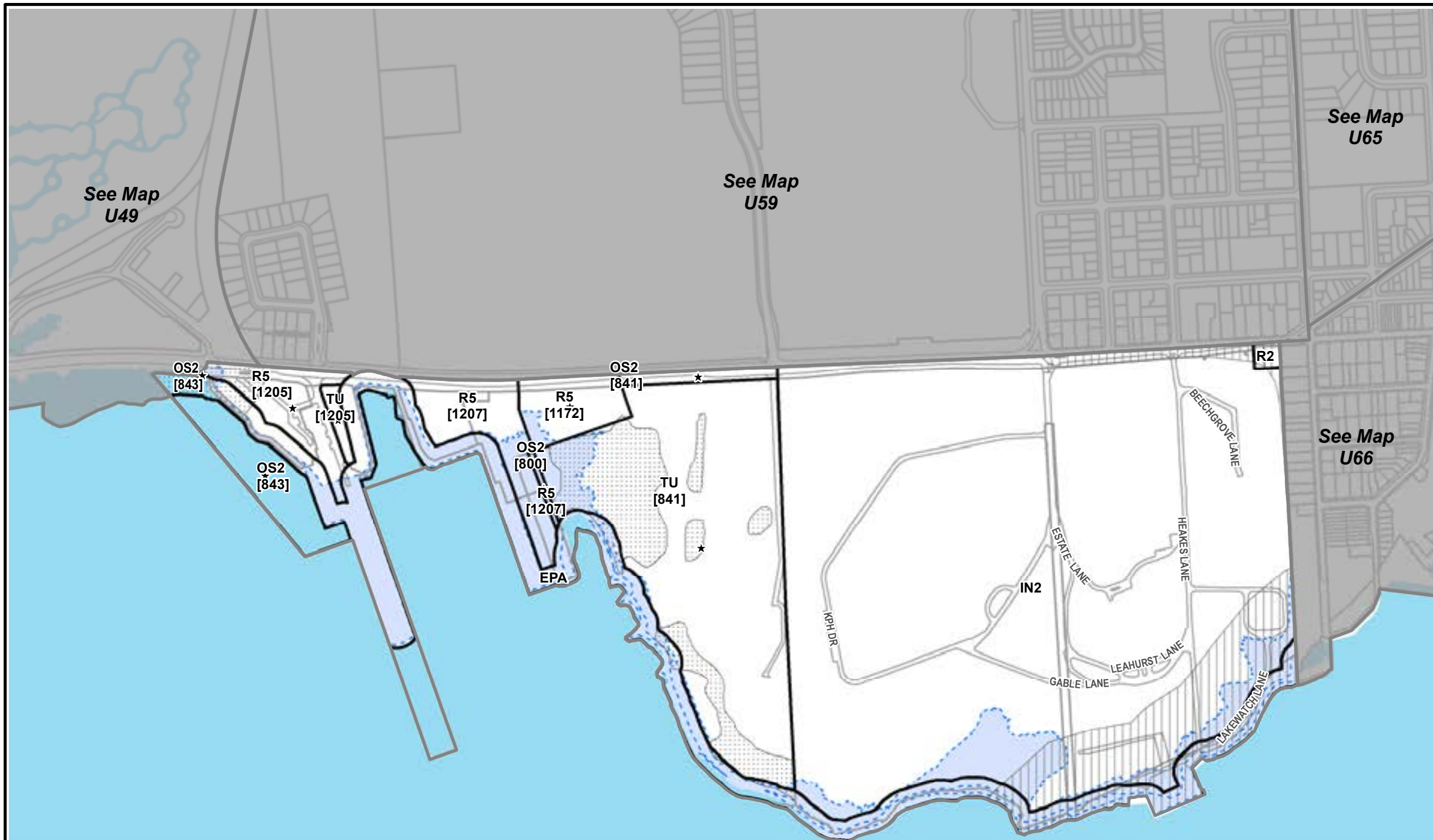
See Map  
U60

Scale  
1:6,380

0 100 200  
Meters

Approved  
Month XX, 20XX

# City of Kingston Zoning By-law DRAFT Urban Map 60 (U60)



See Map  
U65

See Map  
U49

See Map  
U59

See Map  
U66

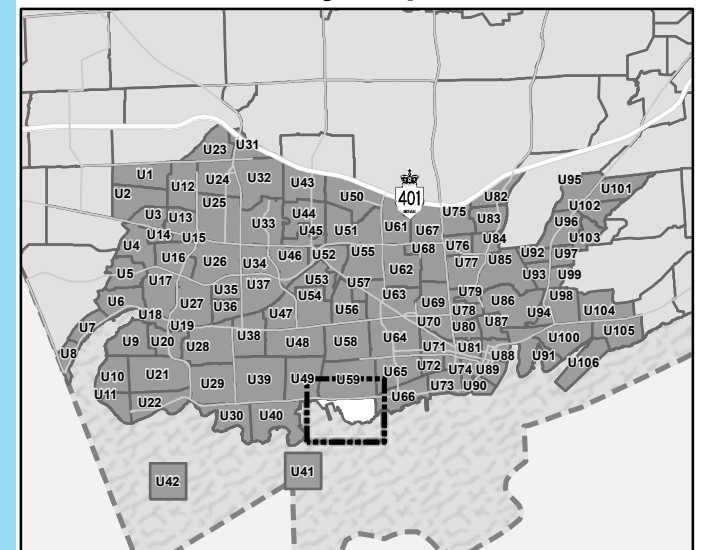
### Legend

- ★ Zoning Exception
- ▭ Zone Boundary
- ▭ Parcel Boundary
- ▨ Intake Protection Zone 2 Overlay
- ▤ Natural Heritage Overlay
- ▭ Municipal Boundary
- ▨ Floodplain Overlay
- Water



Zoning By-law Amendments		
No.	Date Passed	Location

### Key Map



Scale  
1:6,690

0 100 200  
Meters

Approved  
Month XX, 20XX

# City of Kingston Zoning By-law DRAFT Urban Map 61 (U61)

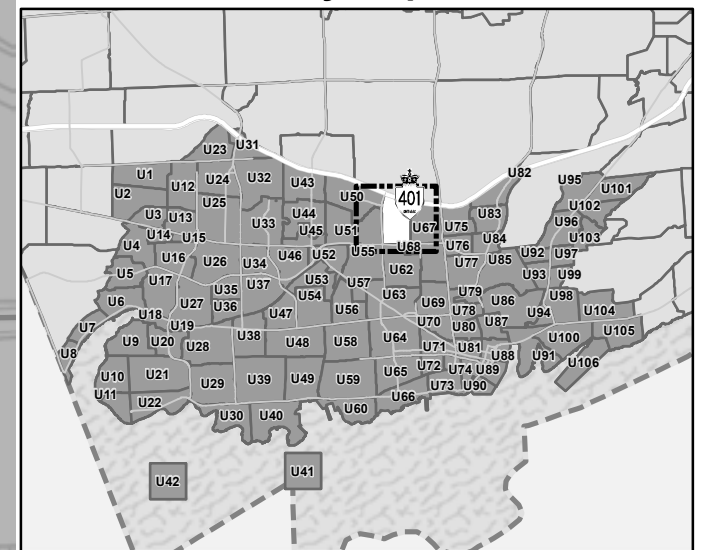
## Legend

- ★ Zoning Exception
- ▭ Zone Boundary
- ▭ Parcel Boundary
- ▨ Natural Heritage Overlay
- ▭ Municipal Boundary
- ▨ Floodplain Overlay
- Water

Zoning By-law Amendments		
No.	Date Passed	Location



## Key Map



See Map  
R27

See Map  
U50

See Map  
U67

See Map  
U51

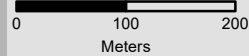
See Map  
U68

See Map  
U62

See Map  
U55



Scale  
1:6,920



Approved  
Month XX, 20XX

# City of Kingston Zoning By-law DRAFT Urban Map 62 (U62)



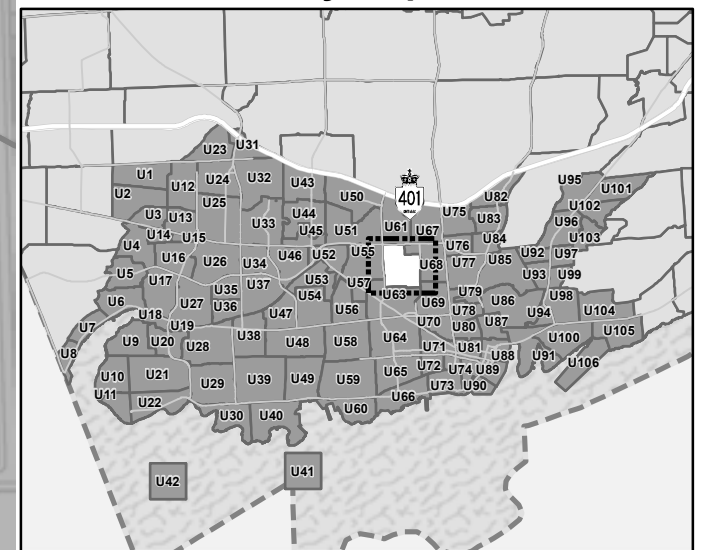
### Legend



- ★ Zoning Exception
- ▭ Zone Boundary
- ▭ Parcel Boundary
- ▭ Natural Heritage Overlay
- ▭ Municipal Boundary



Zoning By-law Amendments		
No.	Date Passed	Location

### Key Map




  
**Scale**  
 1:5,790  

  
 0 100 200  
 Meters  
 Approved  
 Month XX, 20XX

See Map  
U55

See Map  
U63

See Map  
U68

See Map  
U69

# City of Kingston Zoning By-law DRAFT Urban Map 63 (U63)

## Legend

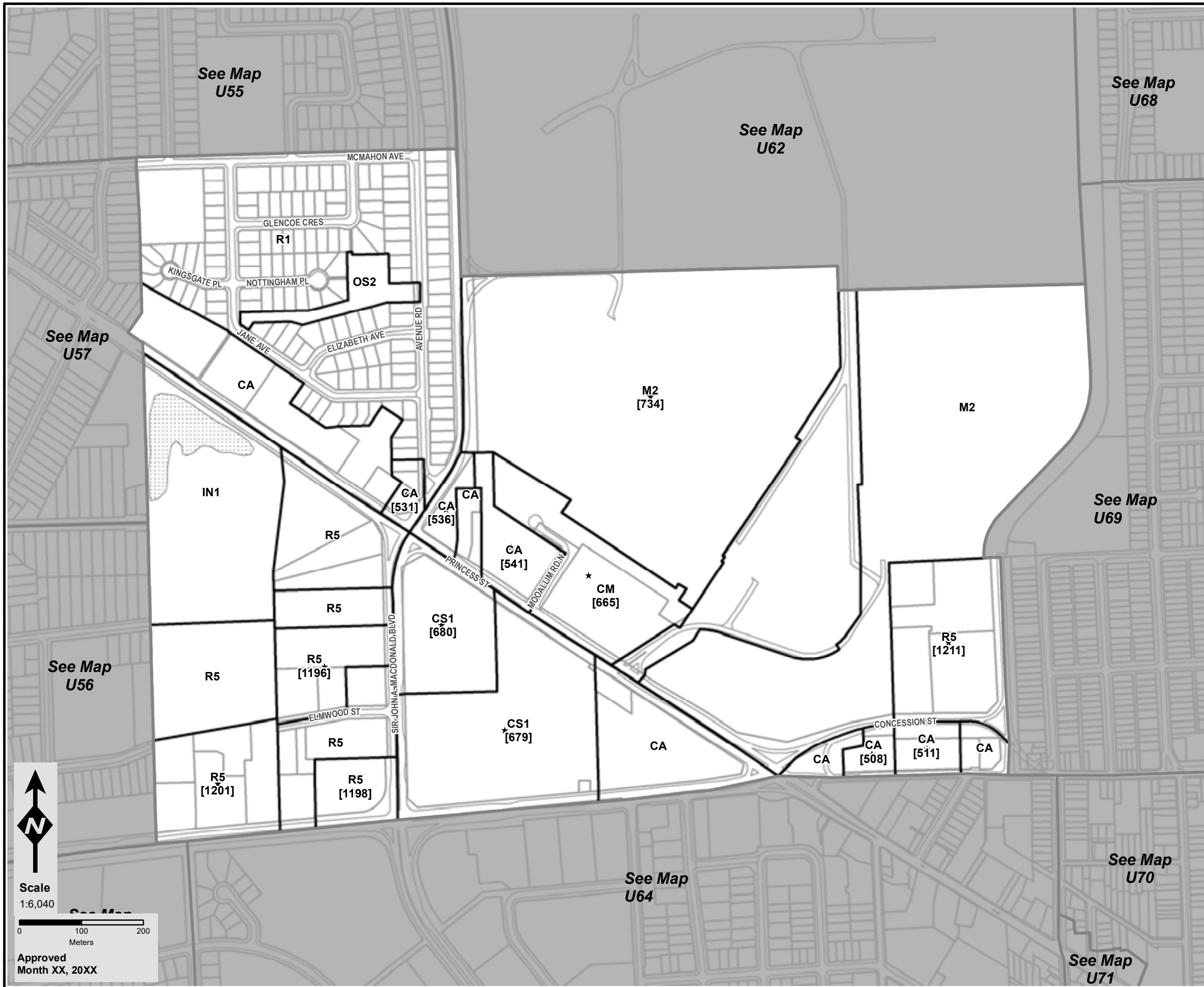
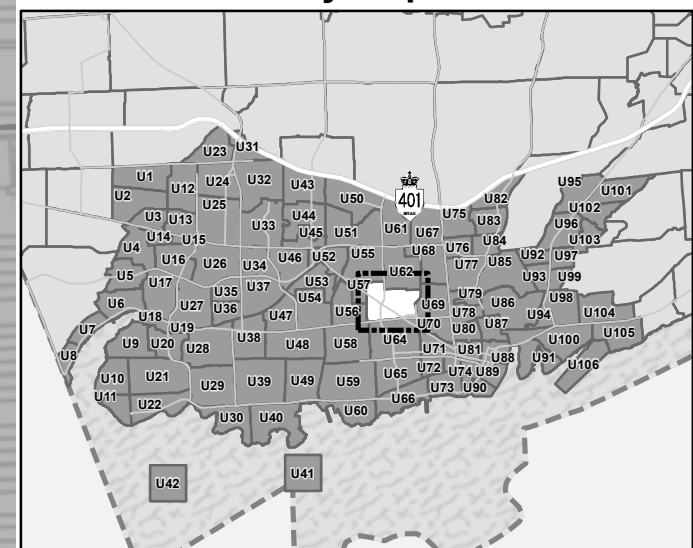
- ★ Zoning Exception
- ▭ Zone Boundary
- ▭ Parcel Boundary
- ▨ Natural Heritage Overlay
- ▭ Municipal Boundary



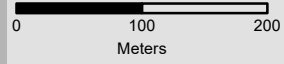
### Zoning By-law Amendments

No.	Date Passed	Location

### Key Map



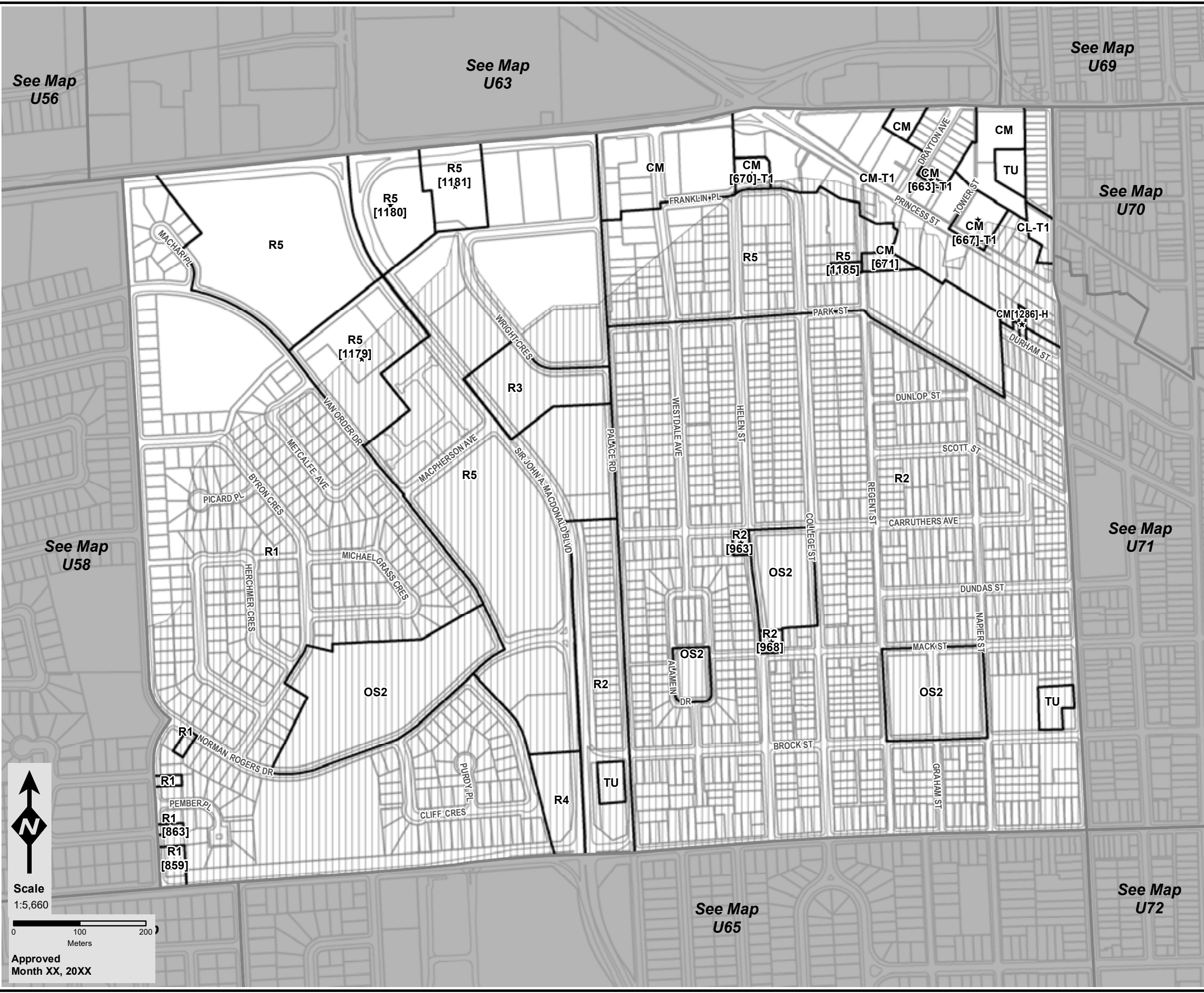
Scale  
1:6,040



Approved  
Month XX, 20XX



# City of Kingston Zoning By-law DRAFT Urban Map 64 (U64)



See Map U56

See Map U63

See Map U69

See Map U70

See Map U71

See Map U72

See Map U65

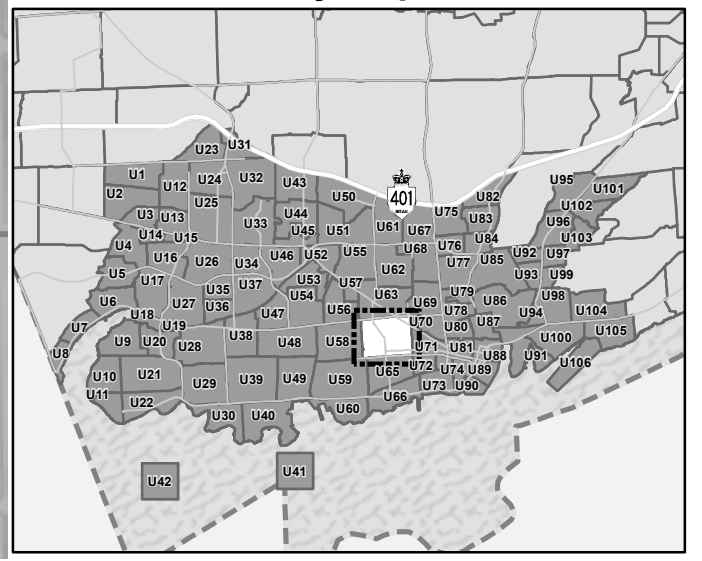
### Legend

- ★ Zoning Exception
- ▭ Zone Boundary
- ▭ Parcel Boundary
- ▨ Intake Protection Zone 2 Overlay
- ▭ Municipal Boundary

Zoning By-law Amendments		
No.	Date Passed	Location



### Key Map



Scale  
1:5,660

0 100 200  
Meters

Approved  
Month XX, 20XX

# City of Kingston Zoning By-law DRAFT Urban Map 65 (U65)

See Map  
U58

See Map  
U64

See Map  
U71

See Map  
U72

See Map  
U59

See  
Map  
U73

See Map  
U66

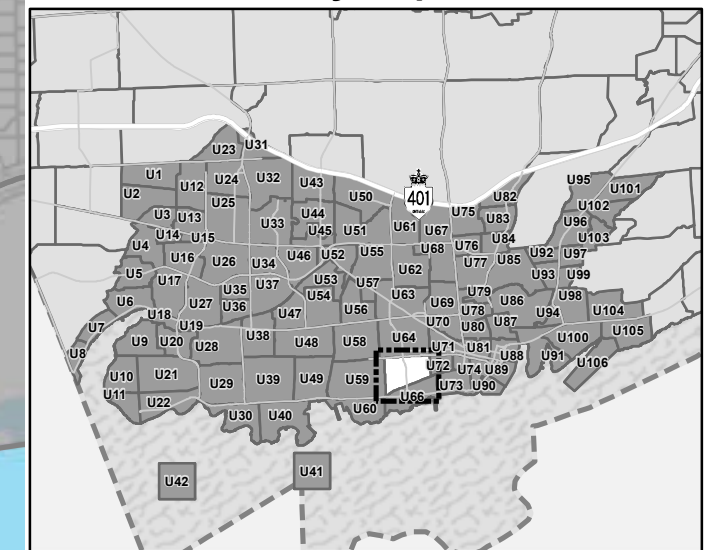
### Legend

- ★ Zoning Exception
- ▭ Zone Boundary
- ▭ Parcel Boundary
- ▨ Intake Protection Zone 2 Overlay
- ▤ Natural Heritage Overlay
- ▭ Municipal Boundary
- ▭ Floodplain Overlay

Zoning By-law Amendments		
No.	Date Passed	Location



### Key Map



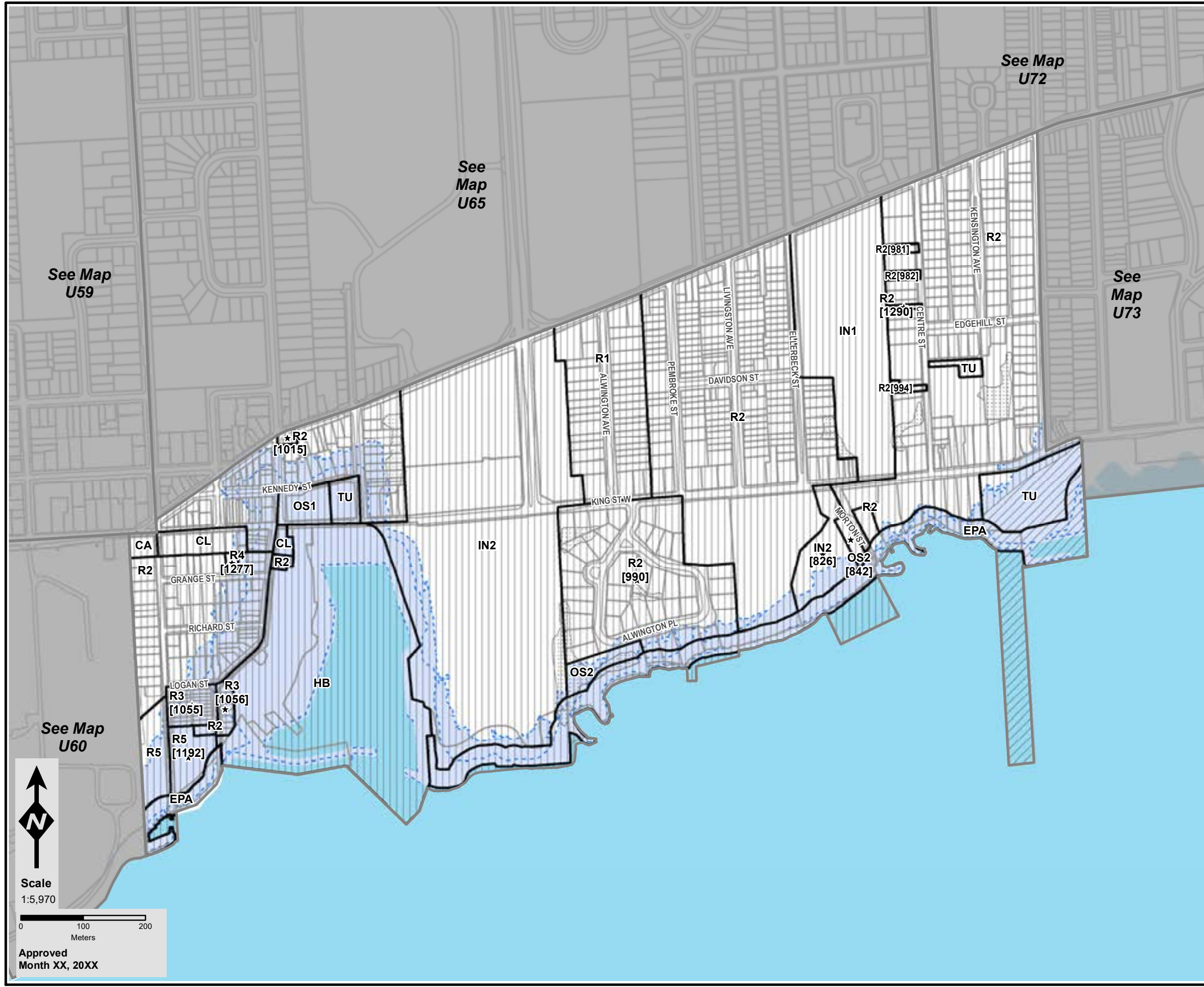
Scale  
1:5,460

0 100 200  
Meters

Approved  
Month XX, 20XX



# City of Kingston Zoning By-law DRAFT Urban Map 66 (U66)



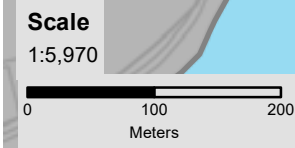
See Map  
U59

See Map  
U65

See Map  
U72

See Map  
U73

See Map  
U60



Approved  
Month XX, 20XX

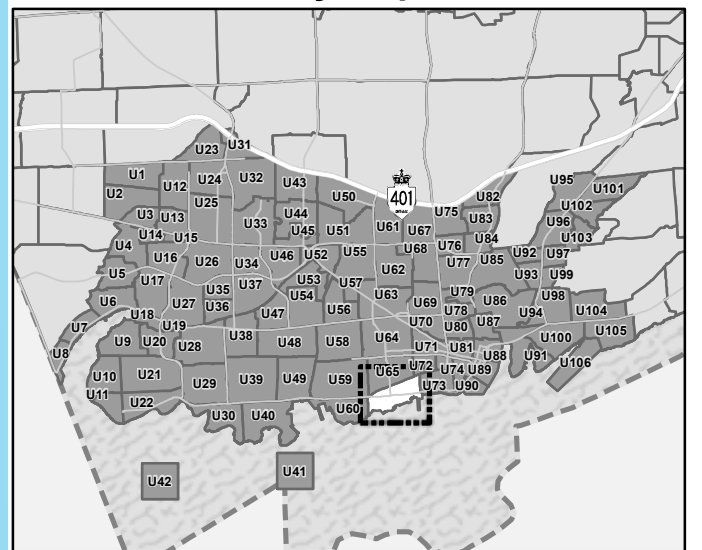
### Legend

- ★ Zoning Exception
- ▭ Zone Boundary
- ▭ Parcel Boundary
- ▨ Intake Protection Zone 1 Overlay
- ▧ Intake Protection Zone 2 Overlay
- ▤ Natural Heritage Overlay
- ▭ Municipal Boundary
- ▨ Floodplain Overlay

Zoning By-law Amendments		
No.	Date Passed	Location



### Key Map



# City of Kingston Zoning By-law DRAFT Urban Map 67 (U67)

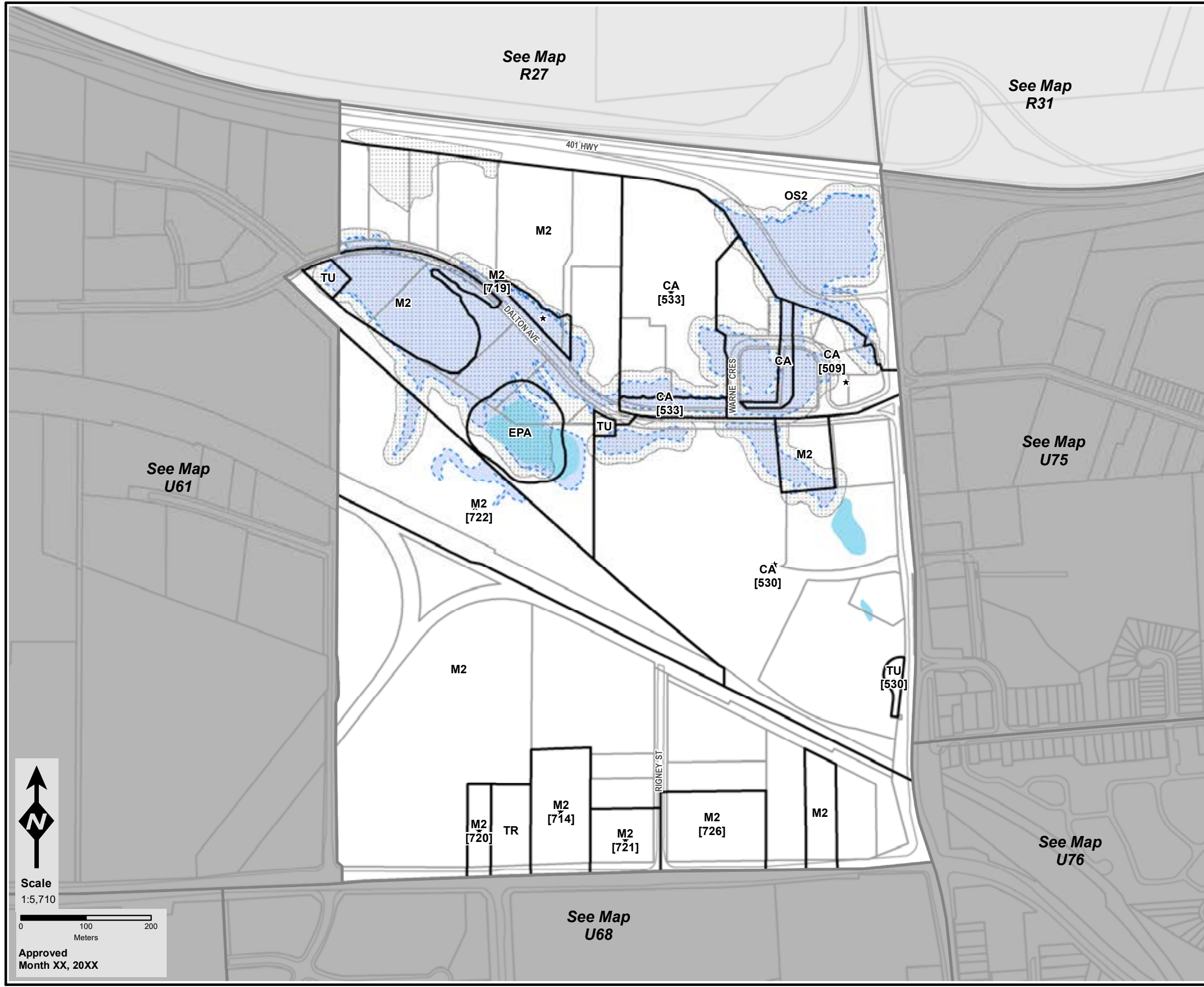
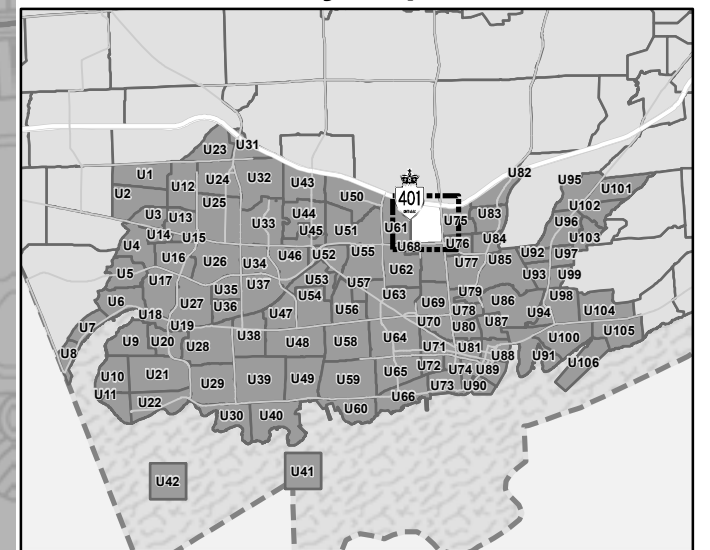
## Legend

- ★ Zoning Exception
- ▭ Zone Boundary
- ▭ Parcel Boundary
- ▨ Natural Heritage Overlay
- ▭ Municipal Boundary
- ▨ Floodplain Overlay
- Water

Zoning By-law Amendments		
No.	Date Passed	Location



## Key Map



Scale  
1:5,710

0 100 200  
Meters

Approved  
Month XX, 20XX

# City of Kingston Zoning By-law DRAFT Urban Map 68 (U68)

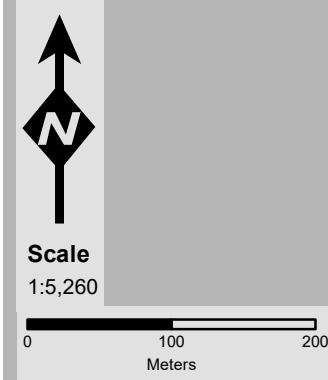
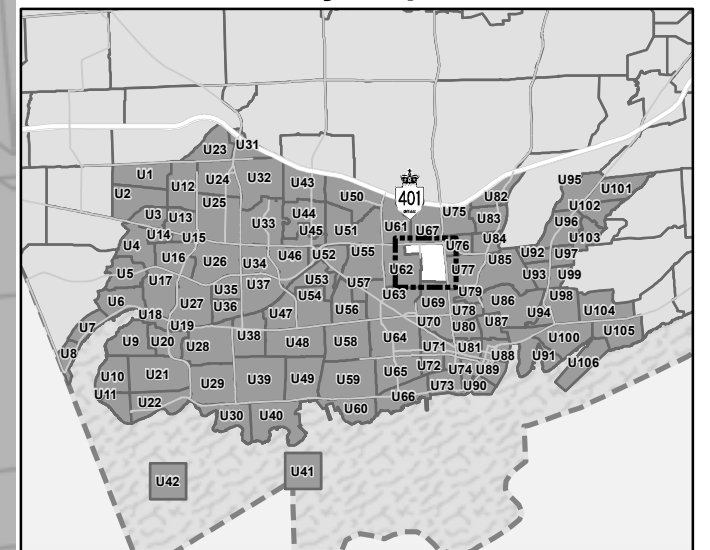
## Legend

- ★ Zoning Exception
- ▭ Zone Boundary
- ▭ Parcel Boundary
- ▨ Natural Heritage Overlay
- ▭ Municipal Boundary

Zoning By-law Amendments		
No.	Date Passed	Location



## Key Map



Approved  
Month XX, 20XX

See Map  
U63

# City of Kingston Zoning By-law DRAFT Urban Map 69 (U69)

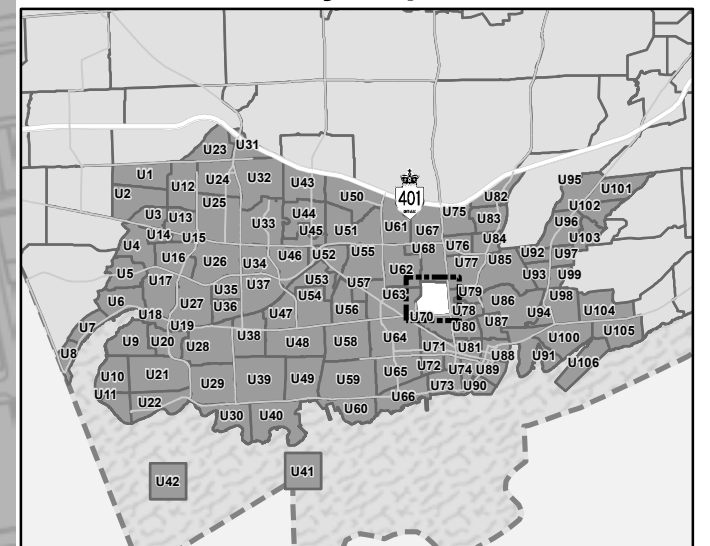
## Legend

- ★ Zoning Exception
- ▭ Zone Boundary
- ▭ Parcel Boundary
- ▭ Municipal Boundary

Zoning By-law Amendments		
No.	Date Passed	Location



## Key Map



See Map  
U62

See Map  
U68

See Map  
U77

See Map  
U63

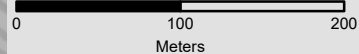
See Map  
U79

See Map  
U78

See Map  
U70

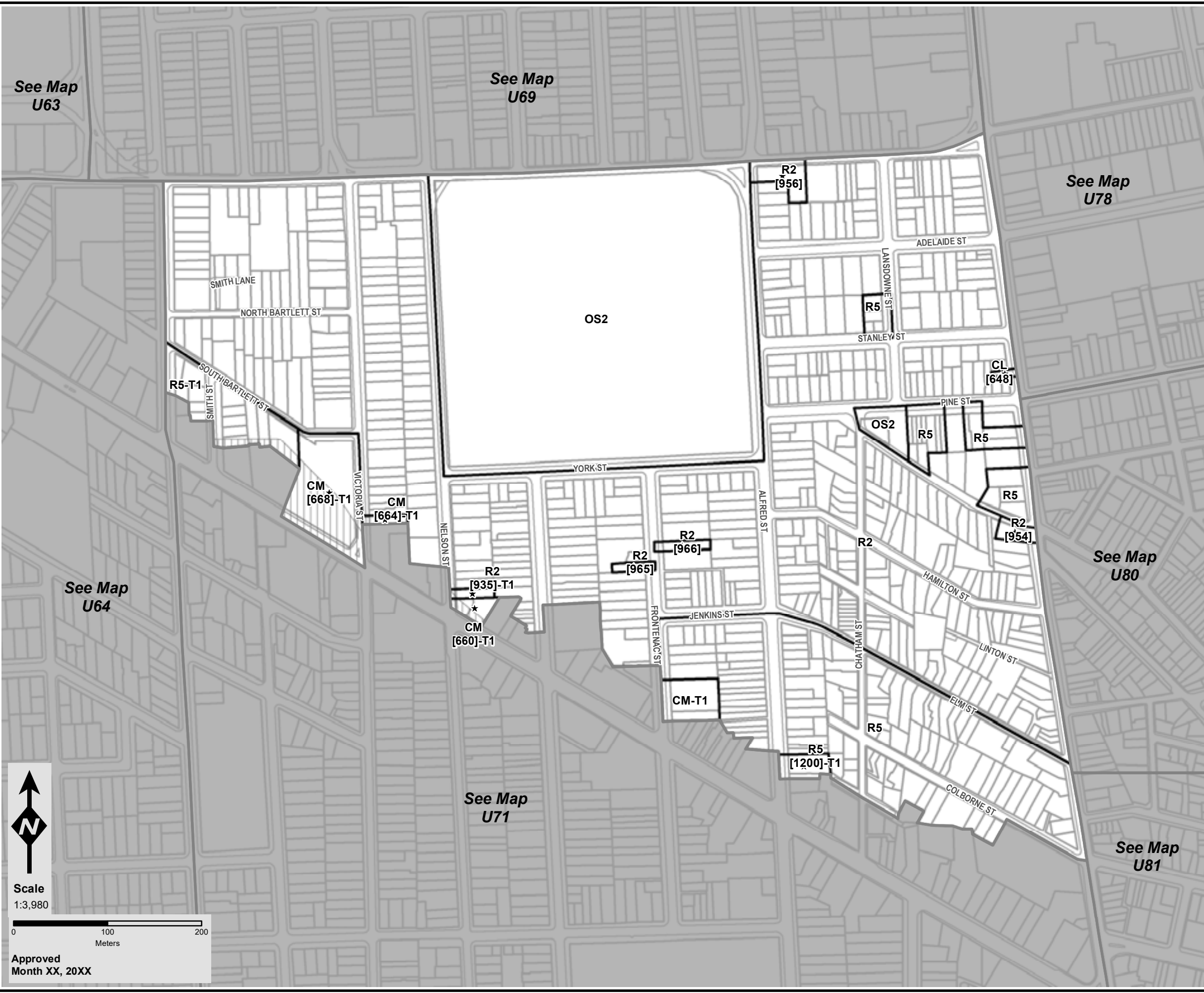


Scale  
1:4,620



Approved  
Month XX, 20XX

# City of Kingston Zoning By-law DRAFT Urban Map 70 (U70)



### Legend

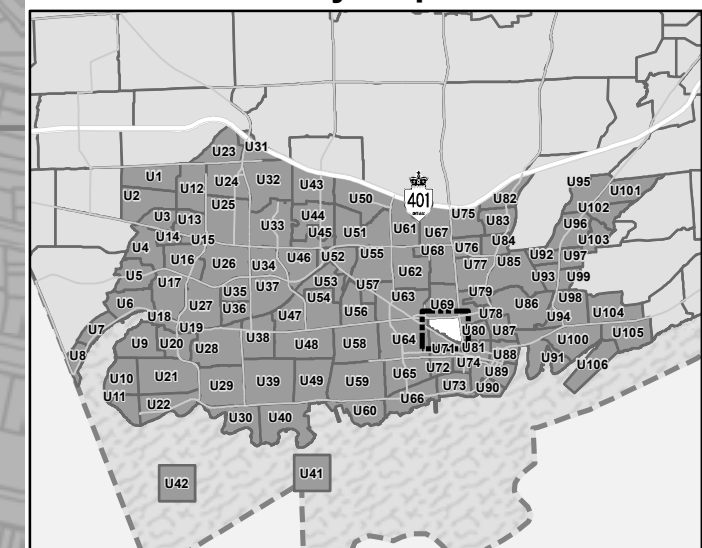
- ★ Zoning Exception
- ▭ Zone Boundary
- ▭ Parcel Boundary
- ▨ Intake Protection Zone 2 Overlay
- ▭ Municipal Boundary



### Zoning By-law Amendments

No.	Date Passed	Location

### Key Map



Scale  
1:3,980

0 100 200  
Meters

Approved  
Month XX, 20XX

# City of Kingston Zoning By-law DRAFT Urban Map 71 (U71)

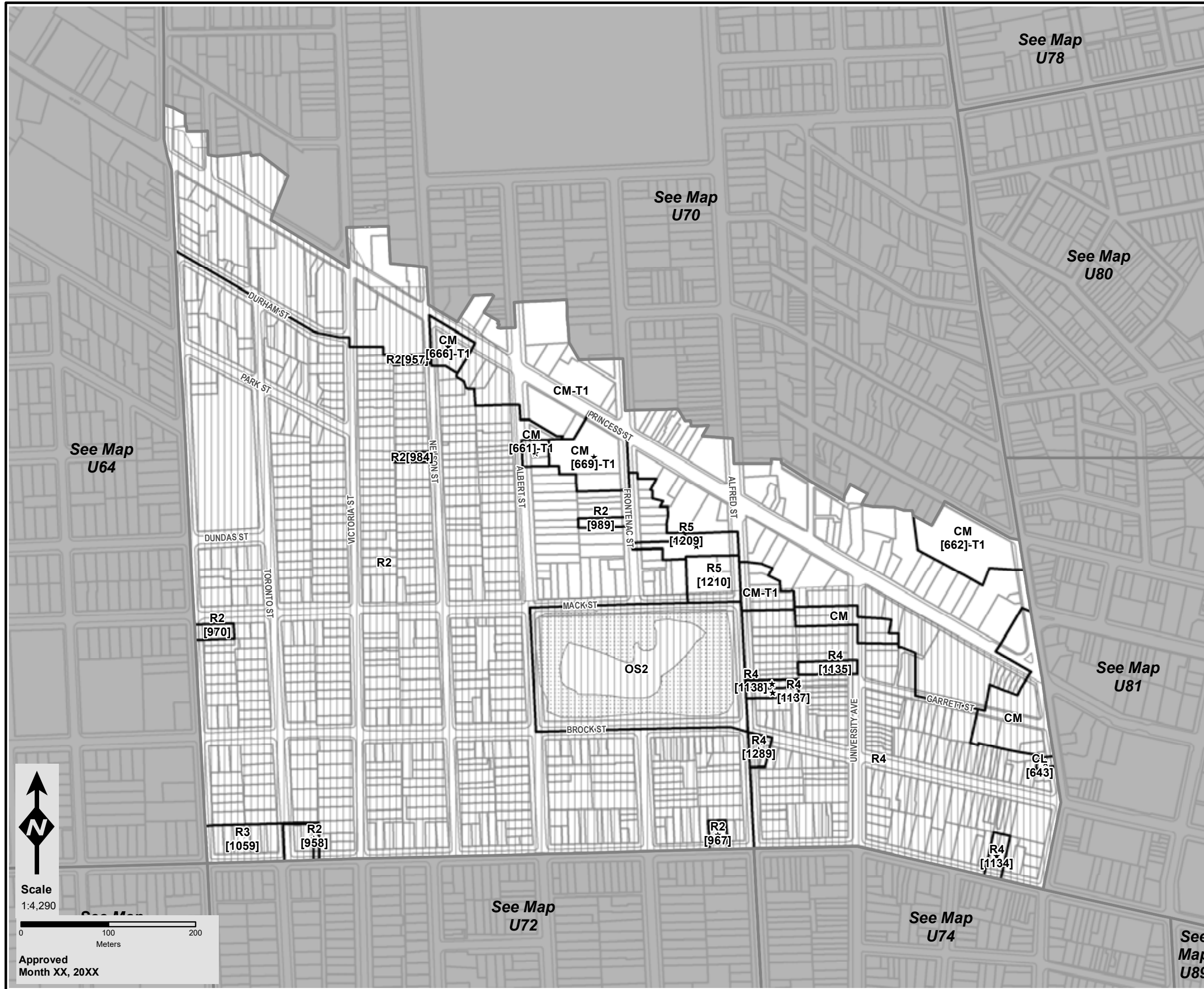
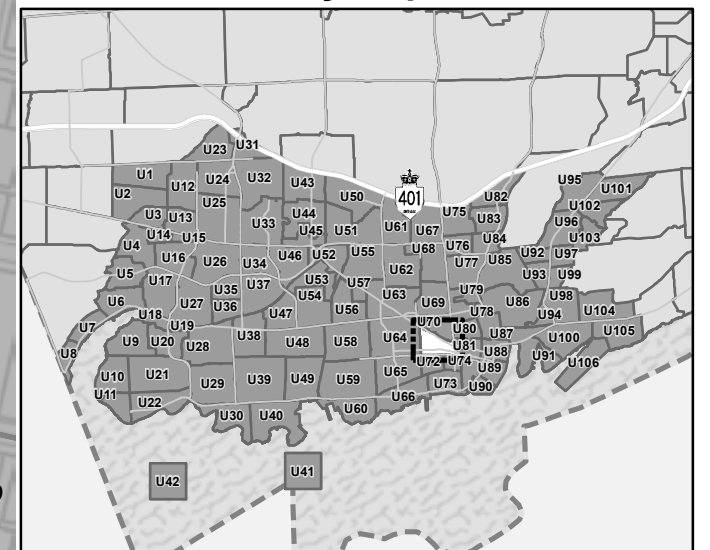
## Legend

- ★ Zoning Exception
- ▭ Zone Boundary
- ▭ Parcel Boundary
- ▨ Intake Protection Zone 2 Overlay
- ▤ Natural Heritage Overlay
- ▭ Municipal Boundary

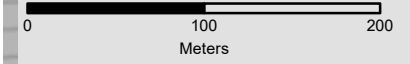


Zoning By-law Amendments		
No.	Date Passed	Location

## Key Map



Scale  
1:4,290







Approved  
Month XX, 20XX



# City of Kingston Zoning By-law DRAFT Urban Map 72 (U72)

## Legend

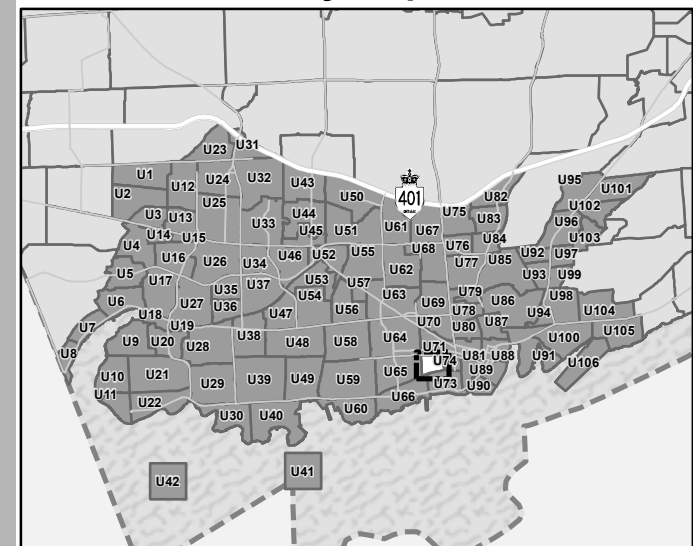
- ★ Zoning Exception
-  Zone Boundary
-  Parcel Boundary
-  Intake Protection Zone 2 Overlay
-  Municipal Boundary



### Zoning By-law Amendments

No.	Date Passed	Location

### Key Map



See Map  
U64

See Map  
U71

R2  
[967]

R2  
[987]

R2  
[961]

R4  
[1132]

R4  
[1133]

R4  
[1131]

R2  
[980]-H  
★  
R2  
★  
[985]

R2  
[996]

See Map  
U74

R2  
[1009]

R2 R2  
[972]

R2

IN2  
[821]

See Map  
U65

R2

COUPER ST

R2  
[979]

CL  
[1298]

R2 R2  
[1008]

R2  
[978]

R2  
[977]

R2  
[1007]

See Map  
U73



Scale  
1:2,870



Approved  
Month XX, 20XX

See Map  
U66

# City of Kingston Zoning By-law DRAFT Urban Map 73 (U73)



### Legend

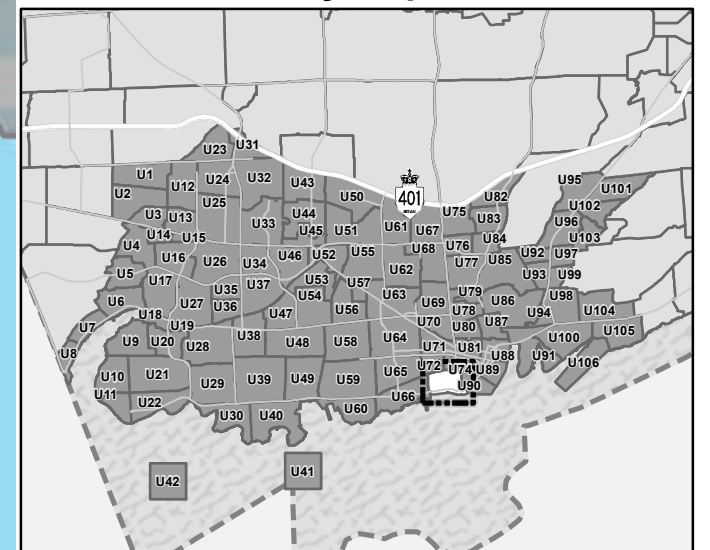
- ★ Zoning Exception
- ▭ Zone Boundary
- ▭ Parcel Boundary
- ▨ Intake Protection Zone 1 Overlay
- ▤ Intake Protection Zone 2 Overlay
- ▤ Natural Heritage Overlay
- ▭ Municipal Boundary
- ▭ Floodplain Overlay

See Map U90

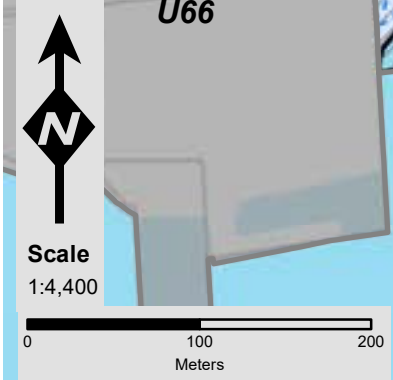
Zoning By-law Amendments		
No.	Date Passed	Location



### Key Map



See Map U66



Approved  
Month XX, 20XX

# City of Kingston Zoning By-law DRAFT Urban Map 74 (U74)

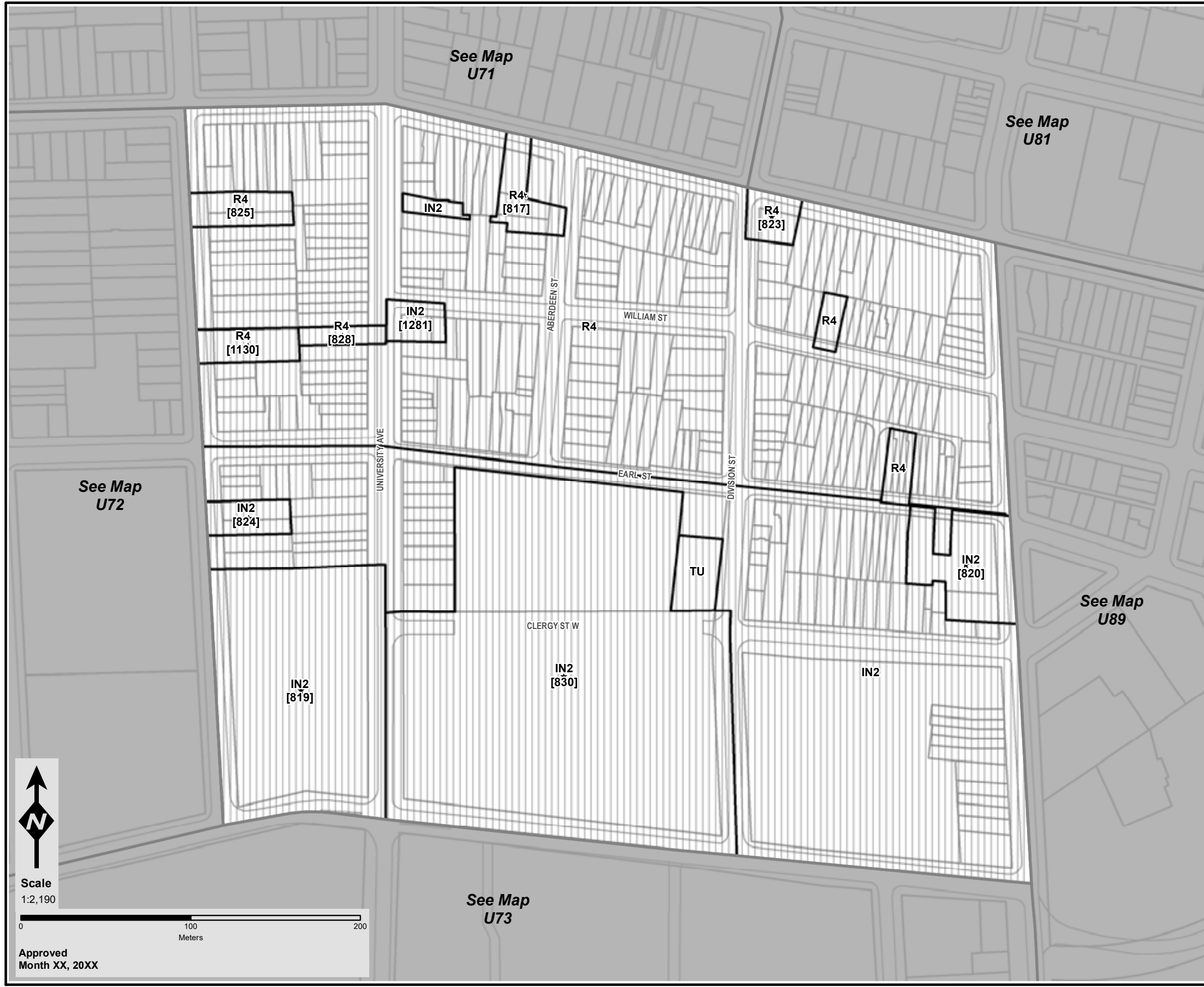
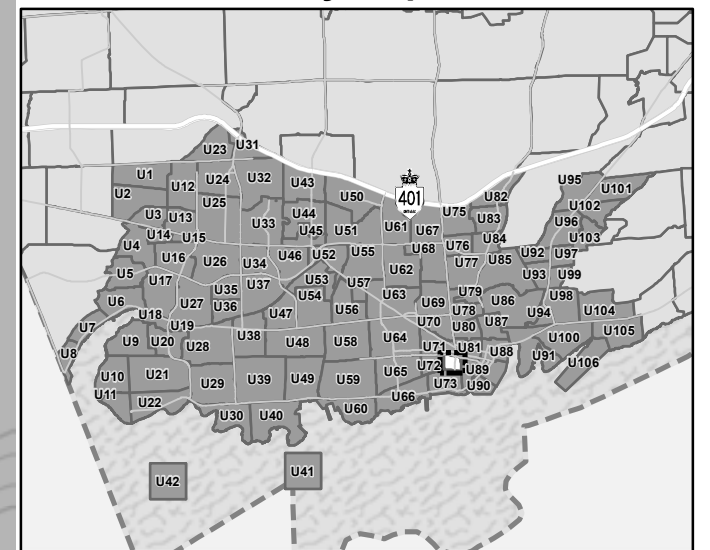
## Legend

- ★ Zoning Exception
- ▭ Zone Boundary
- ▭ Parcel Boundary
- ▨ Intake Protection Zone 2 Overlay
- ▭ Municipal Boundary

Zoning By-law Amendments		
No.	Date Passed	Location

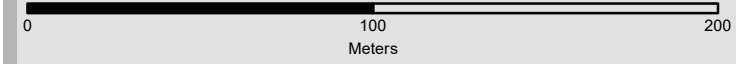


## Key Map



Scale

1:2,190



Approved  
Month XX, 20XX

# City of Kingston Zoning By-law DRAFT Urban Map 75 (U75)

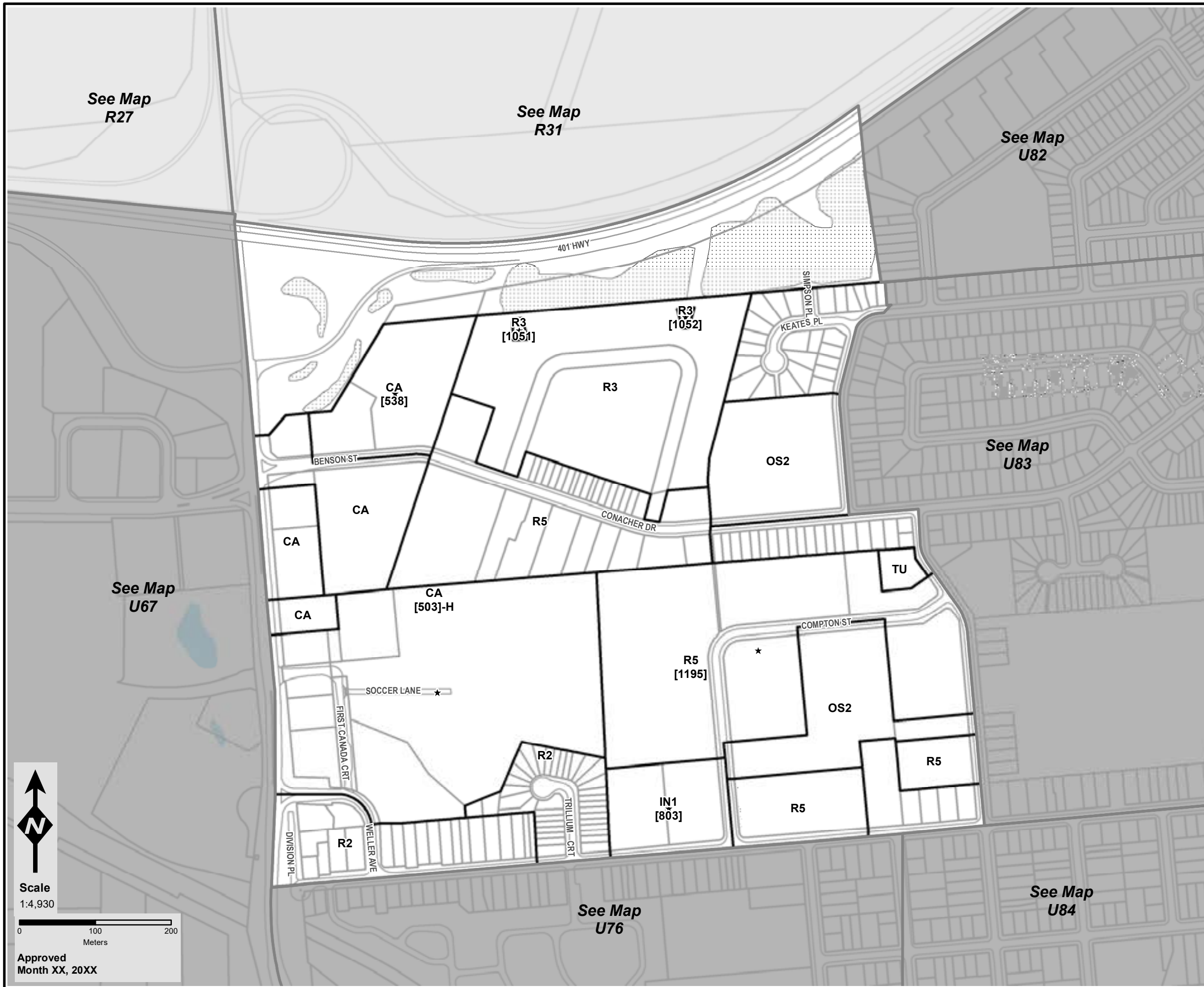
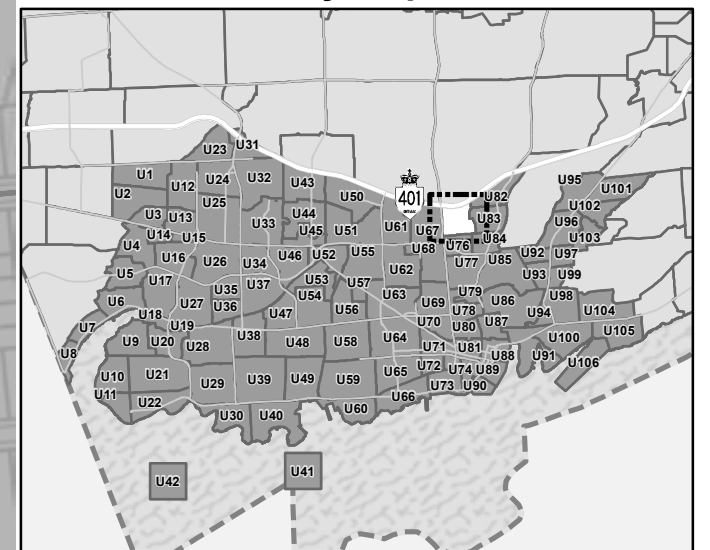
## Legend

- ★ Zoning Exception
- ▭ Zone Boundary
- ▭ Parcel Boundary
- ▨ Natural Heritage Overlay
- ▭ Municipal Boundary

Zoning By-law Amendments		
No.	Date Passed	Location



## Key Map



Scale  
1:4,930

0 100 200  
Meters

Approved  
Month XX, 20XX

# City of Kingston Zoning By-law DRAFT Urban Map 76 (U76)

See  
Map  
U83

See Map  
U75

See Map  
U67

See Map  
U84

See Map  
U68

See Map  
U77

### Legend

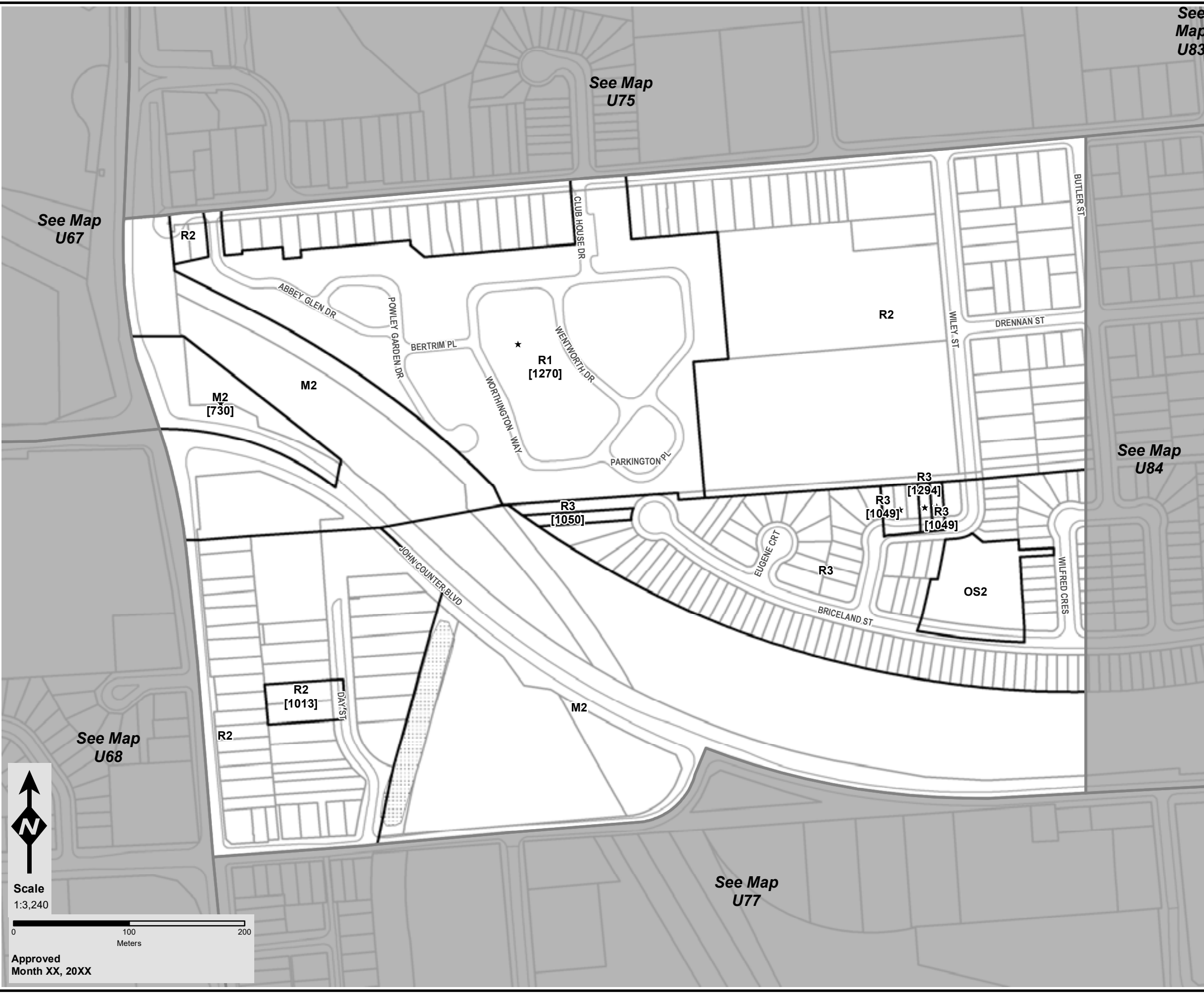
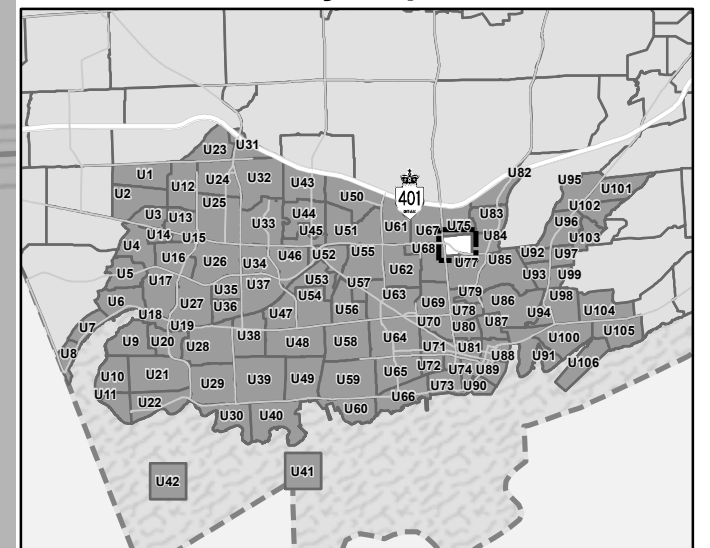
- ★ Zoning Exception
- ▭ Zone Boundary
- ▭ Parcel Boundary
- ▨ Natural Heritage Overlay
- ▭ Municipal Boundary



### Zoning By-law Amendments

No.	Date Passed	Location

### Key Map



Scale  
1:3,240

0 100 200  
Meters

Approved  
Month XX, 20XX

# City of Kingston Zoning By-law DRAFT Urban Map 77 (U77)

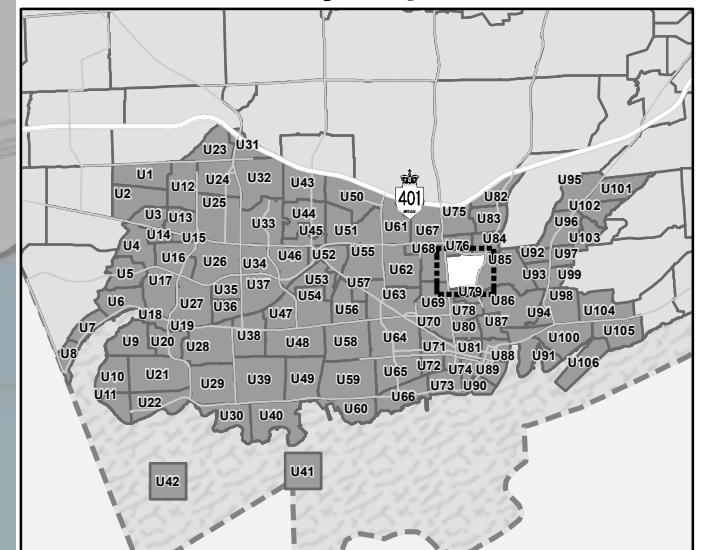
## Legend

- ★ Zoning Exception
- ▭ Zone Boundary
- ▭ Parcel Boundary
- ▨ Natural Heritage Overlay
- ▭ Municipal Boundary
- Water

Zoning By-law Amendments		
No.	Date Passed	Location



## Key Map



See Map  
U76

See Map  
U84

See Map  
U68

See Map  
U85

See Map  
U69

See Map  
U78

See Map  
U79

See Map  
U86

Scale  
1:4,930

0 100 200  
Meters

Approved  
Month XX, 20XX

# City of Kingston Zoning By-law DRAFT Urban Map 78 (U78)

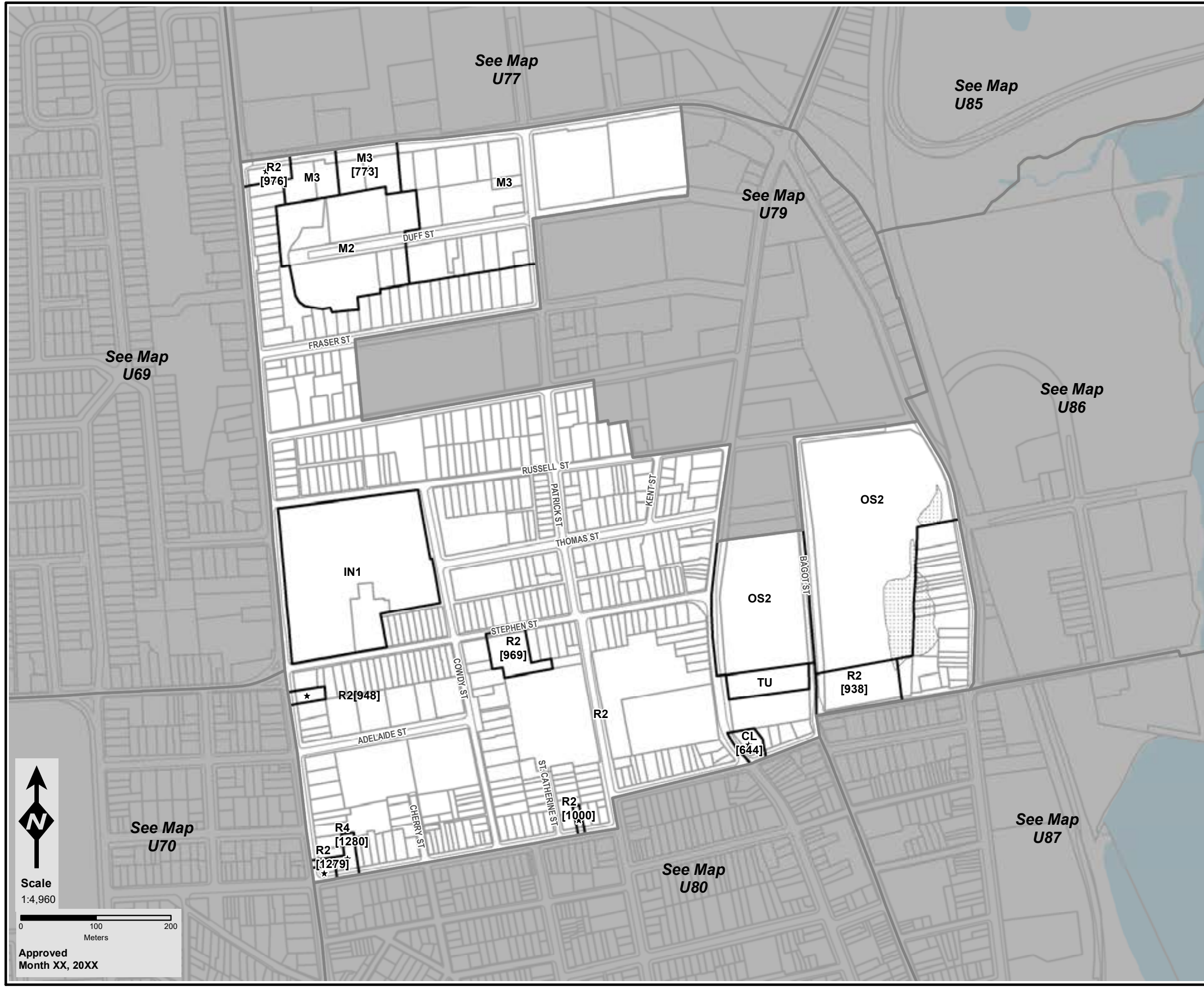
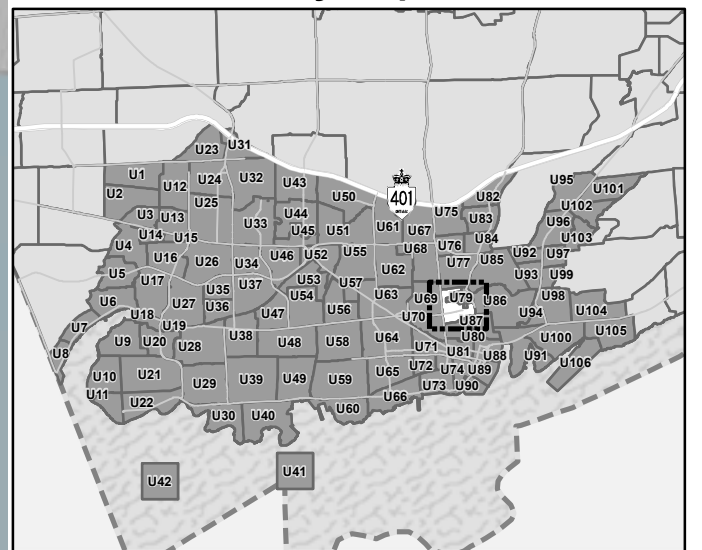
## Legend

- ★ Zoning Exception
- ▭ Zone Boundary
- ▭ Parcel Boundary
- ▨ Natural Heritage Overlay
- ▭ Municipal Boundary
- Water

Zoning By-law Amendments		
No.	Date Passed	Location



## Key Map

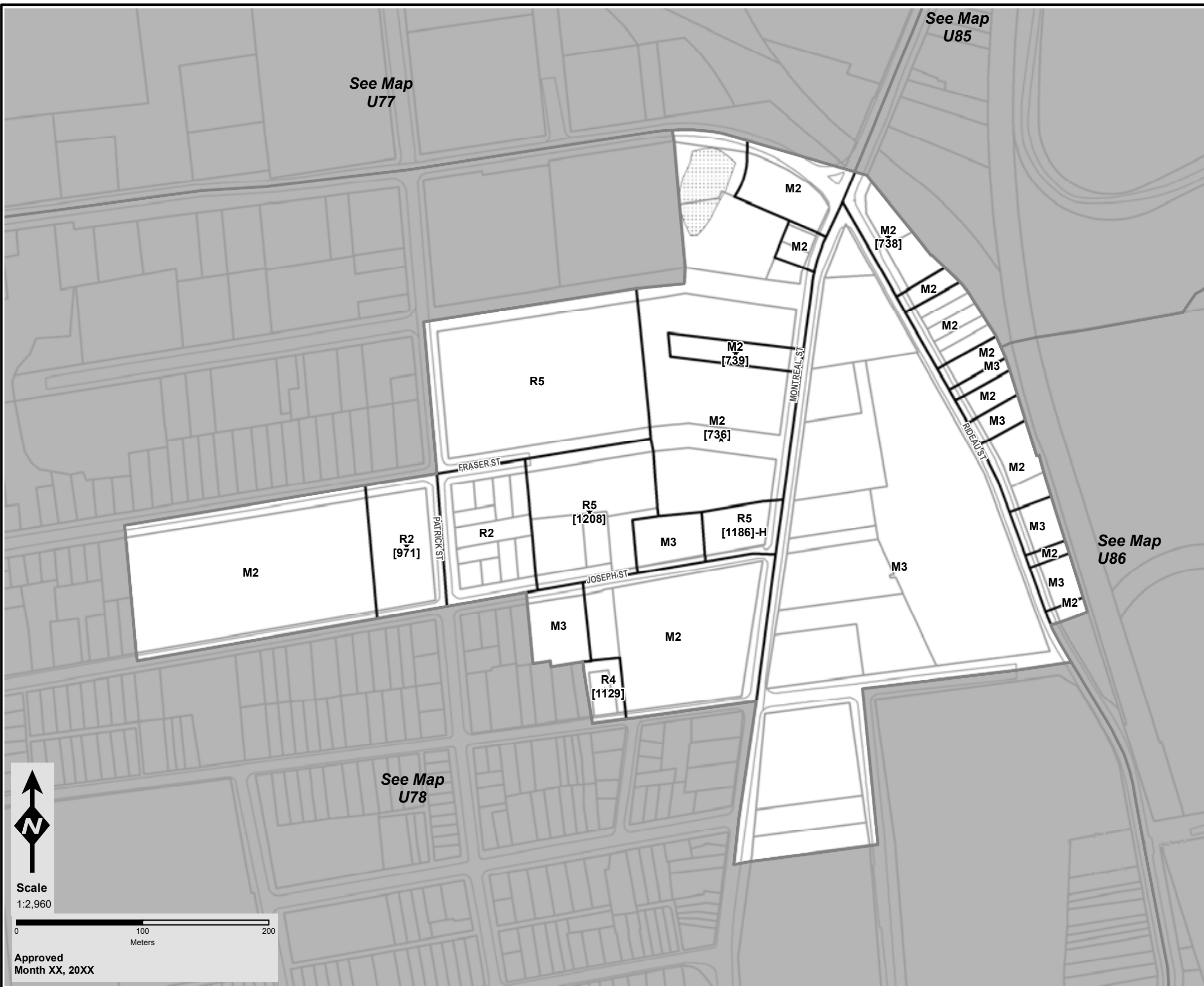


Scale  
1:4,960

0 100 200  
Meters

Approved  
Month XX, 20XX

# City of Kingston Zoning By-law DRAFT Urban Map 79 (U79)



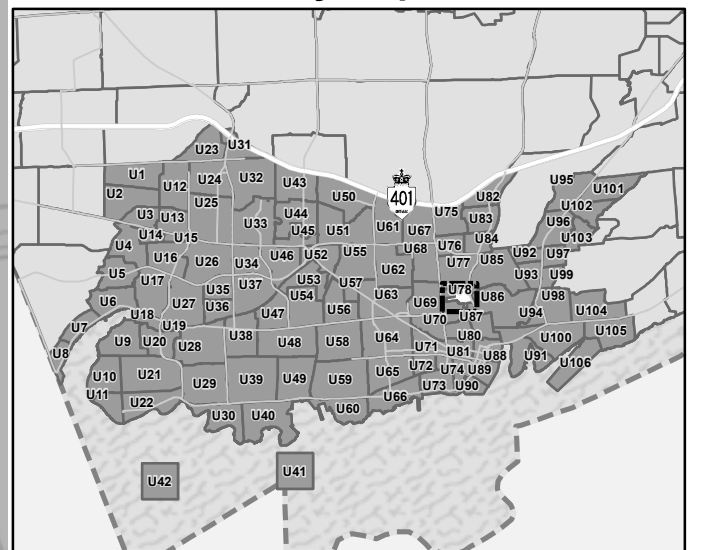
### Legend

- ★ Zoning Exception
- ▭ Zone Boundary
- ▭ Parcel Boundary
- ▨ Natural Heritage Overlay
- ▭ Municipal Boundary
- Water



Zoning By-law Amendments		
No.	Date Passed	Location

### Key Map




  
**Scale**  
 1:2,960



0      100      200  
 Meters

Approved  
 Month XX, 20XX



See Map U69

See Map U86

See Map U78

# City of Kingston Zoning By-law DRAFT Urban Map 80 (U80)

See Map U87

See Map U70

### Legend

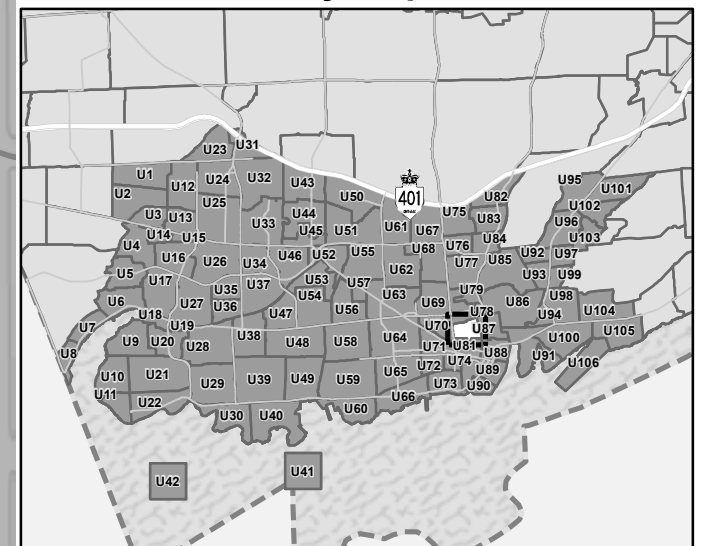
- ★ Zoning Exception
- ▭ Zone Boundary
- ▭ Parcel Boundary
- ▨ Natural Heritage Overlay
- ▭ Municipal Boundary



### Zoning By-law Amendments

No.	Date Passed	Location

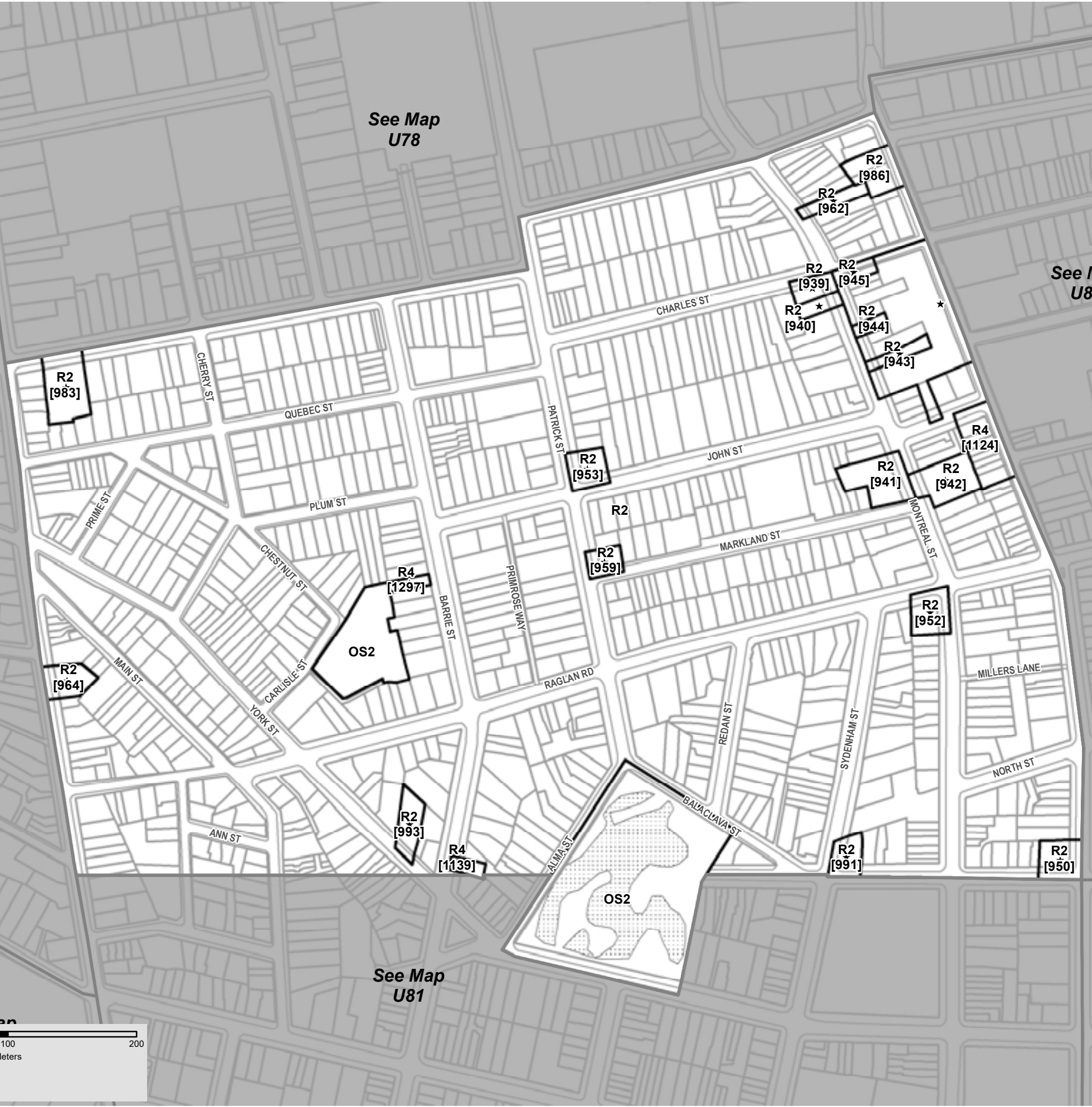
### Key Map



Scale  
1:3,270

0 100 200  
Meters

Approved  
Month XX, 20XX



See Map U88

See Map U81

# City of Kingston Zoning By-law DRAFT Urban Map 81 (U81)

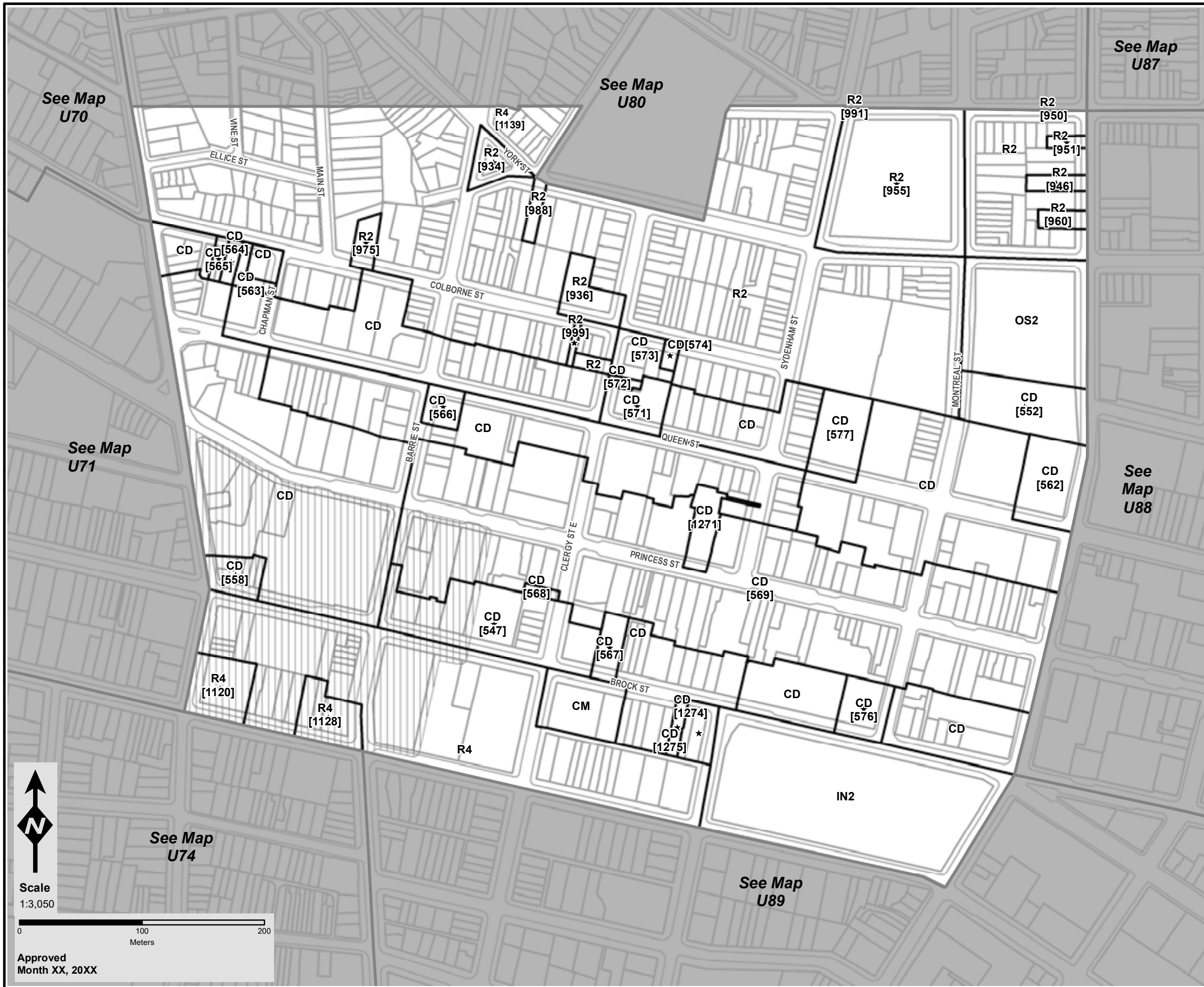
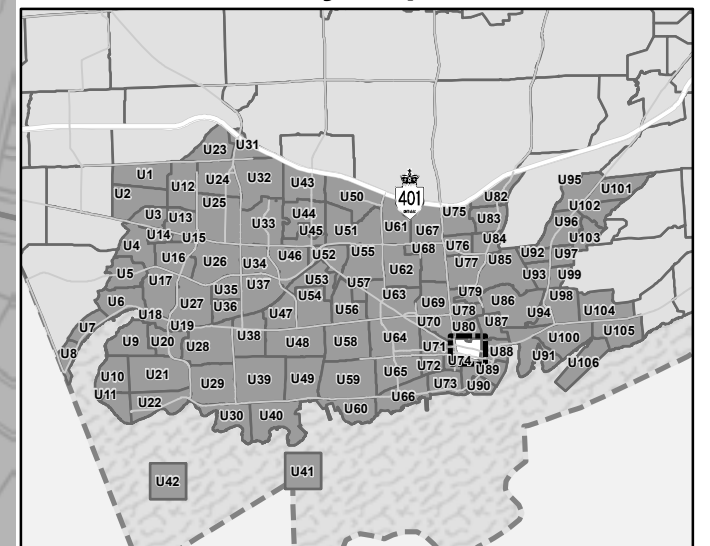
## Legend

- ★ Zoning Exception
- ▭ Zone Boundary
- ▭ Parcel Boundary
- ▨ Intake Protection Zone 2 Overlay
- ▭ Municipal Boundary

Zoning By-law Amendments		
No.	Date Passed	Location



## Key Map



See Map  
U70

See Map  
U80

See Map  
U87

See Map  
U71

See Map  
U88

See Map  
U74

See Map  
U89

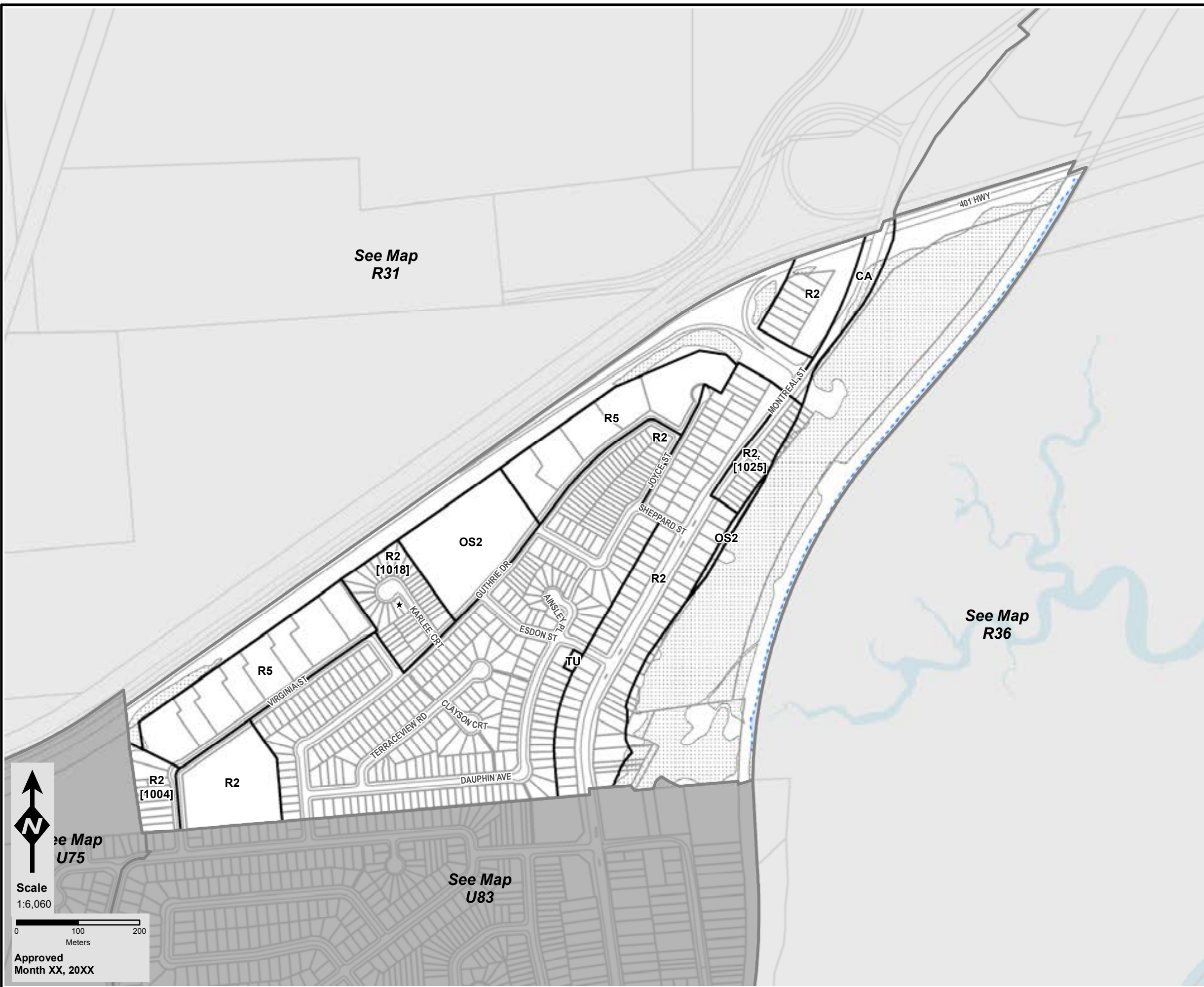


Scale  
1:3,050



Approved  
Month XX, 20XX

# City of Kingston Zoning By-law DRAFT Urban Map 82 (U82)



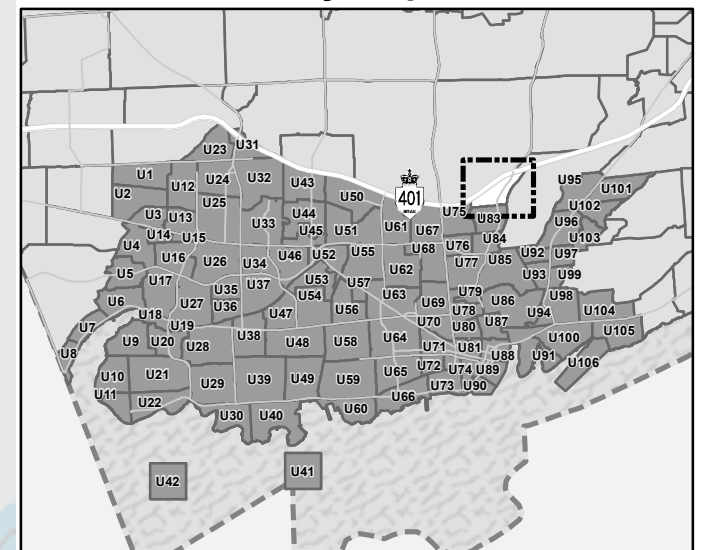
### Legend

- ★ Zoning Exception
- ▭ Zone Boundary
- ▭ Parcel Boundary
- ▨ Natural Heritage Overlay
- ▭ Municipal Boundary
- ▨ Floodplain Overlay
- Water



Zoning By-law Amendments		
No.	Date Passed	Location

### Key Map



See Map  
U75

Scale  
1:6,060



Approved  
Month XX, 20XX

See Map  
U83



See Map R31

See Map R31

See Map U82

See Map U75

See Map R36

See Map U84

# City of Kingston Zoning By-law DRAFT Urban Map 83 (U83)

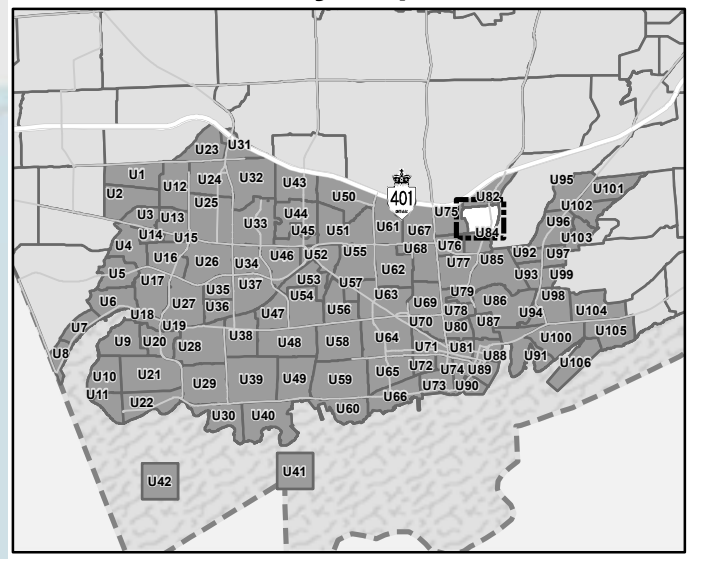
### Legend

- ★ Zoning Exception
- ▭ Zone Boundary
- ▭ Parcel Boundary
- ▨ Natural Heritage Overlay
- ▭ Municipal Boundary
- Water

Zoning By-law Amendments		
No.	Date Passed	Location



### Key Map



Scale  
1:4,100

0 100 200  
Meters

Approved  
Month XX, 20XX

# City of Kingston Zoning By-law DRAFT Urban Map 84 (U84)

## Legend

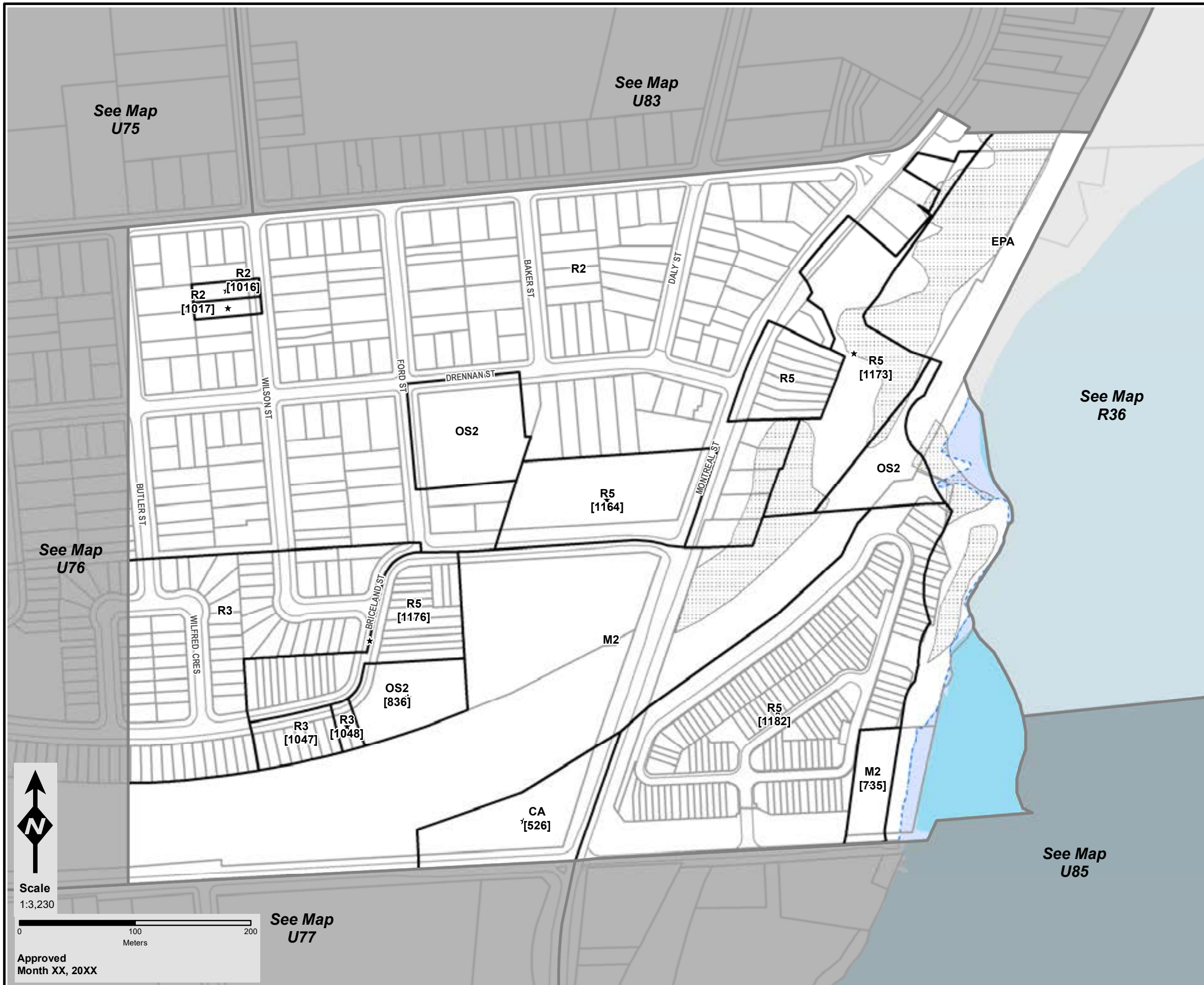
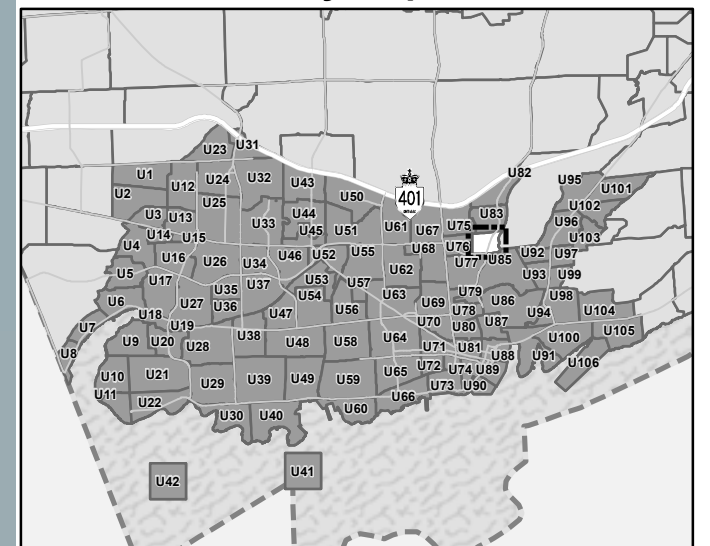
- ★ Zoning Exception
- ▭ Zone Boundary
- ▭ Parcel Boundary
- ▨ Natural Heritage Overlay
- ▭ Municipal Boundary
- ▨ Floodplain Overlay
- Water



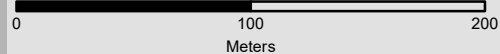
### Zoning By-law Amendments

No.	Date Passed	Location

### Key Map



Scale  
1:3,230



Approved  
Month XX, 20XX

See Map  
U77

# City of Kingston Zoning By-law DRAFT Urban Map 85 (U85)

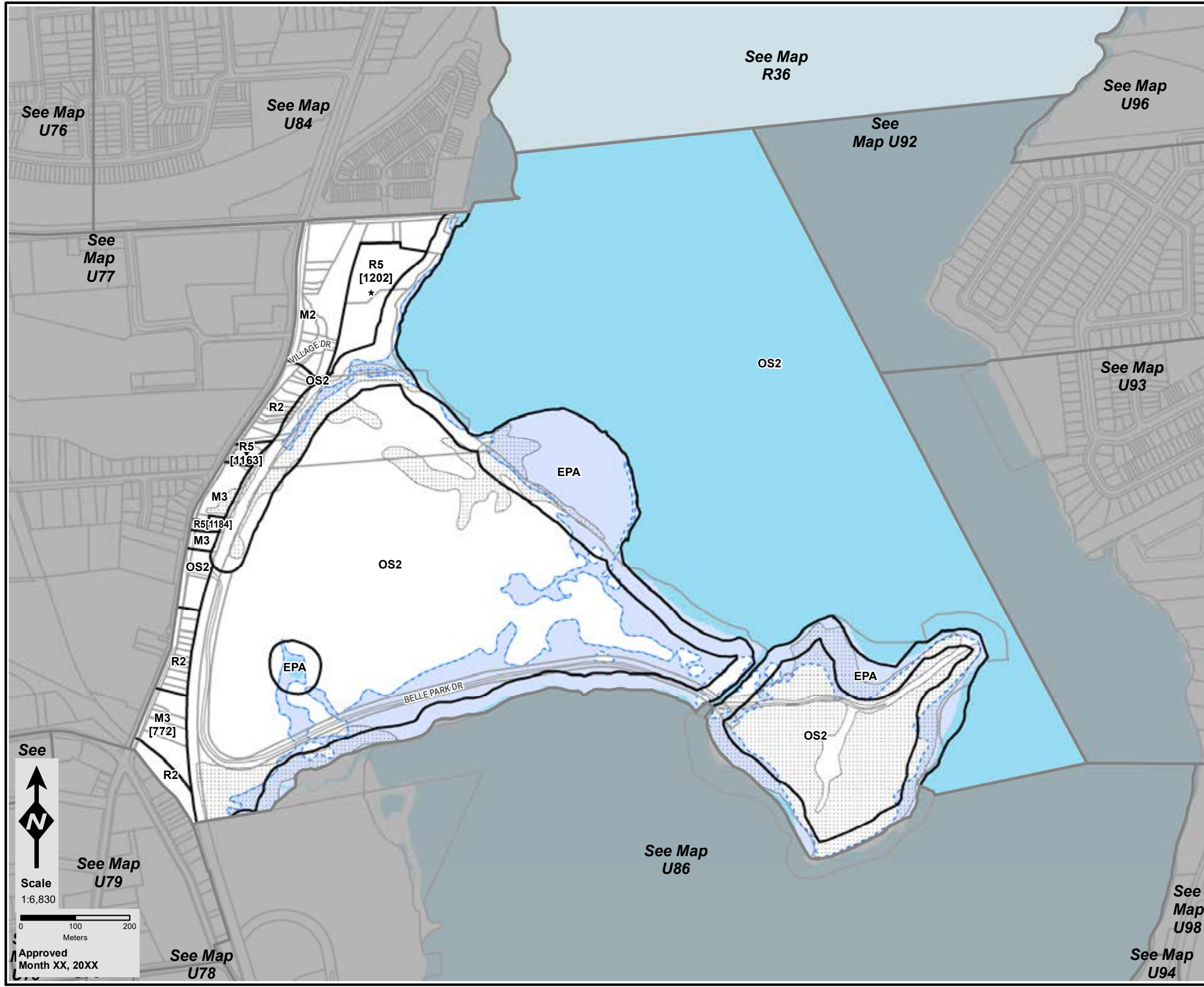
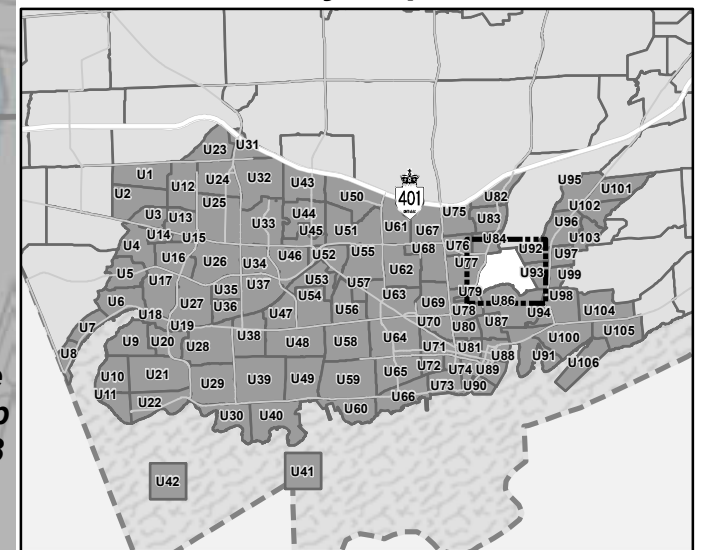
## Legend

- ★ Zoning Exception
- ▭ Zone Boundary
- ▭ Parcel Boundary
- ▨ Natural Heritage Overlay
- ▭ Municipal Boundary
- ▨ Floodplain Overlay
- Water

Zoning By-law Amendments		
No.	Date Passed	Location



## Key Map



See  
  
 Scale  
 1:6,830  
  
 Meters  
 Approved  
 Month XX, 20XX

See Map  
U76

See Map  
U84

See Map  
R36

See Map  
U96

See  
Map U92

See  
Map  
U77

See Map  
U93

See Map  
U86

See  
Map  
U98

See Map  
U94

See Map  
U78

See Map  
U79

# City of Kingston Zoning By-law DRAFT Urban Map 86 (U86)

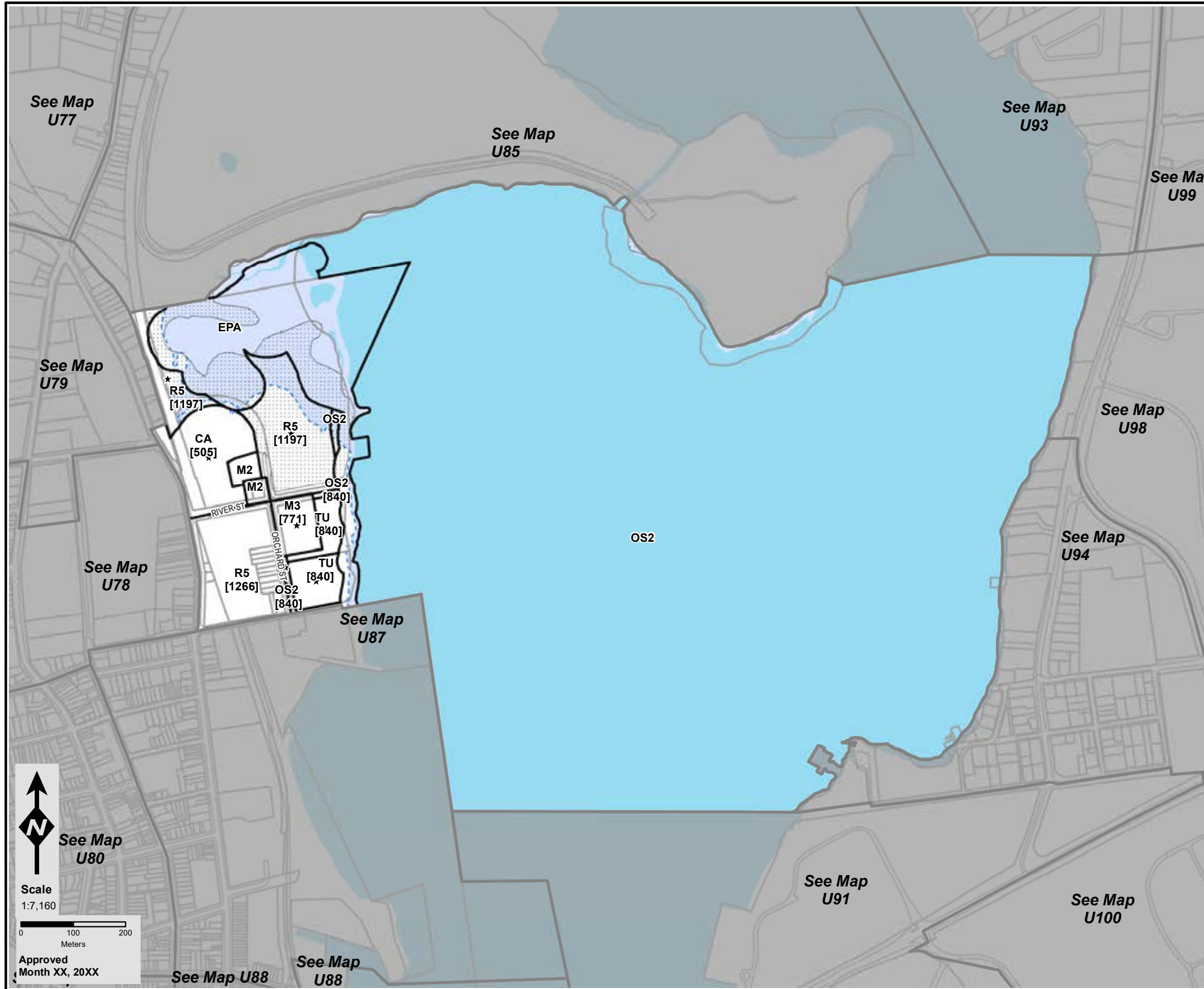
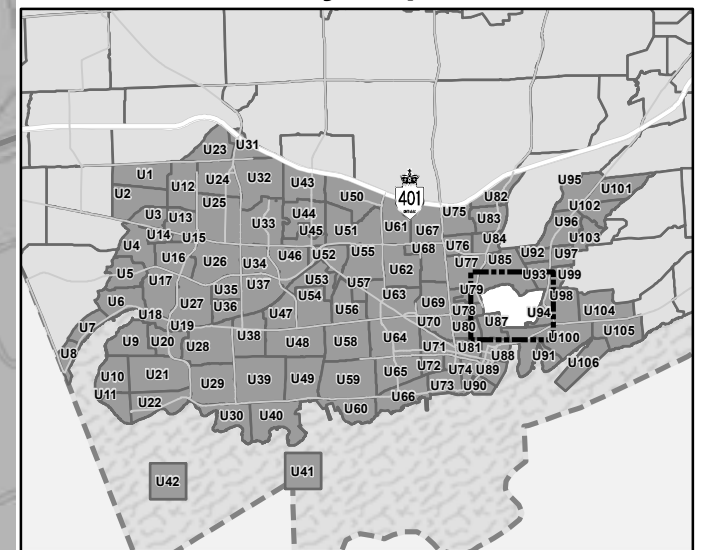
## Legend



- ★ Zoning Exception
- ▭ Zone Boundary
- ▭ Parcel Boundary
- ▨ Natural Heritage Overlay
- ▭ Municipal Boundary
- ▨ Floodplain Overlay
- Water

Zoning By-law Amendments		
No.	Date Passed	Location



## Key Map

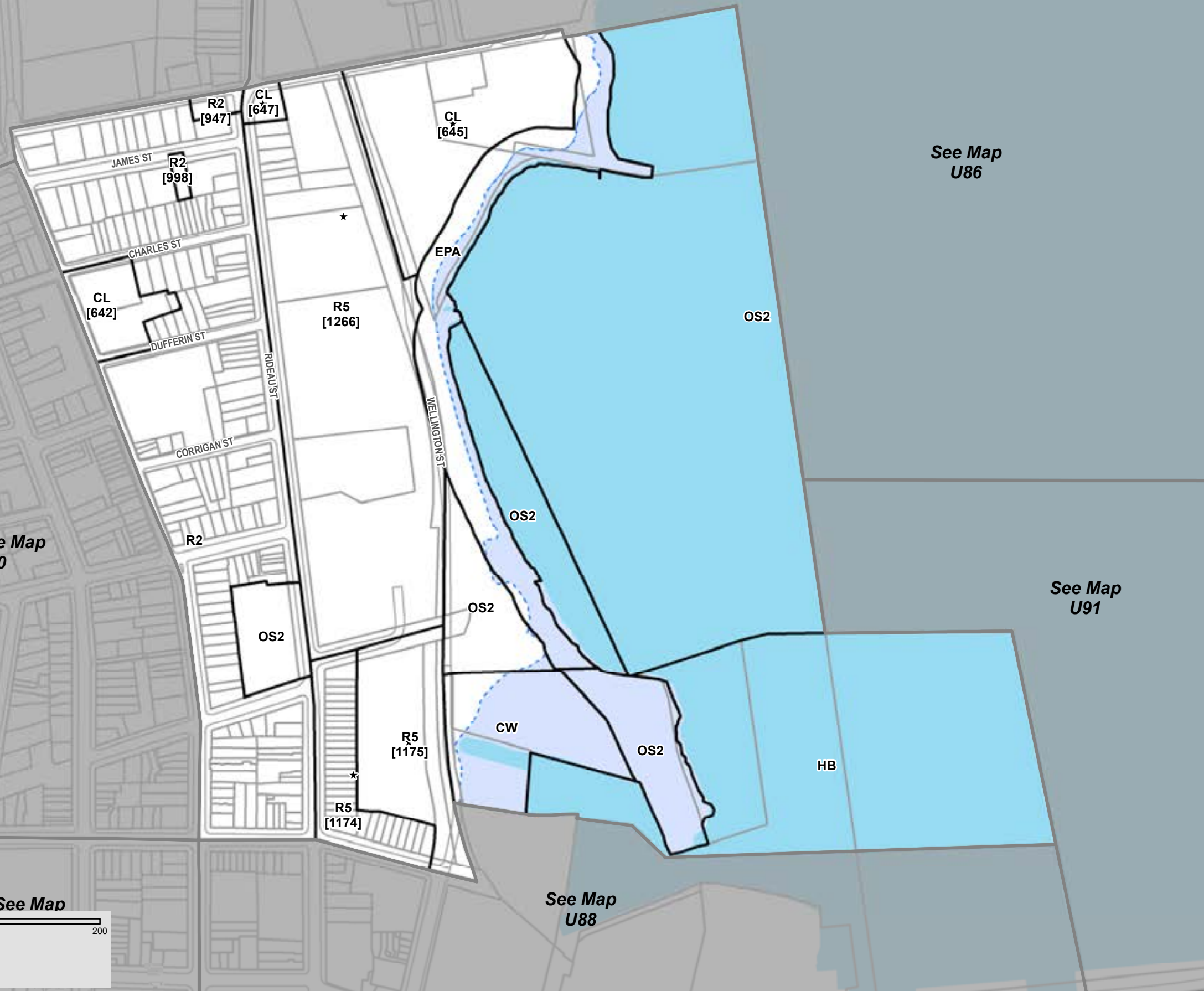


  
**Scale**  
 1:7,160  
  
 0 100 200  
 Meters  
 Approved  
 Month XX, 20XX

See Map U88      See Map U88

See Map  
U78

# City of Kingston Zoning By-law DRAFT Urban Map 87 (U87)



See Map  
U86

See Map  
U91

See Map  
U88

### Legend

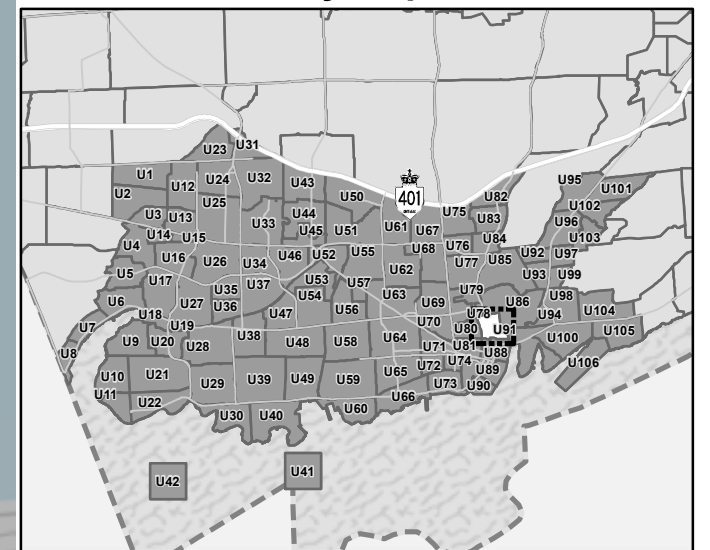
- ★ Zoning Exception
- ▭ Zone Boundary
- ▭ Parcel Boundary
- ▭ Municipal Boundary
- ▭ Floodplain Overlay
- Water



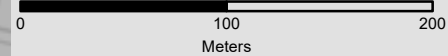
### Zoning By-law Amendments

No.	Date Passed	Location

### Key Map



Scale  
1:3,670



Approved  
Month XX, 20XX

See Map



# City of Kingston Zoning By-law DRAFT Urban Map 88 (U88)



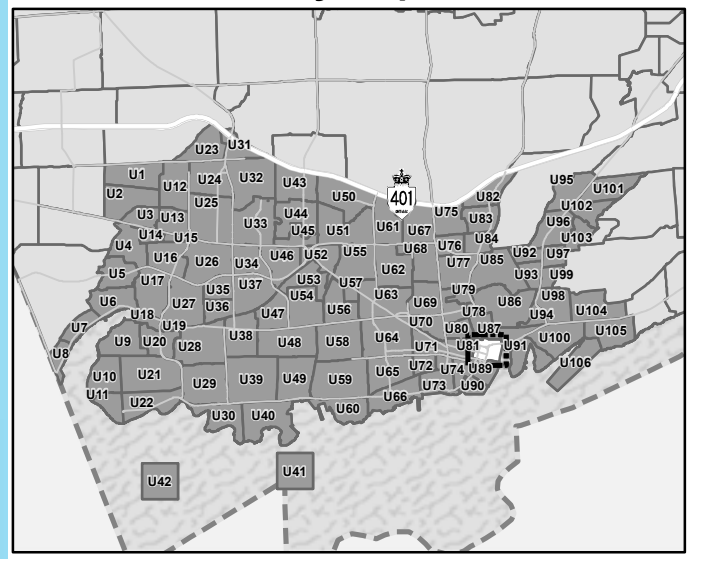
### Legend

- ★ Zoning Exception
- ▭ Zone Boundary
- ▭ Parcel Boundary
- ▭ Municipal Boundary
- ▭ Floodplain Overlay
- ▭ Water

Zoning By-law Amendments		
No.	Date Passed	Location



### Key Map



Scale  
1:3,300

0 100 200  
Meters

Approved  
Month XX, 20XX

# City of Kingston Zoning By-law DRAFT Urban Map 89 (U89)

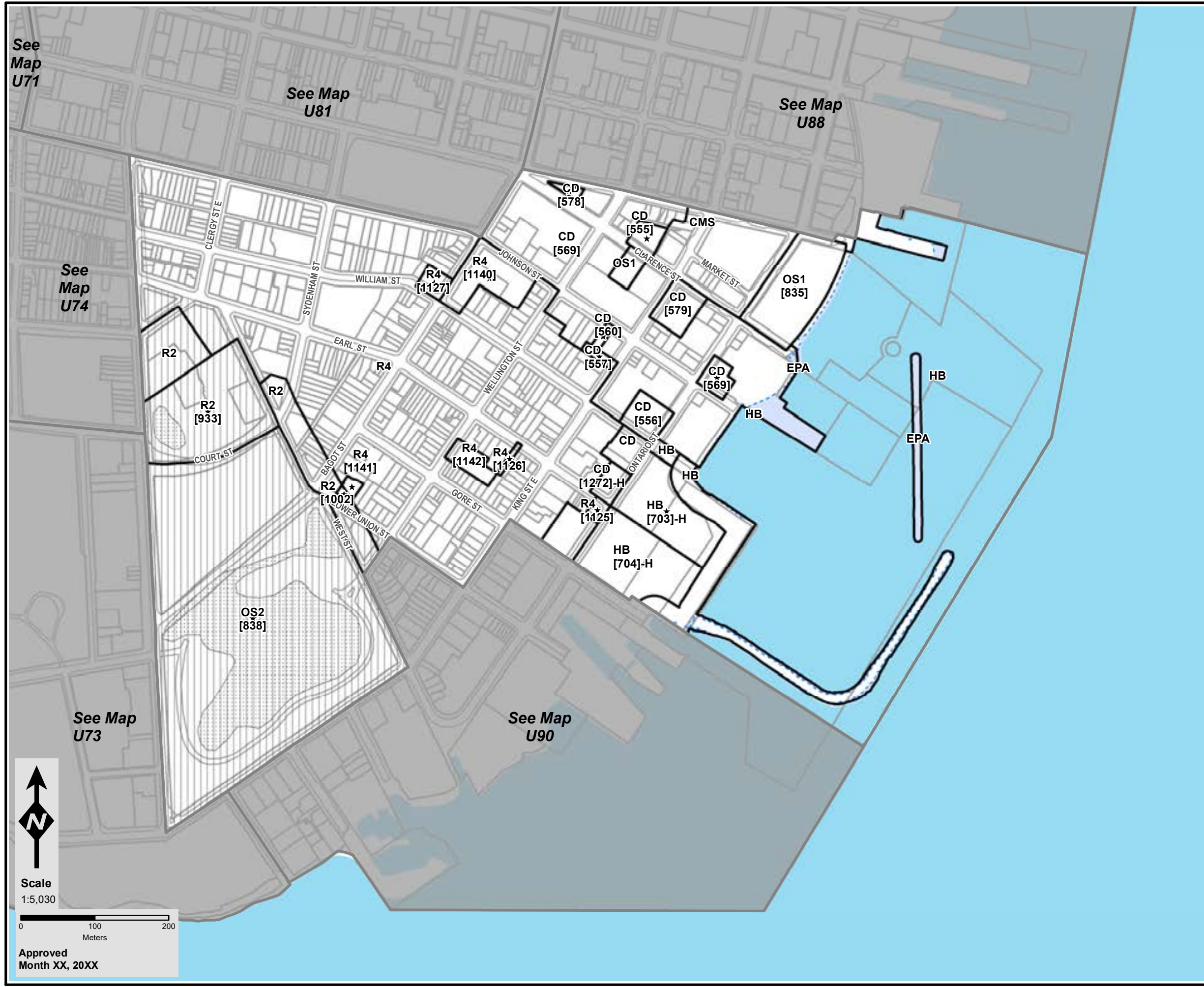
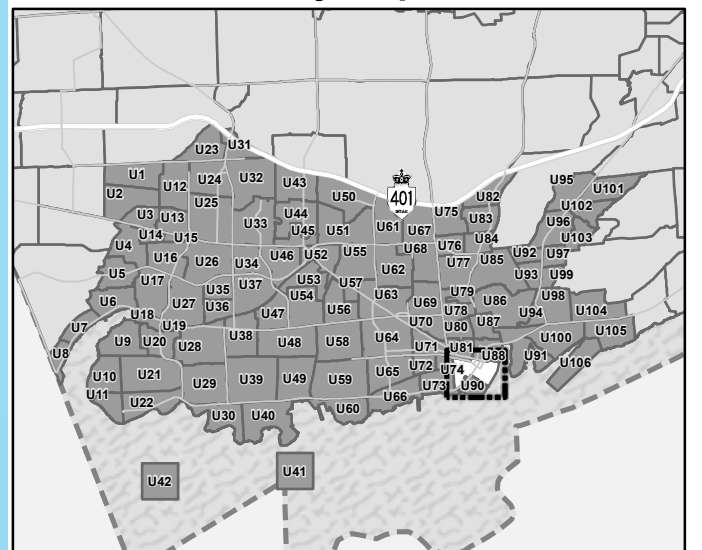
## Legend

- ★ Zoning Exception
- ▭ Zone Boundary
- ▭ Parcel Boundary
- ▨ Intake Protection Zone 1 Overlay
- ▤ Intake Protection Zone 2 Overlay
- ▧ Natural Heritage Overlay
- ▭ Municipal Boundary
- ▭ Floodplain Overlay
- Water

Zoning By-law Amendments		
No.	Date Passed	Location



## Key Map



See Map U71

See Map U81

See Map U88

See Map U74

See Map U73

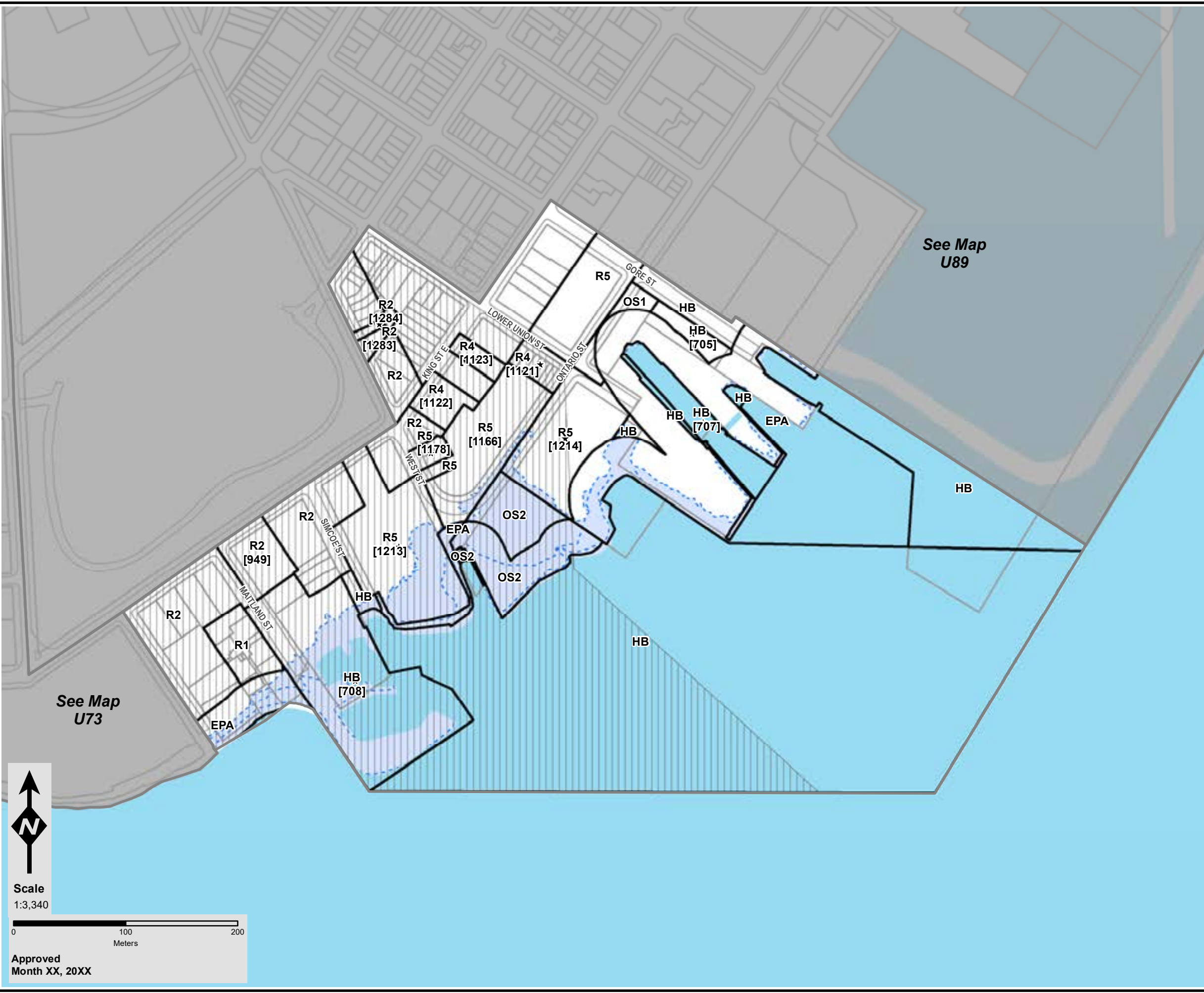
See Map U90

Scale  
1:5,030

0 100 200  
Meters

Approved  
Month XX, 20XX

# City of Kingston Zoning By-law DRAFT Urban Map 90 (U90)



See Map  
U89

See Map  
U73

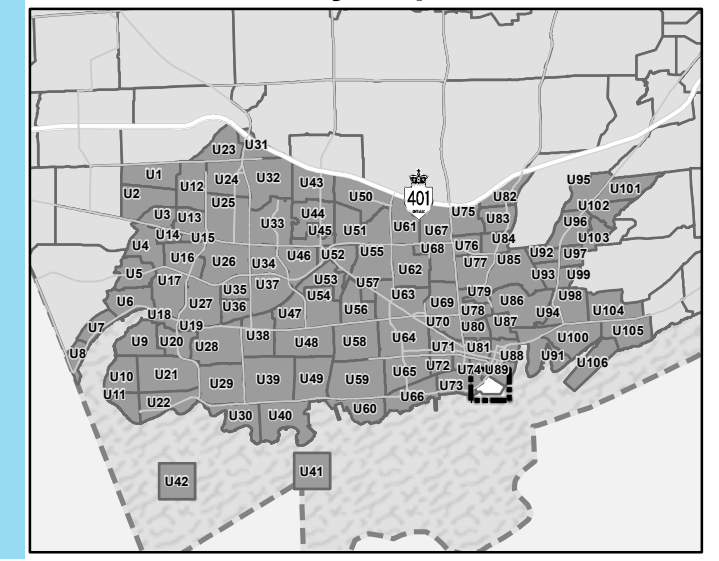
### Legend

- ★ Zoning Exception
- ▭ Zone Boundary
- ▭ Parcel Boundary
- ▨ Intake Protection Zone 1 Overlay
- ▤ Intake Protection Zone 2 Overlay
- ▭ Municipal Boundary
- ▭ Floodplain Overlay
- ▭ Water



Zoning By-law Amendments		
No.	Date Passed	Location

### Key Map









Scale  
1:3,340

0 100 200  
Meters

Approved  
Month XX, 20XX

# City of Kingston Zoning By-law DRAFT Urban Map 91 (U91)

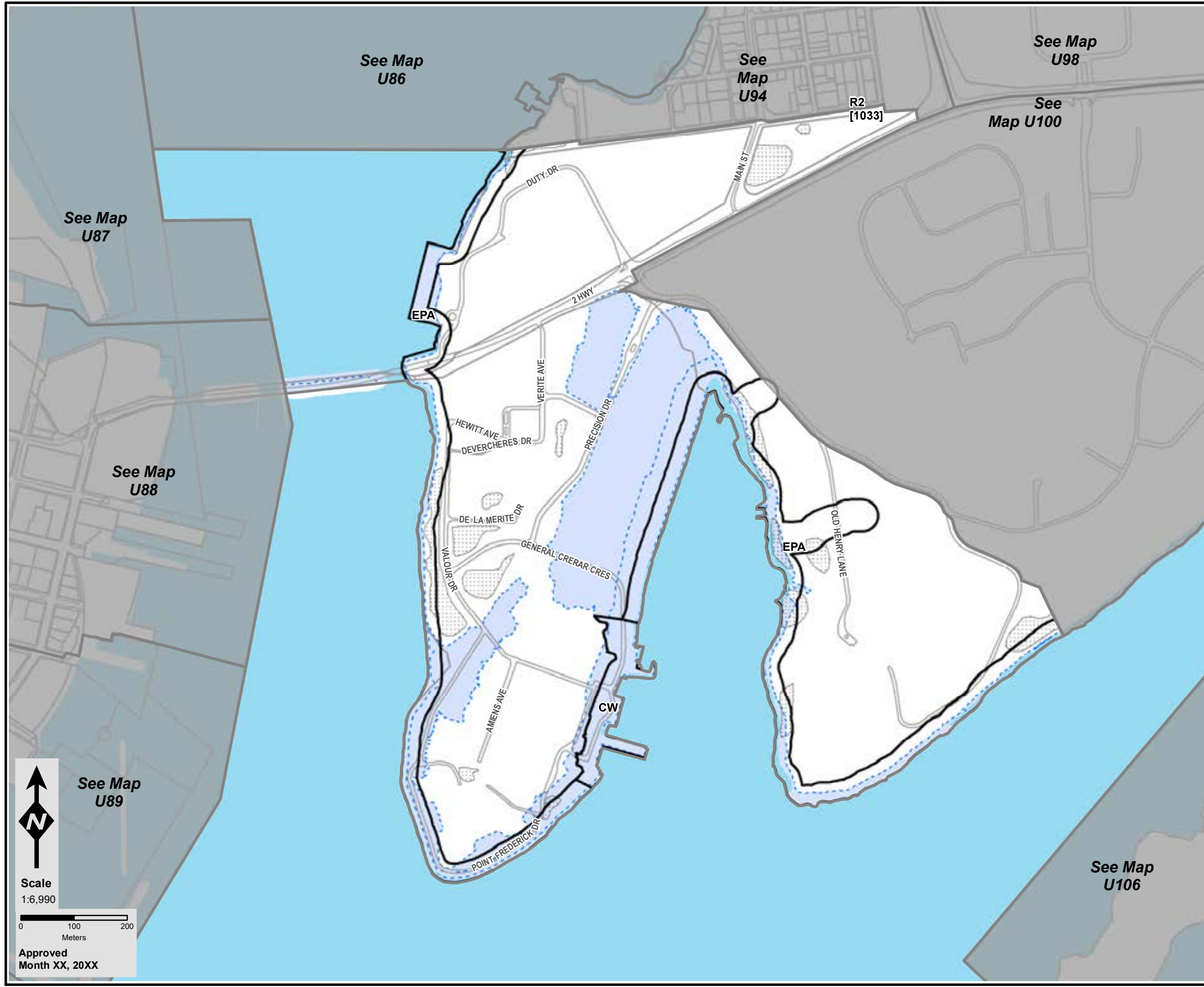
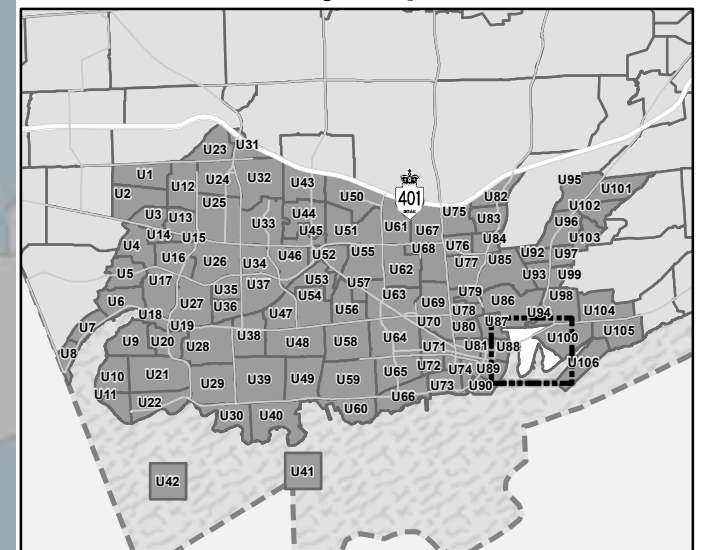
## Legend

-  Zone Boundary
-  Parcel Boundary
-  Natural Heritage Overlay
-  Municipal Boundary
-  Floodplain Overlay
-  Water



Zoning By-law Amendments		
No.	Date Passed	Location

## Key Map



See Map  
U86

See  
Map  
U94

See Map  
U98

See  
Map  
U100

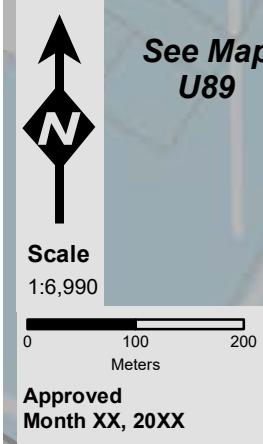
See Map  
U87

See Map  
U88

See Map  
U89

See Map  
U106

**Scale**  
1:6,990



0 100 200  
Meters

Approved  
Month XX, 20XX

# City of Kingston Zoning By-law DRAFT Urban Map 92 (U92)

See Map  
R36

See Map  
U96

### Legend

- ★ Zoning Exception
- ▭ Zone Boundary
- ▭ Parcel Boundary
- ▨ Natural Heritage Overlay
- ▭ Municipal Boundary
- ▨ Floodplain Overlay
- Water

OS2

EPA

KENWOODS CIR

TU  
[847]

R1  
[873]

POINT ST. MARK DR

R1  
[872]

★

R2  
[1035]

BARKER DR

See Map  
U97

LORADEAN CRES

OS2

See Map  
U85

See Map  
U93

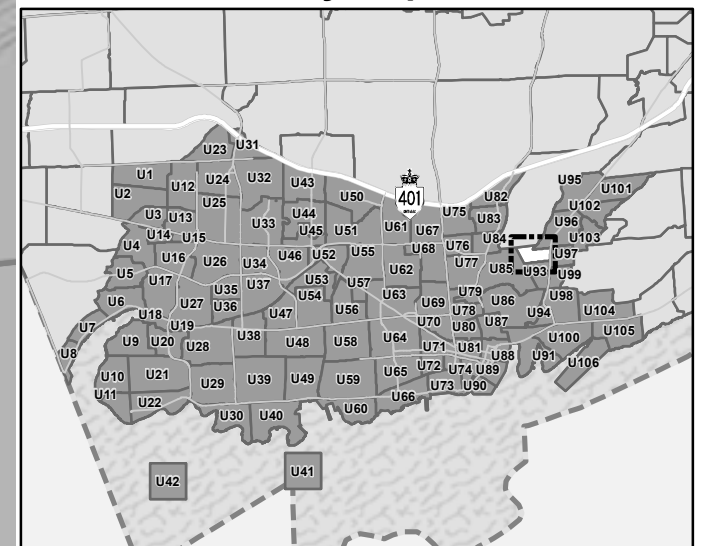
See Map  
U99



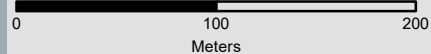
### Zoning By-law Amendments

No.	Date Passed	Location

### Key Map



Scale  
1:3,790



Approved  
Month XX, 20XX

# City of Kingston Zoning By-law DRAFT Urban Map 93 (U93)

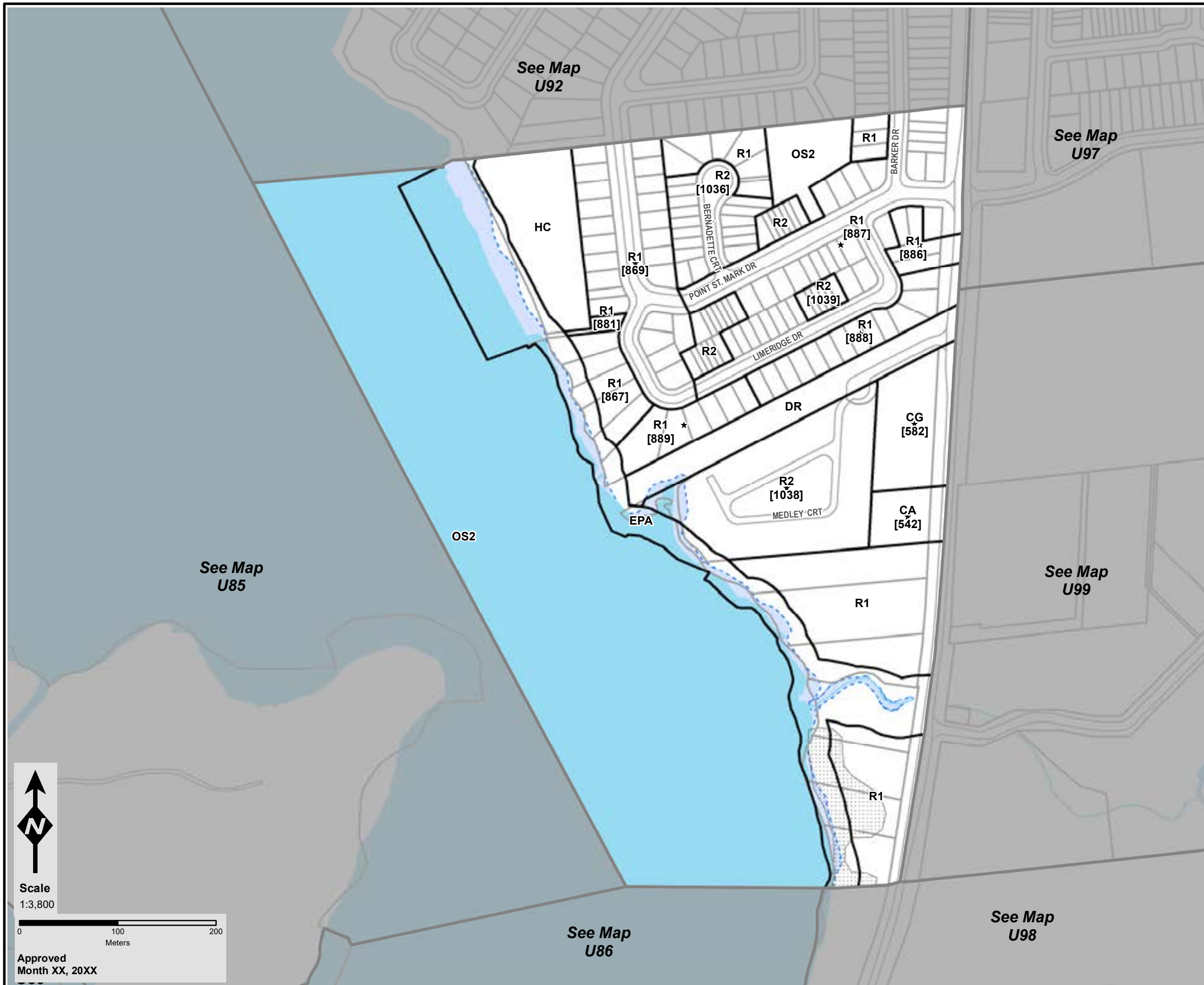
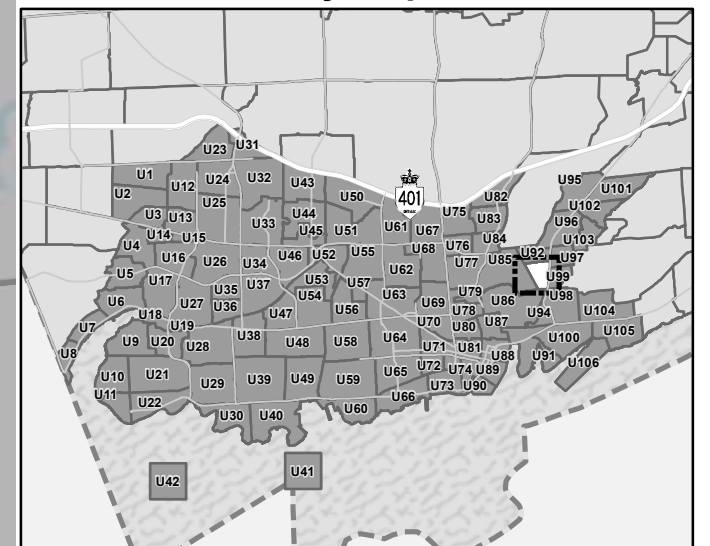
## Legend

- ★ Zoning Exception
- ▭ Zone Boundary
- ▭ Parcel Boundary
- ▨ Natural Heritage Overlay
- ▭ Municipal Boundary
- ▨ Floodplain Overlay
- Water



Zoning By-law Amendments		
No.	Date Passed	Location

## Key Map



See Map  
U92

See Map  
U97

See Map  
U85

See Map  
U99

See Map  
U86

See Map  
U98

Scale  
1:3,800

0 100 200  
Meters

Approved  
Month XX, 20XX

# City of Kingston Zoning By-law DRAFT Urban Map 94 (U94)

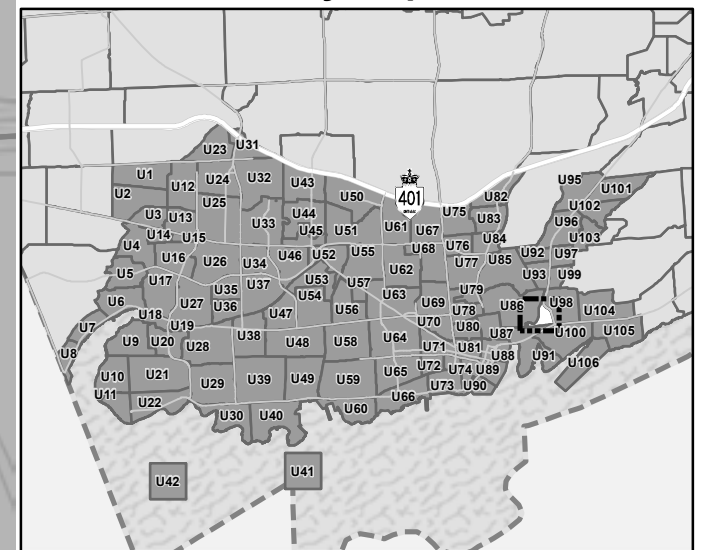
## Legend

- ★ Zoning Exception
- ▭ Zone Boundary
- ▭ Parcel Boundary
- ▨ Natural Heritage Overlay
- ▭ Municipal Boundary
- ▨ Floodplain Overlay
- ▭ Water



Zoning By-law Amendments		
No.	Date Passed	Location

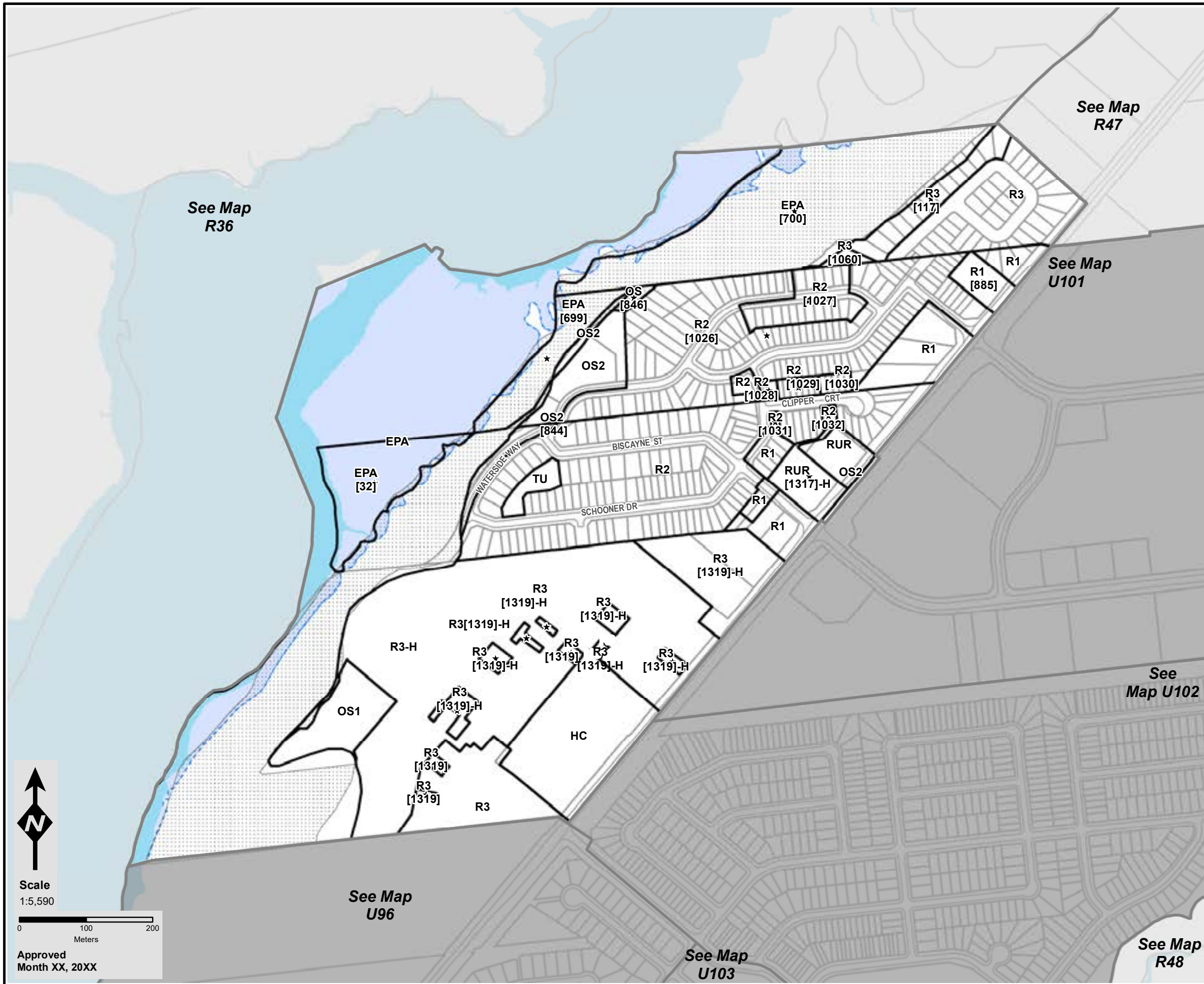
## Key Map



Scale  
1:3,410

Approved  
Month XX, 20XX

# City of Kingston Zoning By-law DRAFT Urban Map 95 (U95)



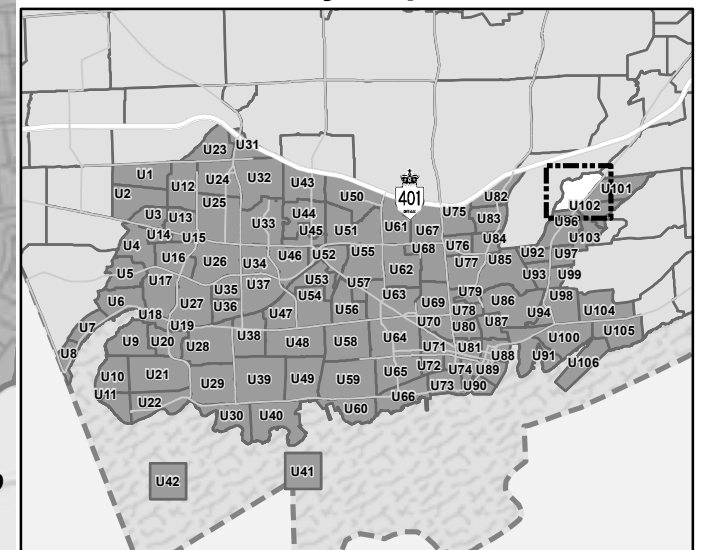
### Legend

- ★ Zoning Exception
- ▭ Zone Boundary
- ▭ Parcel Boundary
- ▨ Natural Heritage Overlay
- ▭ Municipal Boundary
- ▨ Floodplain Overlay
- ▭ Water

Zoning By-law Amendments		
No.	Date Passed	Location



### Key Map



Scale

1:5,590



Approved  
Month XX, 20XX



# City of Kingston Zoning By-law DRAFT Urban Map 96 (U96)

## Legend

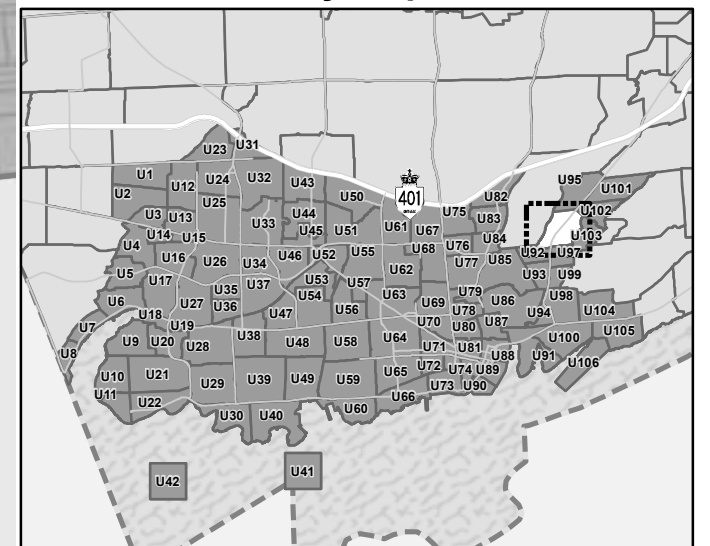
- ★ Zoning Exception
- ▭ Zone Boundary
- ▭ Parcel Boundary
- ▨ Natural Heritage Overlay
- ▭ Municipal Boundary
- ▨ Floodplain Overlay
- Water



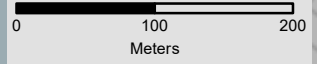
### Zoning By-law Amendments

No.	Date Passed	Location

### Key Map



Scale  
1:5,480



Approved  
Month XX, 20XX

# City of Kingston Zoning By-law DRAFT Urban Map 97 (U97)

See Map  
U96

See Map  
U103

See Map  
U92

See Map  
R51

See Map  
U99

See Map  
U93

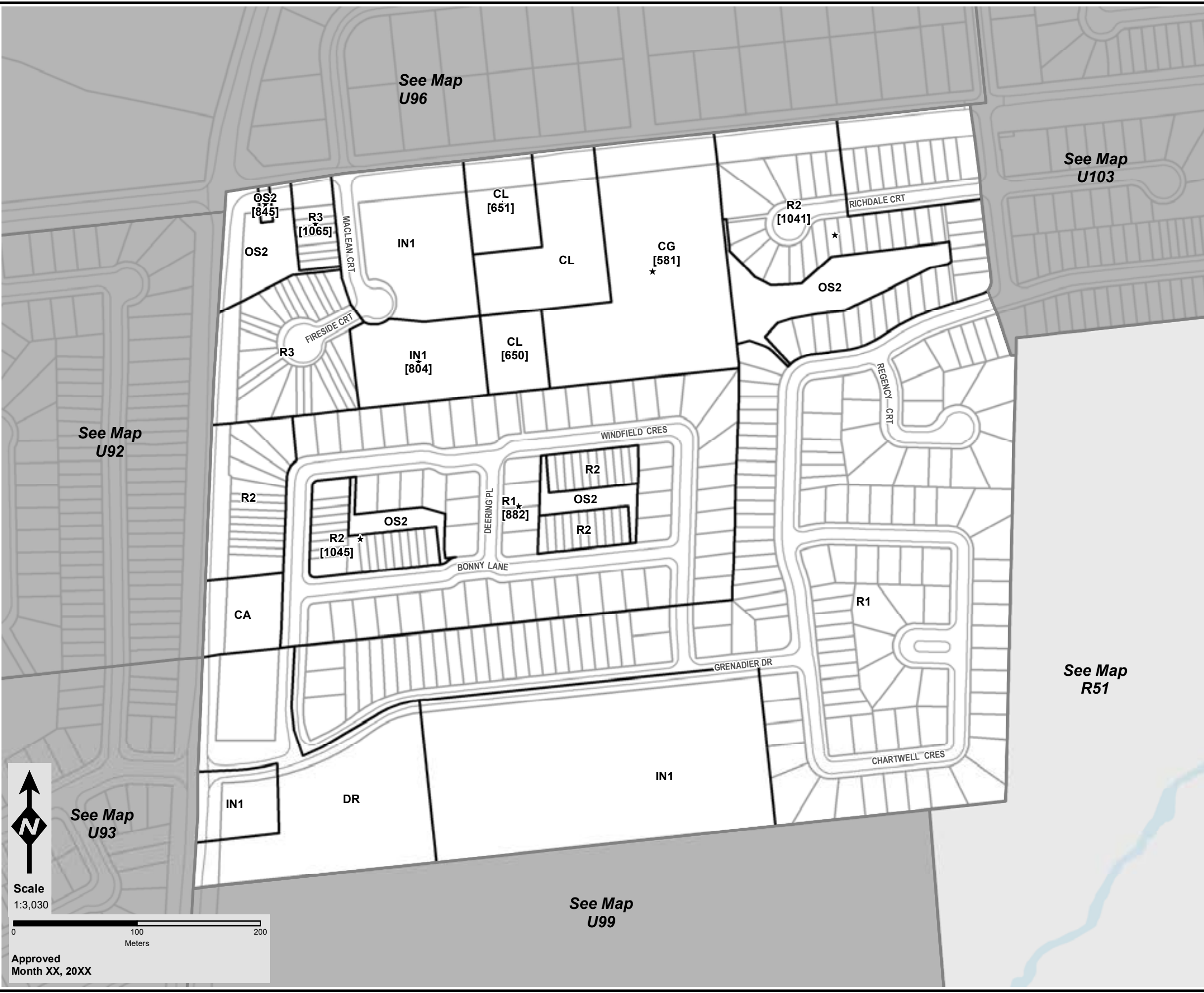
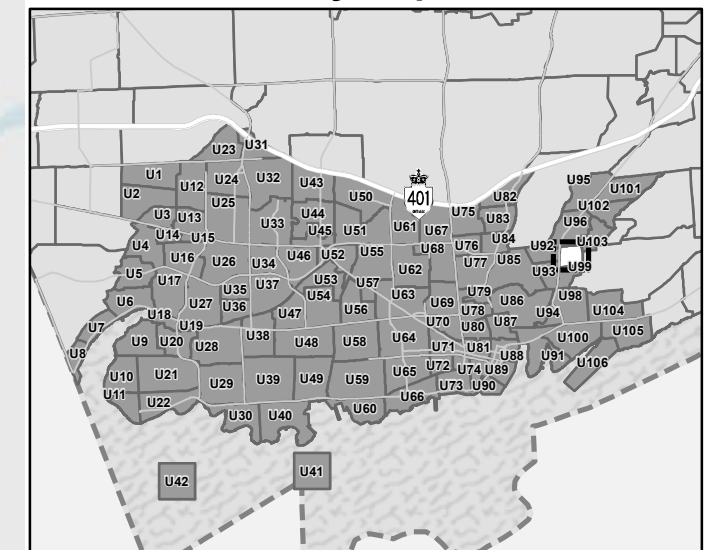
### Legend

- ★ Zoning Exception
- ▭ Zone Boundary
- ▭ Parcel Boundary
- ▨ Natural Heritage Overlay
- ▭ Municipal Boundary
- Water

Zoning By-law Amendments		
No.	Date Passed	Location



### Key Map









Scale  
1:3,030

0 100 200  
Meters

Approved  
Month XX, 20XX

# City of Kingston Zoning By-law DRAFT Urban Map 98 (U98)

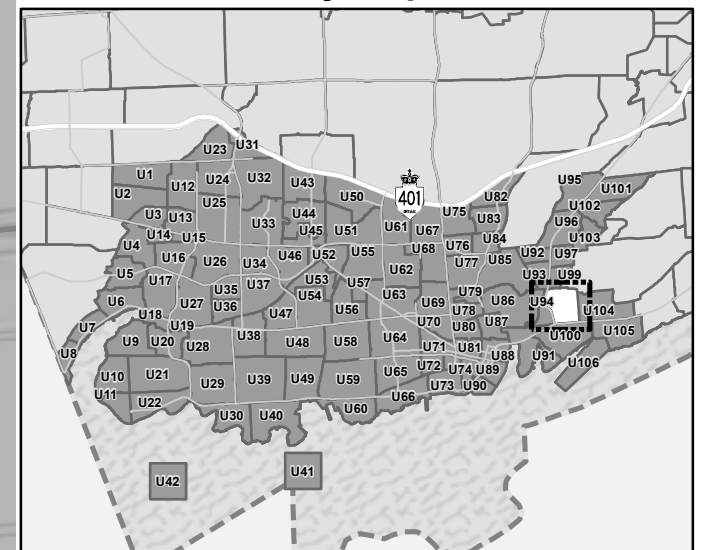
## Legend

-  Zone Boundary
-  Parcel Boundary
-  Natural Heritage Overlay
-  Municipal Boundary
-  Floodplain Overlay
-  Water



Zoning By-law Amendments		
No.	Date Passed	Location

## Key Map



See Map  
U85

See Map  
U93

See Map  
U99

See Map  
R51

See Map  
U86

See Map  
U94

See Map  
U104

See Map  
U100

See Map  
U91



Scale  
1:5,000



Approved  
Month XX, 20XX

# City of Kingston Zoning By-law DRAFT Urban Map 99 (U99)

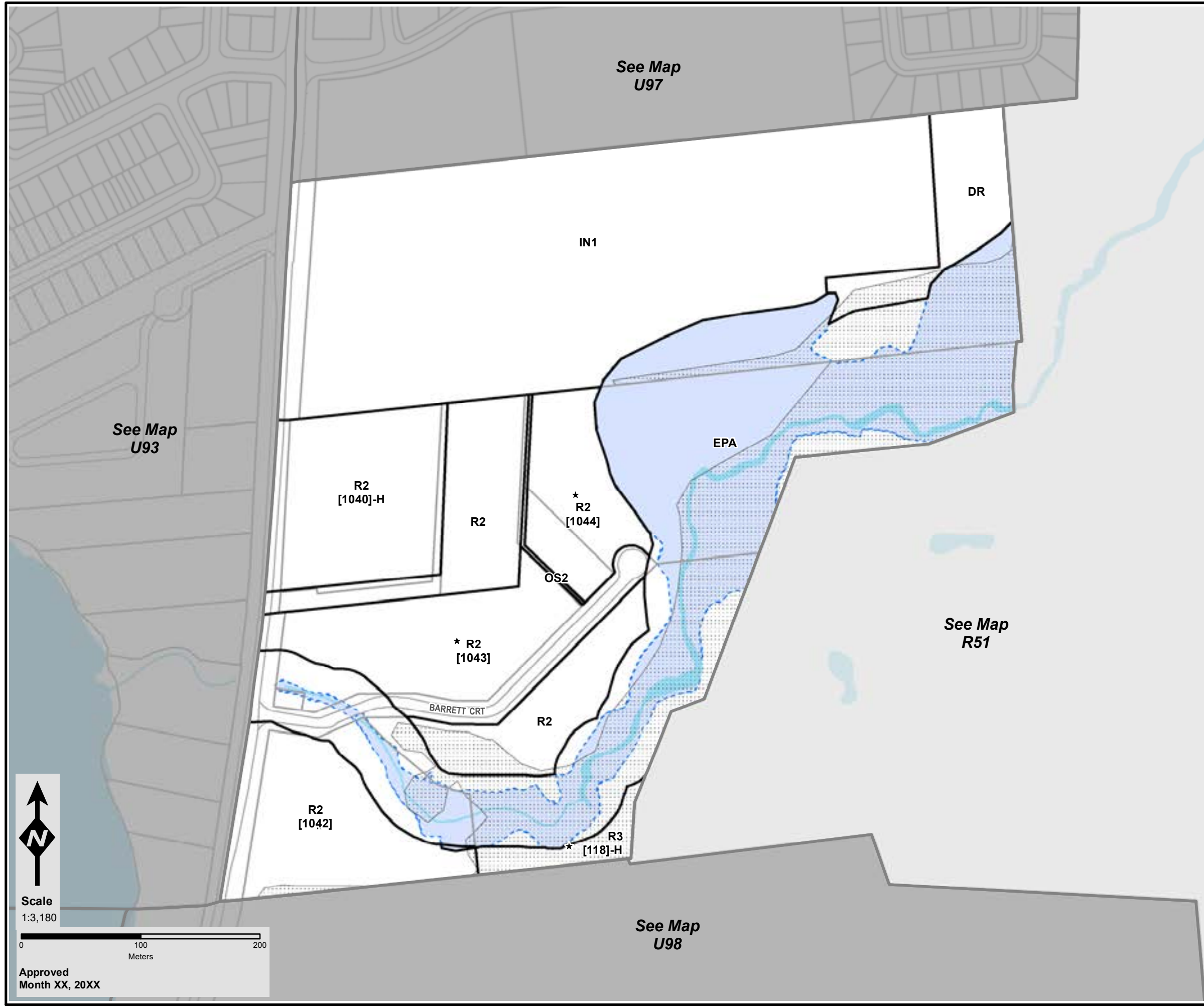
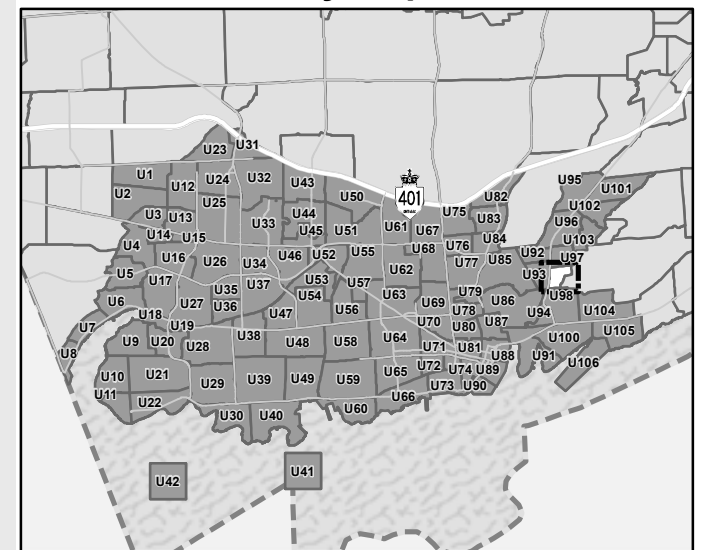
## Legend

- ★ Zoning Exception
- ▭ Zone Boundary
- ▭ Parcel Boundary
- ▨ Natural Heritage Overlay
- ▭ Municipal Boundary
- ▨ Floodplain Overlay
- Water



Zoning By-law Amendments		
No.	Date Passed	Location

## Key Map



**Scale**  
1:3,180

Approved  
Month XX, 20XX

# City of Kingston Zoning By-law DRAFT Urban Map 100 (U100)



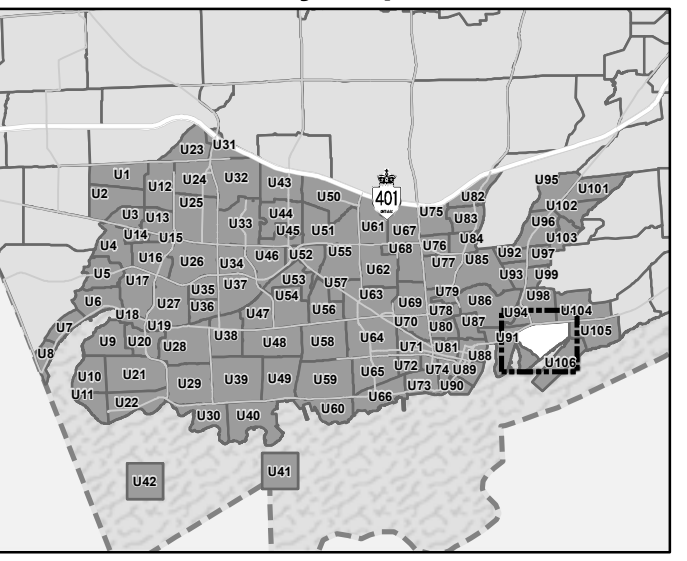
### Legend

- Zone Boundary
- Parcel Boundary
- Natural Heritage Overlay
- Municipal Boundary
- Floodplain Overlay
- Water

Zoning By-law Amendments		
No.	Date Passed	Location



### Key Map



**Scale**  
 1:6,540  
  
 0 100 200  
 Meters  
 Approved  
 Month XX, 20XX

See Map  
R34

See Map  
R36

See Map  
R47

See Map  
U95

OS2

DISCOVERY AVE

JOHN MARKS AVE

M1  
[666]

INNOVATION DR

See Map  
R48

See Map  
U102

See Map  
U96

See Map  
U103

See Map  
R49

# City of Kingston Zoning By-law DRAFT Urban Map 101 (U101)

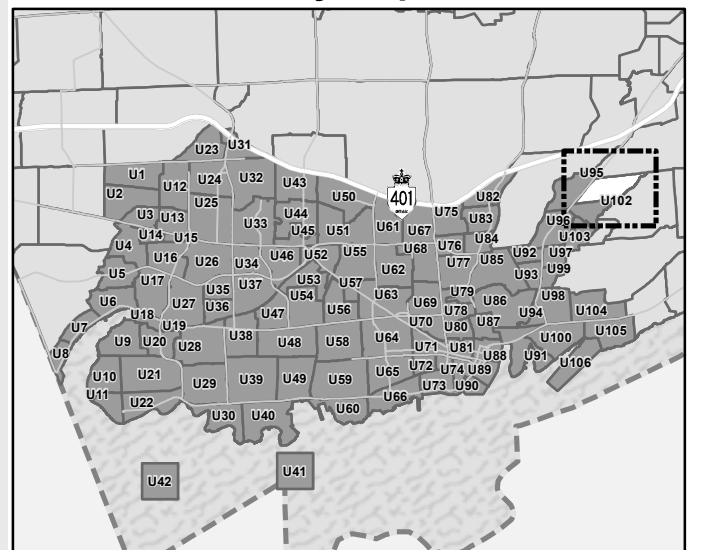
## Legend

- ★ Zoning Exception
- ▭ Zone Boundary
- ▭ Parcel Boundary
- ▨ Natural Heritage Overlay
- ▭ Municipal Boundary
- ▨ Floodplain Overlay
- Water



Zoning By-law Amendments		
No.	Date Passed	Location

## Key Map



Scale  
1:8,000  
0 100 200  
Meters

Approved  
Month XX, 20XX

# City of Kingston Zoning By-law DRAFT Urban Map 102 (U102)

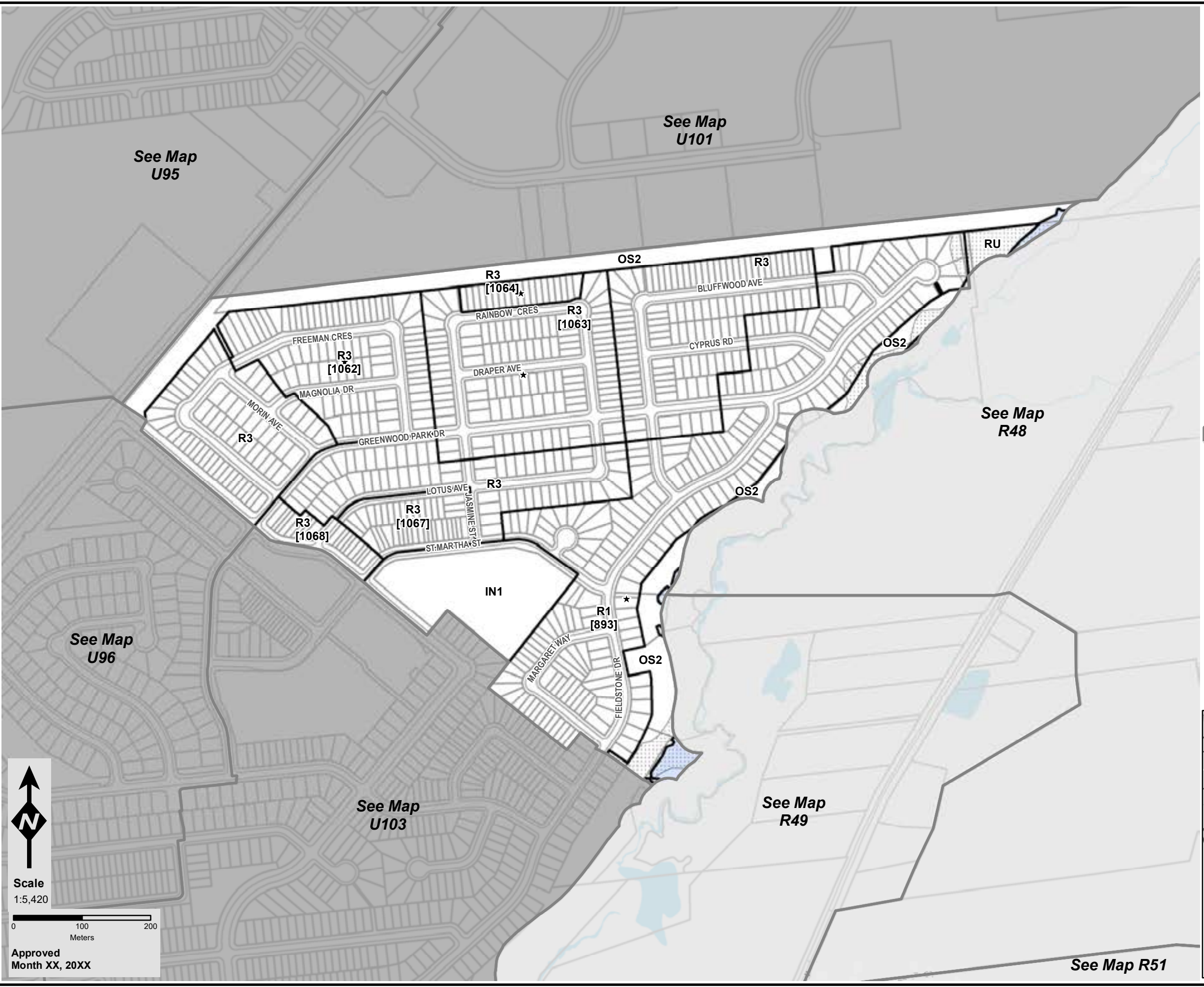
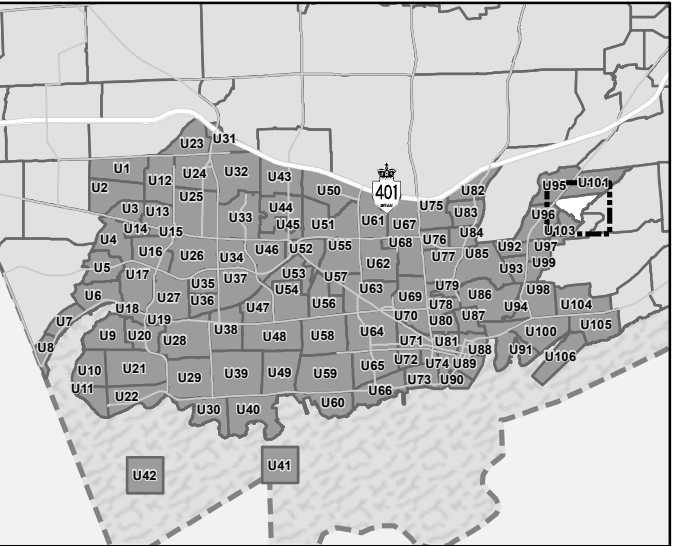
### Legend

- ★ Zoning Exception
- ▭ Zone Boundary
- ▭ Parcel Boundary
- ▨ Natural Heritage Overlay
- ▭ Municipal Boundary
- ▨ Floodplain Overlay
- Water

Zoning By-law Amendments		
No.	Date Passed	Location



### Key Map



See Map  
U95

See Map  
U101

See Map  
R48

See Map  
U96

See Map  
U103

See Map  
R49

See Map  
R51

Scale  
1:5,420

0 100 200  
Meters

Approved  
Month XX, 20XX

# City of Kingston Zoning By-law DRAFT Urban Map 103 (U103)



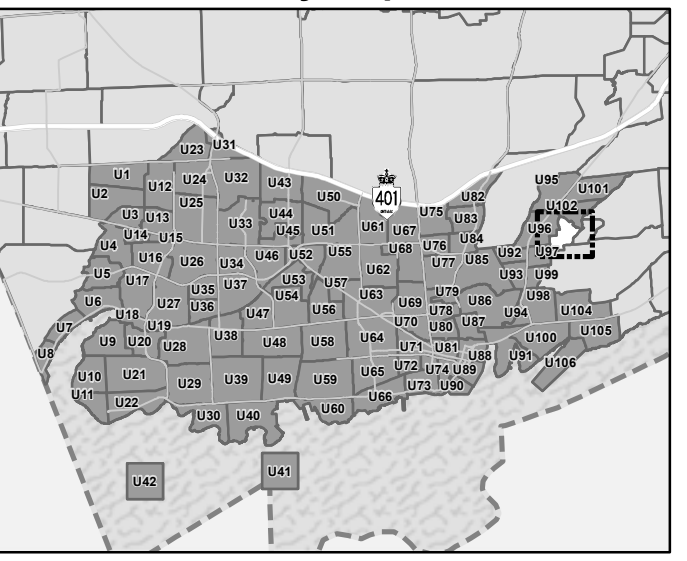
- Legend**
- ★ Zoning Exception
  - ▭ Zone Boundary
  - ▭ Parcel Boundary
  - ▨ Natural Heritage Overlay
  - ▭ Municipal Boundary
  - ▨ Floodplain Overlay
  - Water

**Zoning By-law Amendments**

No.	Date Passed	Location



**Key Map**



Scale  
1:4,770

0 100 200  
Meters

Approved  
Month XX, 20XX



# City of Kingston Zoning By-law DRAFT Urban Map 104 (U104)



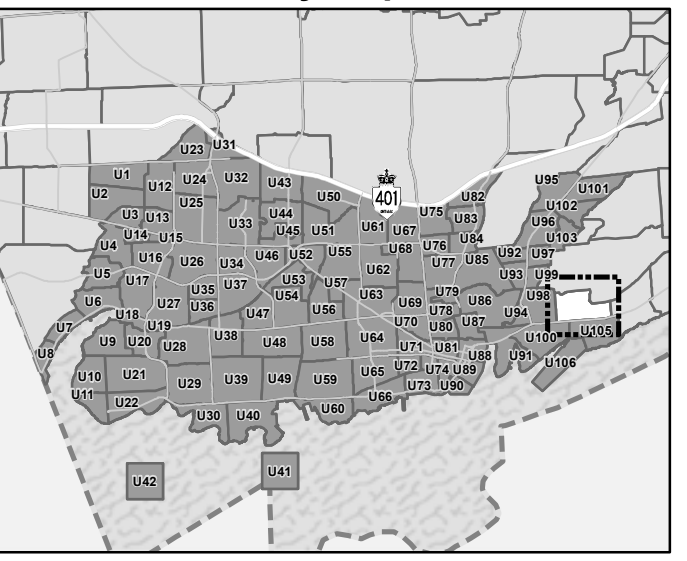
**Legend**

- Zone Boundary
- Parcel Boundary
- Natural Heritage Overlay
- Municipal Boundary
- Water

Zoning By-law Amendments		
No.	Date Passed	Location



**Key Map**



**Scale**  
 1:6,150  
  
 0 100 200  
 Meters  
 Approved  
 Month XX, 20XX

# City of Kingston Zoning By-law DRAFT Urban Map 105 (U105)







See Map  
U104

See Map  
R52

See Map  
U100

See Map  
U106

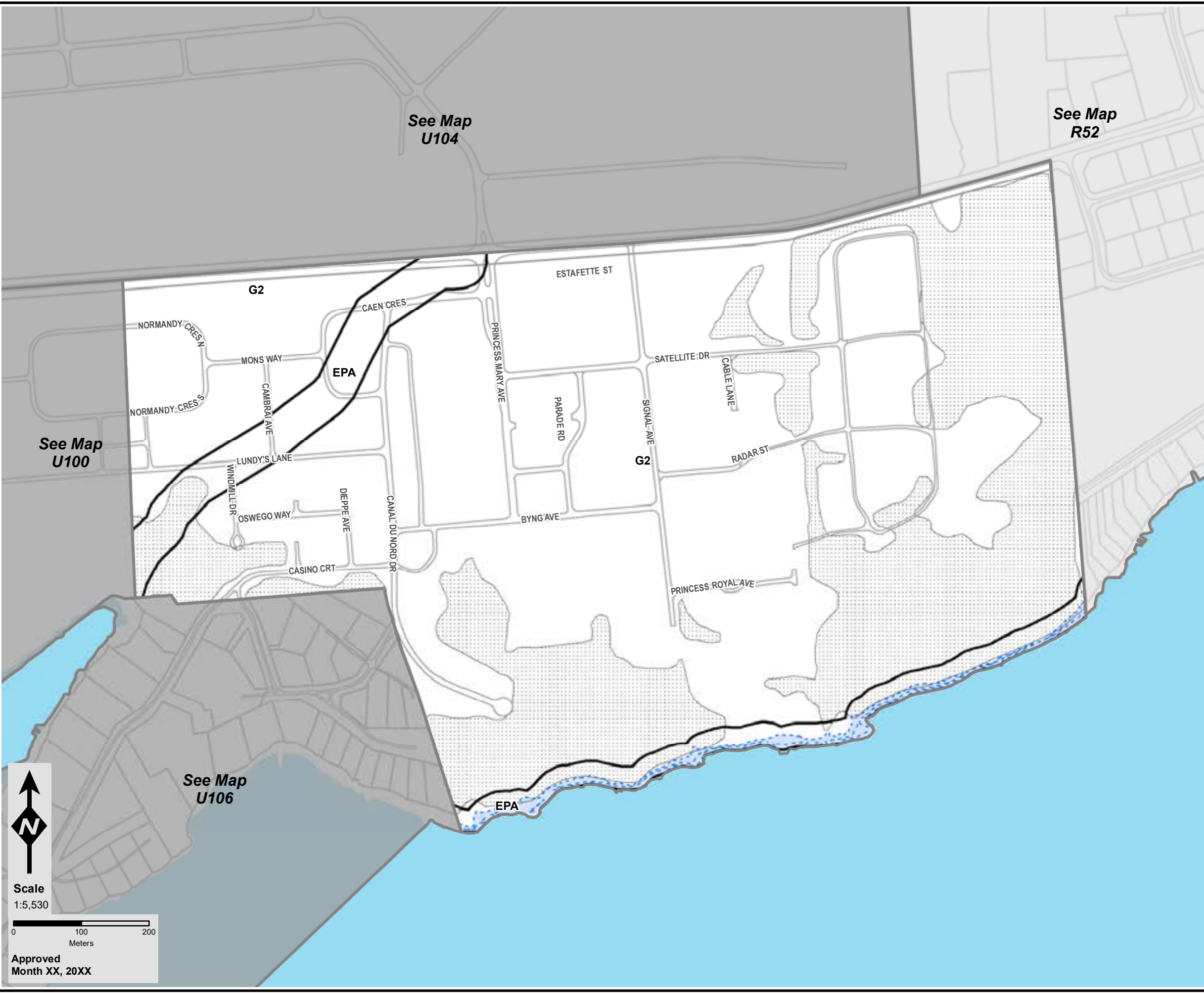
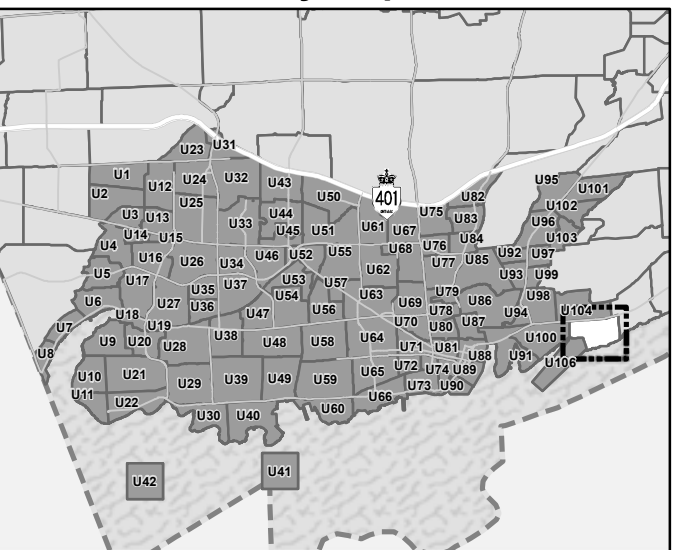
**Legend**

-  Zone Boundary
-  Parcel Boundary
-  Natural Heritage Overlay
-  Municipal Boundary
-  Floodplain Overlay
-  Water


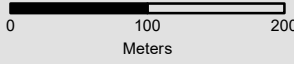


Zoning By-law Amendments		
No.	Date Passed	Location

**Key Map**



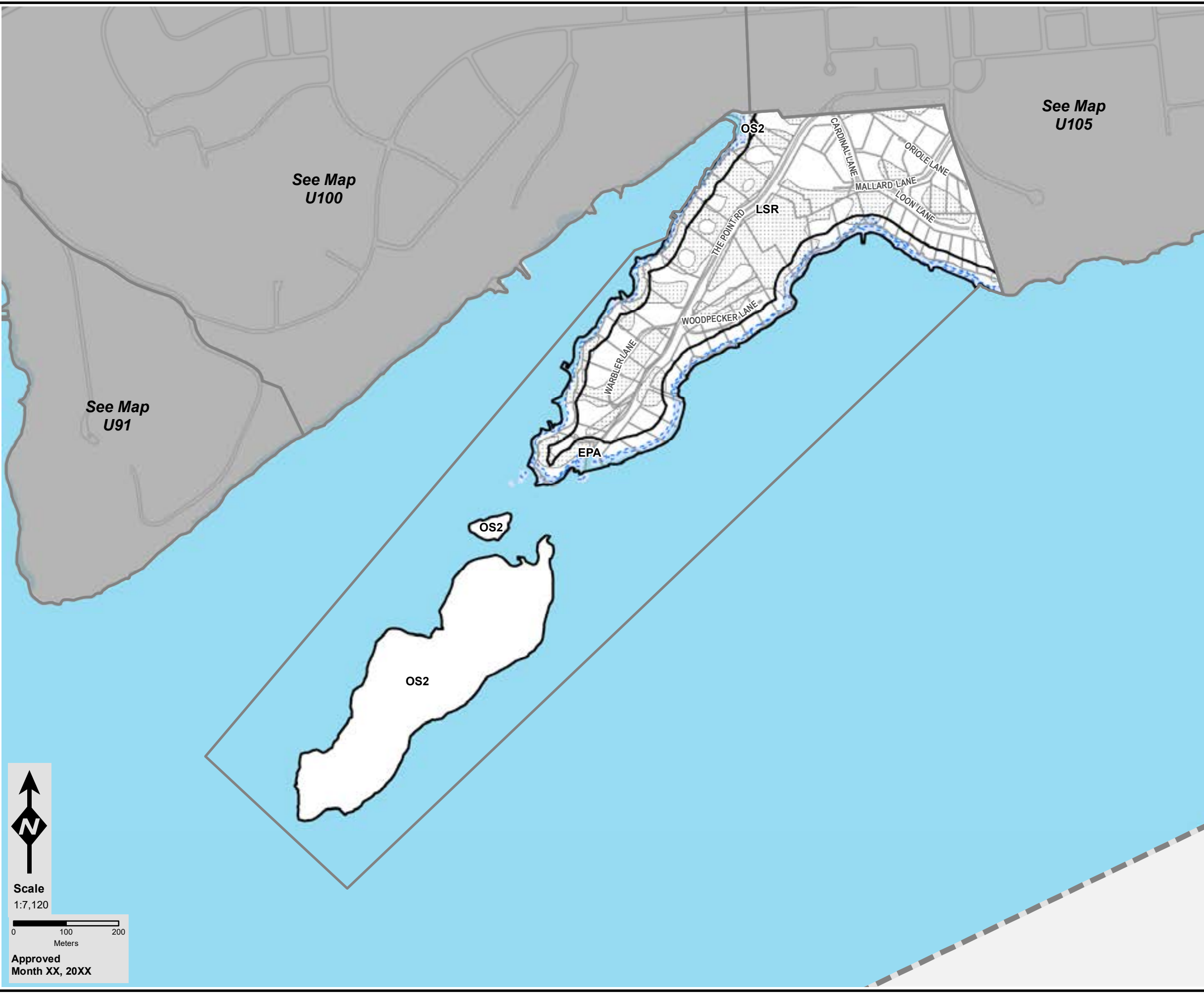
**Scale**  
1:5,530

0 100 200  
Meters

Approved  
Month XX, 20XX

# City of Kingston Zoning By-law DRAFT Urban Map 106 (U106)



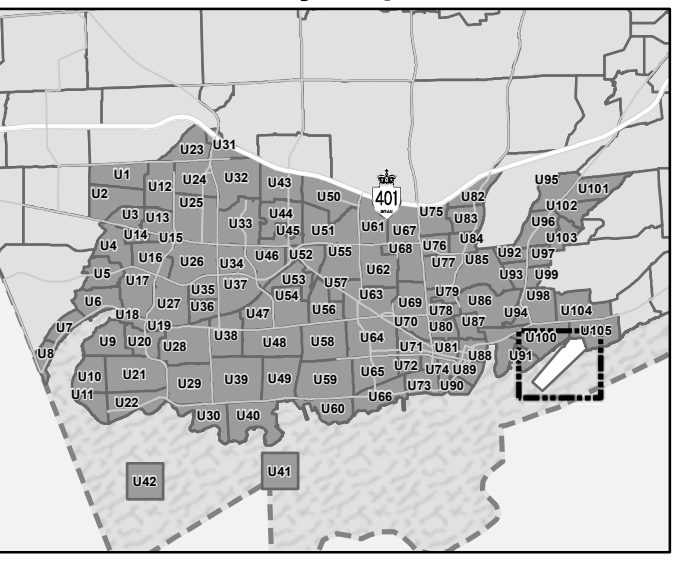
**Legend**

- Zone Boundary
- Parcel Boundary
- Natural Heritage Overlay
- Municipal Boundary
- Floodplain Overlay
- Water

Zoning By-law Amendments		
No.	Date Passed	Location



**Key Map**



**Scale**  
1:7,120

0 100 200  
Meters

Approved  
Month XX, 20XX